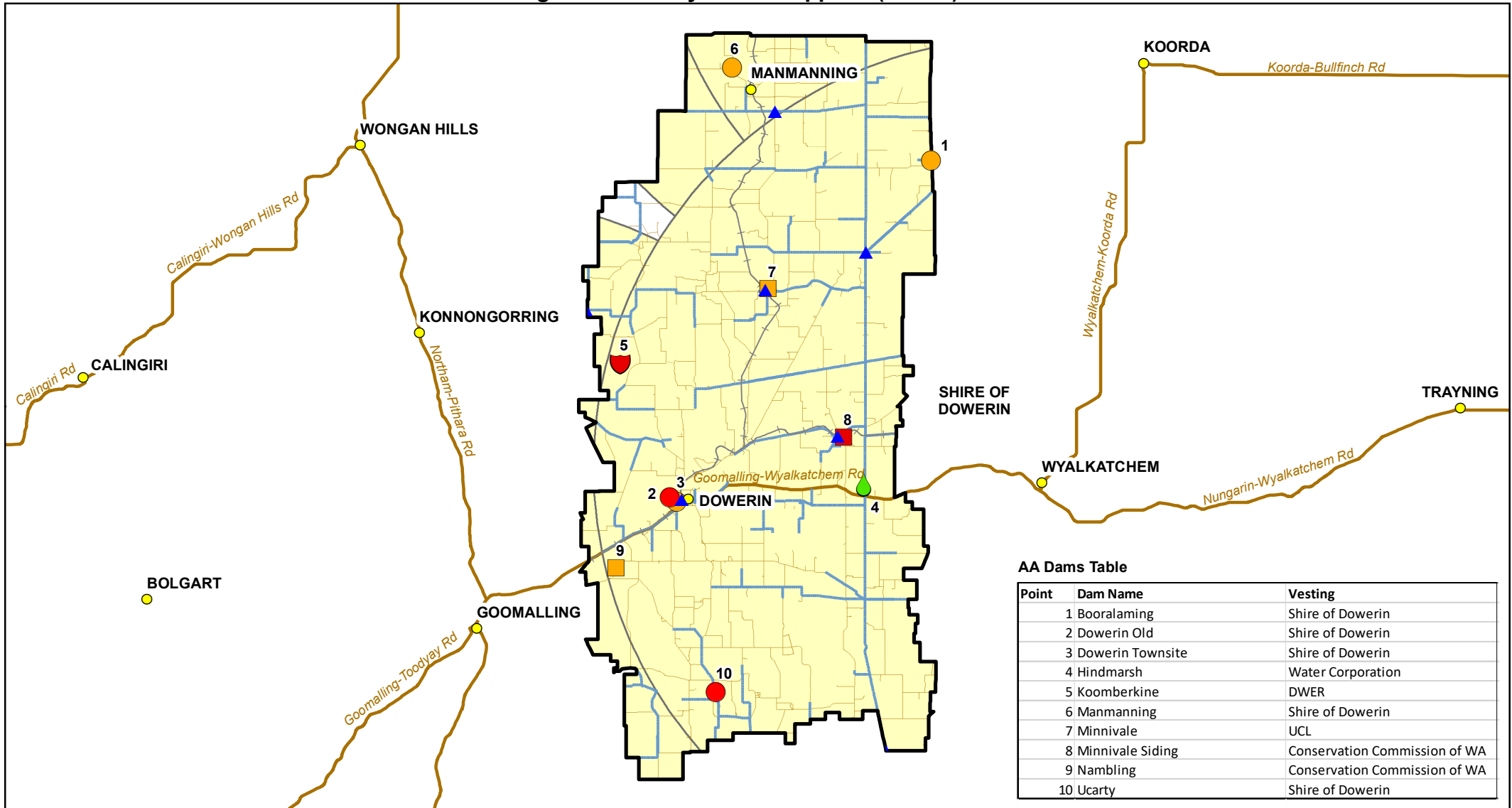


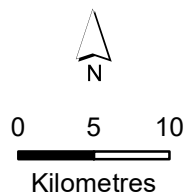
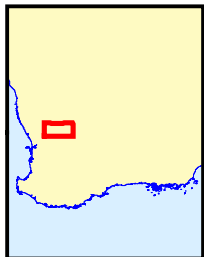
AA Dams & Strategic Community Water Supplies (SCWS) at Dowerin



AA Dams Table

Point	Dam Name	Vesting
1	Booralaming	Shire of Dowerin
2	Dowerin Old	Shire of Dowerin
3	Dowerin Townsite	Shire of Dowerin
4	Hindmarsh	Water Corporation
5	Koomberkine	DWER
6	Manmanning	Shire of Dowerin
7	Minnivale	UCL
8	Minnivale Siding	Conservation Commission of WA
9	Nambling	Conservation Commission of WA
10	Ucarty	Shire of Dowerin

LOCALITY MAP



- Towns
- Main Roads
- Railway
- Water Corporation Pipes
- ▲ Watercorp standpipe

AA Dams

- DWER**
- High
 - Low
 - None

- Shire**
- High
 - Low
 - None

Watercorp

- High
- Low
- None

Other

- High
- Low
- None



Government of Western Australia
Department of Water and Environmental Regulation

Project Information

Client: Sandy Turton-Parkinson
Map Author: G. Paul
Filename: EFWRPShireOfDowerin.mxd
Compilation date: 20/04/2021
Coordinate System: GDA 1994 MGA Zone 50

While the Department has made reasonable efforts to ensure the accuracy of this data, the department accepts no responsibility for any inaccuracies and persons relying on this data do so at their own risk.