

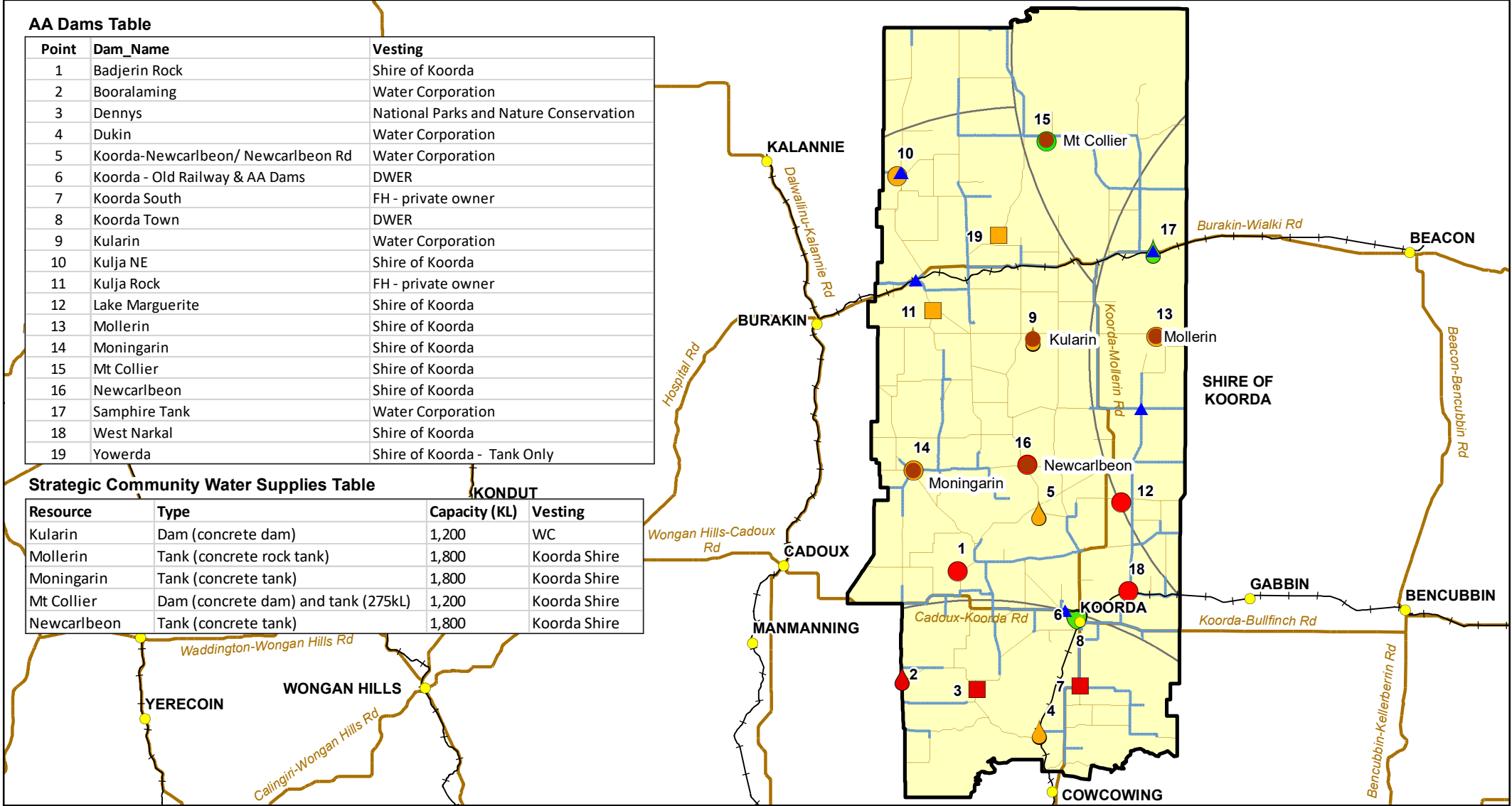
AA Dams & Strategic Community Water Supplies (SCWS) at Koorda

AA Dams Table

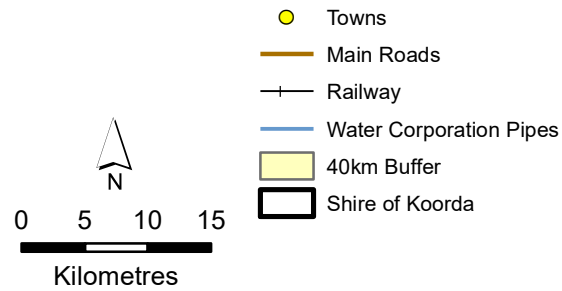
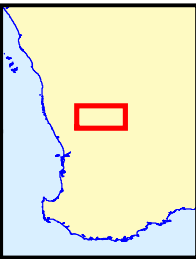
Point	Dam_Name	Vesting
1	Badjerin Rock	Shire of Koorda
2	Booralaming	Water Corporation
3	Dennys	National Parks and Nature Conservation
4	Dukin	Water Corporation
5	Koorda-Newcarlbeon/ Newcarlbeon Rd	Water Corporation
6	Koorda - Old Railway & AA Dams	DWER
7	Koorda South	FH - private owner
8	Koorda Town	DWER
9	Kularin	Water Corporation
10	Kulja NE	Shire of Koorda
11	Kulja Rock	FH - private owner
12	Lake Marguerite	Shire of Koorda
13	Mollerin	Shire of Koorda
14	Moningarin	Shire of Koorda
15	Mt Collier	Shire of Koorda
16	Newcarlbeon	Shire of Koorda
17	Samphire Tank	Water Corporation
18	West Narkal	Shire of Koorda
19	Yowerda	Shire of Koorda - Tank Only

Strategic Community Water Supplies Table

Resource	Type	Capacity (KL)	Vesting
Kularin	Dam (concrete dam)	1,200	WC
Mollerin	Tank (concrete rock tank)	1,800	Koorda Shire
Moningarin	Tank (concrete tank)	1,800	Koorda Shire
Mt Collier	Dam (concrete dam) and tank (275kL)	1,200	Koorda Shire
Newcarlbeon	Tank (concrete tank)	1,800	Koorda Shire



LOCALITY MAP



Strategic Community Water Supplies

- ▲ Bore
- Small (less than 5,000 kL)
- Medium (5,000 to 10,000 kL)
- Large (more than 10,000 kL)
- ▲ Watercorp standpipe

AA Dams

- DWER**
- High
 - Low
 - None
- Shire**
- High
 - Low
 - None

Watercorp

- High
 - Low
 - None
- Other**
- High
 - Low
 - None



Government of Western Australia
Department of Water and Environmental Regulation

Project Information

Client: Sherrie Anderson
Map Author: G. Paul
Filename: EFWRPShireOfKoorda.mxd
Compilation date: 26/08/2022
Coordinate System: GDA 1994 MGA Zone 50

While the Department has made reasonable efforts to ensure the accuracy of this data, the department accepts no responsibility for any inaccuracies and persons relying on this data do so at their own risk.