

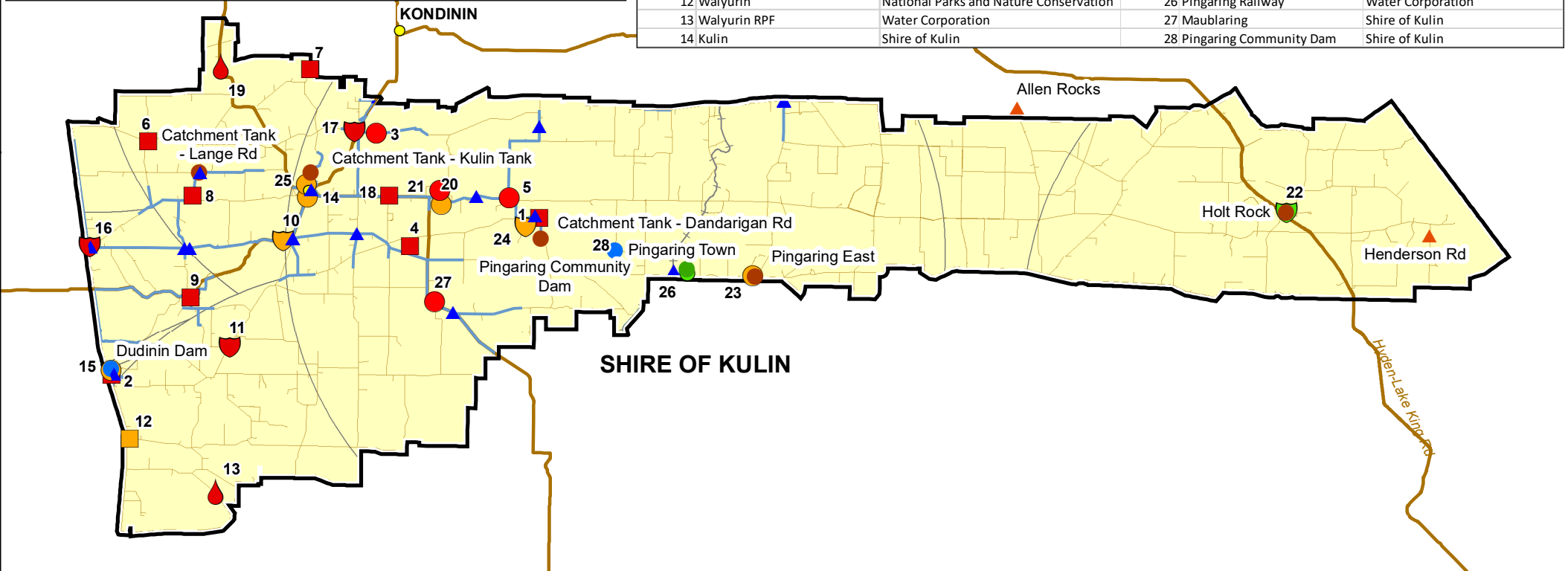
# AA Dams & Strategic Community Water Supplies (SCWS) at Kulin

**Strategic Community Water Supplies Table**

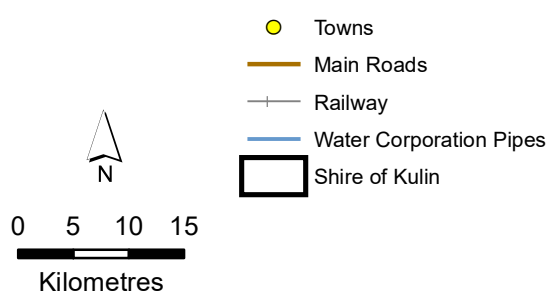
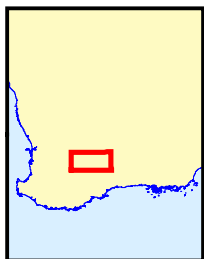
Resource	Type	Capacity (KL)	Vesting
Catchment Tank - Dandagin Rd	Tank (110kL, scheme water)	110	Shire and WC
Catchment Tank - Kulin Tank	Tank (110kL, scheme water)	110	Shire and WC
Catchment Tank - Lange Rd	Tank (110kL, scheme water)	110	Shire and WC
Dudinin Dam	Dam (12,000kL), tank (120kL) and solar pump	12,120	Kulin Shire
Henderson Rd	Bore (41L/min) and solar pump (40kL/day)	Bore	Kulin Shire
Holt Rock	Rock catchment and tanks (x2)	2,270	DWER
Pingaring East	Dam	1,680	Kulin Shire
Pingaring Town	Rock catchment and tank (4000kL)	9,000	Kulin Shire
Pingaring Community Dam	Dam, tank (1 x 245 kL), standpipe and solar pump	22, 600	Kulin Shire

**AA Dams Table**

Number	Dam Name	Vesting	Number	Dam Name	Vesting
1	Dandagin Rocks	Conservation Commission of WA	15	Dudinin	Shire of Kulin
2	Dudinin Railway	Conservation Commission of WA	16	Wogolin	DWER
3	Gnarining East (Ngarming)	Shire of Kulin	17	Gnarining	DWER
4	Kuringup Tank	WA Wildlife Authority	18	Kulin East	Conservation Commission of WA
5	Jilakin Lake	Shire of Kulin	19	Gnarining N/W	Water Corporation
6	Geetabin	WA Wildlife Authority	20	Jilakin	Shire of Kulin
7	Kulin Rock	National Parks and Nature Conservation	21	Jilakin Rock	Shire of Kulin
8	Jitarning	WA Wildlife Authority	22	Holt Rock Lake Fox	DWER
9	Koolberrin	Conservation Commission of WA	23	Pingaring East	Kulin Shire
10	Kulin South	DWER	24	Dandajin Rocks	DWER
11	Traysurin	DWER	25	Kulin	Shire of Kulin
12	Walyurin	National Parks and Nature Conservation	26	Pingaring Railway	Water Corporation
13	Walyurin RPF	Water Corporation	27	Maublaring	Shire of Kulin
14	Kulin	Shire of Kulin	28	Pingaring Community Dam	Shire of Kulin



**LOCALITY MAP**



**Strategic Community Water Supplies**

- ▲ Bore
- Small (less than 5,000 kL)
- Medium (5,000 to 10,000 kL)
- Large (more than 10,000 kL)
- ▲ Watercorp standpipe

**AA Dams**

- DWER**
- High
  - Low
  - None
- Shire**
- High
  - Low
  - None

**Watercorp**

- High
- Low
- None

**Other**

- High
- Low
- None



Government of Western Australia  
Department of Water and Environmental Regulation

**Project Information**

Client: Sandy Turton-Parkinson  
Map Author: G. Paul  
Filename: EFWRPShireOfKulin.mxd  
Compilation date: 15/12/2020  
Coordinate System: GDA 1994 MGA Zone 50

While the Department has made reasonable efforts to ensure the accuracy of this data, the department accepts no responsibility for any inaccuracies and persons relying on this data do so at their own risk.