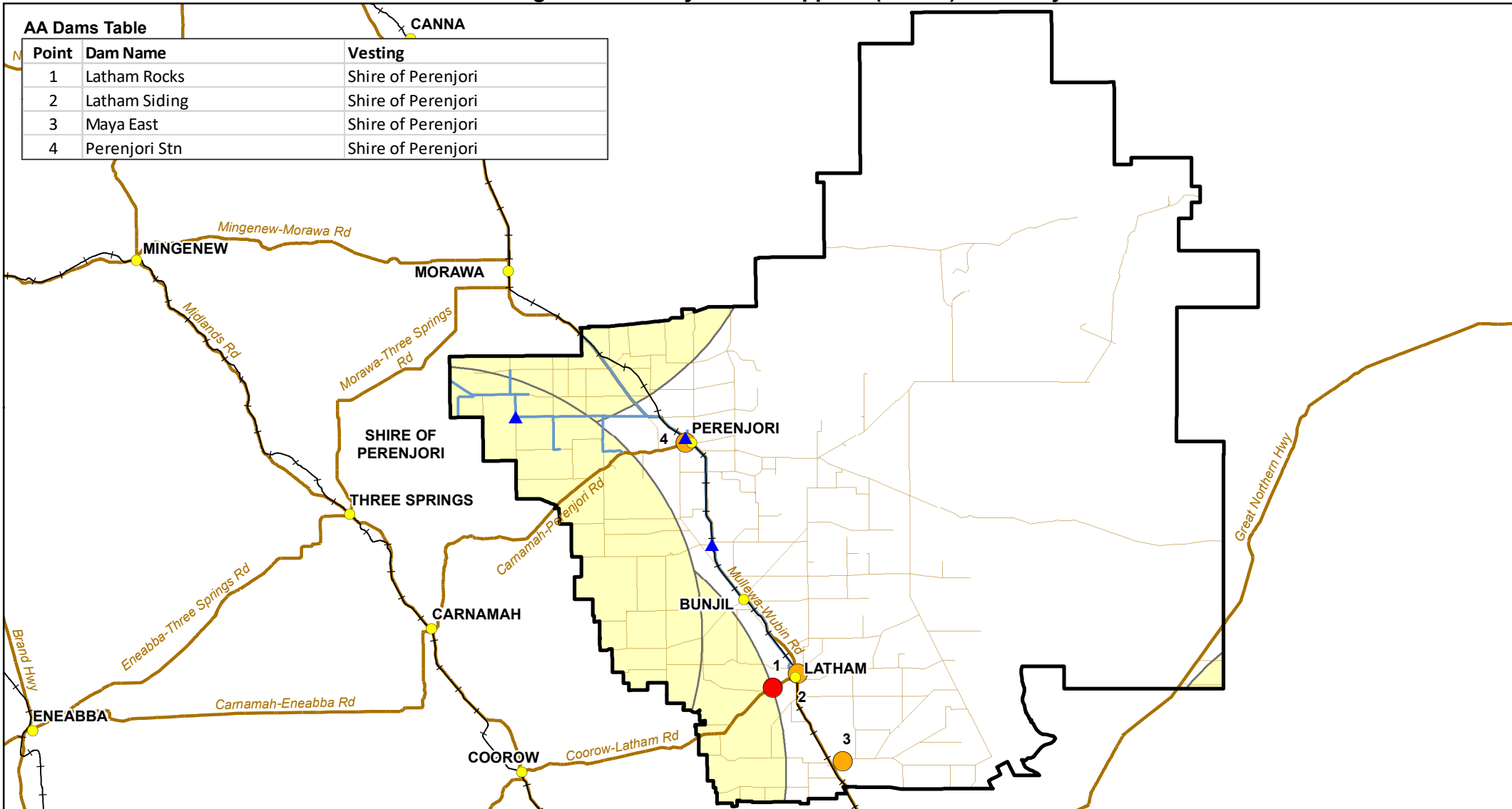


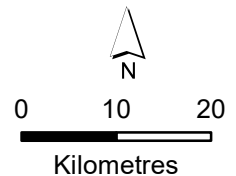
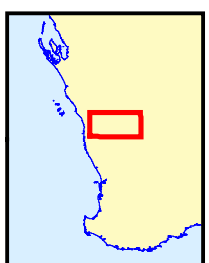
AA Dams & Strategic Community Water Supplies (SCWS) at Perenjori

AA Dams Table

Point	Dam Name	Vesting
1	Latham Rocks	Shire of Perenjori
2	Latham Siding	Shire of Perenjori
3	Maya East	Shire of Perenjori
4	Perenjori Stn	Shire of Perenjori



LOCALITY MAP



- Towns
- Main Roads
- Railway
- Water Corporation Pipes
- 40km Buffer
- Shire of Perenjori

- Strategic Community Water Supplies**
- ▲ Bore
 - Small (less than 5,000 kL)
 - Medium (5,000 to 10,000 kL)
 - Large (more than 10,000 kL)
 - ▲ Watercorp standpipe

- AA Dams**
- DWER**
- High
 - Low
 - None
- Shire**
- High
 - Low
 - None

- Watercorp**
- High
 - Low
 - None
- Other**
- High
 - Low
 - None



Government of Western Australia
Department of Water and Environmental Regulation

Project Information
 Client: Sandy Turton-Parkinson
 Map Author: G. Paul
 Filename: EFWRPShireOfPerenjori.mxd
 Compilation date: 11/04/2022
 Coordinate System: GDA 1994 MGA Zone 50

While the Department has made reasonable efforts to ensure the accuracy of this data, the department accepts no responsibility for any inaccuracies and persons relying on this data do so at their own risk.