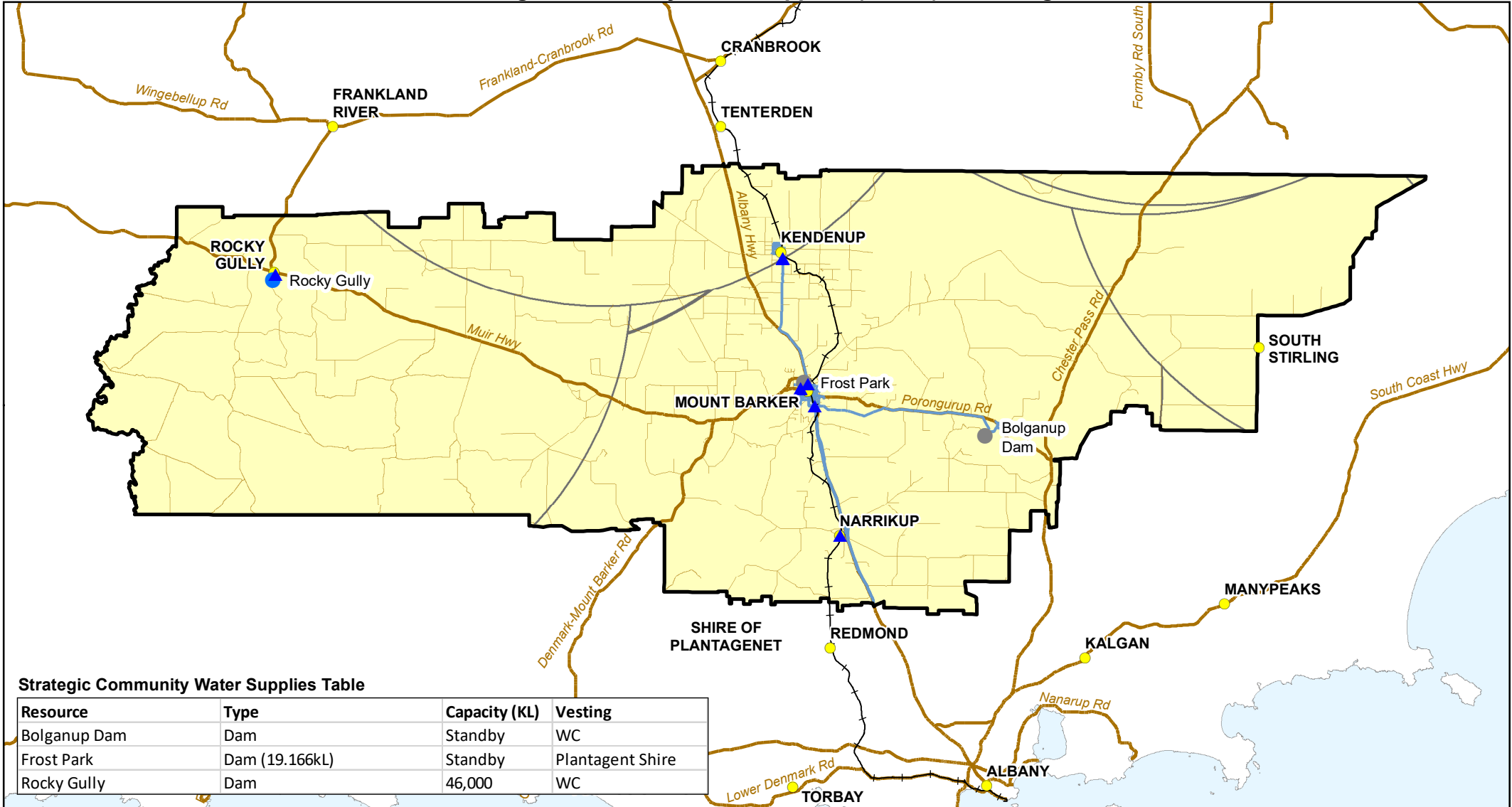


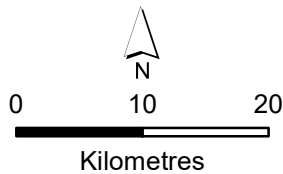
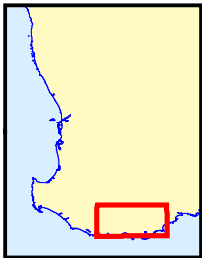
# AA Dams & Strategic Community Water Supplies (SCWS) at Plantagenet



**Strategic Community Water Supplies Table**

Resource	Type	Capacity (KL)	Vesting
Bolganup Dam	Dam	Standby	WC
Frost Park	Dam (19.166kL)	Standby	Plantagenet Shire
Rocky Gully	Dam	46,000	WC

**LOCALITY MAP**



- Towns
- Main Roads
- +— Railway
- Water Corporation Pipes
- 40km Buffer
- Shire of Plantagenet

**Strategic Community Water Supplies**

- ▲ Bore
- Small (less than 5,000 kL)
- Medium (5,000 to 10,000 kL)
- Large (more than 10,000 kL)
- Standby
- ▲ Watercorp standpipe

**AA Dams**

- DWER**
- High
  - Low
  - None
- Shire**
- High
  - Low
  - None

**Watercorp**

- High
  - Low
  - None
- Other**
- High
  - Low
  - None



Government of Western Australia  
Department of Water and Environmental Regulation

**Project Information**

Client: Sandy Turton-Parkinson  
Map Author: G. Paul  
Filename: EFWRPShireOfPlantagenet.mxd  
Compilation date: 11/04/2022  
Coordinate System: GDA 1994 MGA Zone 50

While the Department has made reasonable efforts to ensure the accuracy of this data, the department accepts no responsibility for any inaccuracies and persons relying on this data do so at their own risk.