

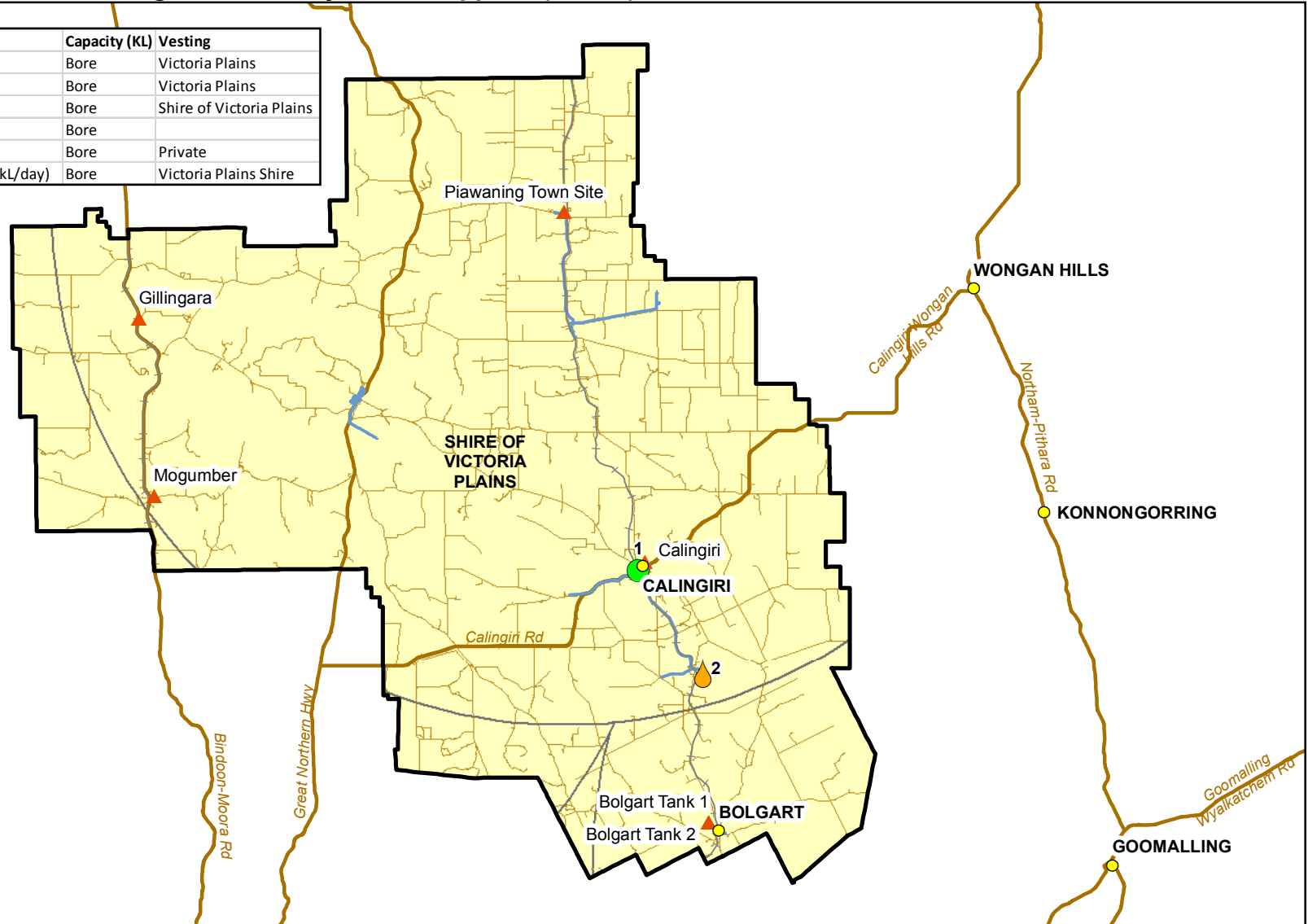
AA Dams & Strategic Community Water Supplies (SCWS) at Victoria Plains

Strategic Community Water Supplies Table

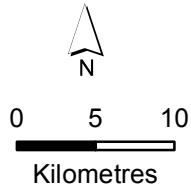
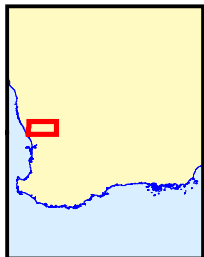
Resource	Type	Capacity (KL)	Vesting
Bolgart Tank 1	Bore and tank (150kL)	Bore	Victoria Plains
Bolgart Tank 2	Bore and tank (150kL)	Bore	Victoria Plains
Calingiri	Bore (private) and tank (225kL)	Bore	Shire of Victoria Plains
Gillingara	Bore (private) and tanks (2x 150kL)	Bore	
Mogumber	Bore (private) and tank (135kL)	Bore	Private
Piawaning Town Site	Desalination non-potable supply (24kL/day)	Bore	Victoria Plains Shire

AA Dams Table

Point	Dam Name	Vesting
1	Calingiri	Shire of Victoria Plains
2	Wyening	Water Corporation



LOCALITY MAP



- Towns
- Main Roads
- Railway
- Water Corporation Pipes
- Shire of Victoria Plains

Strategic Community Water Supplies

- ▲ Bore
- Small (less than 5,000 kL)
- Medium (5,000 to 10,000 kL)
- Large (more than 10,000 kL)
- ▲ Watercorp standpipe

AA Dams

- DWER**
- High
 - Low
 - None

- Shire**
- High
 - Low
 - None

Watercorp

- High
- Low
- None

Other

- High
- Low
- None



Government of Western Australia
Department of Water and Environmental Regulation

Project Information

Client: Sandy Turton-Parkinson
Map Author: H. Thornton
Filename: 33022044_004_011_EFWRP
ShireOfVictoriaPlains_20190730.mxd
Compilation date: 30/07/2019
Horizontal Datum: Geocentric Datum of Australia 94

While the Department has made reasonable efforts to ensure the accuracy of this data, the department accepts no responsibility for any inaccuracies and persons relying on this data do so at their own risk.