

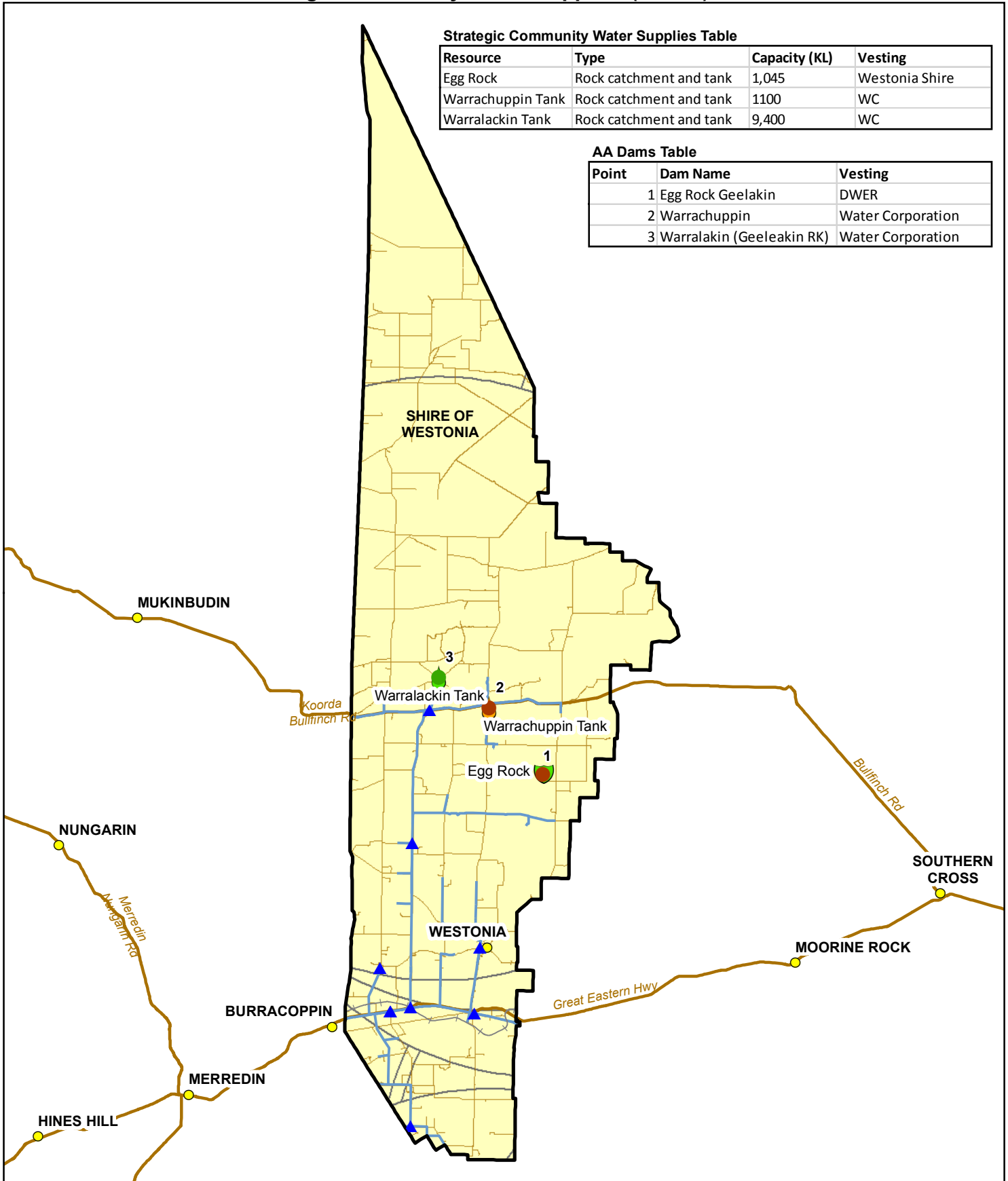
AA Dams & Strategic Community Water Supplies (SCWS) at Westonia

Strategic Community Water Supplies Table

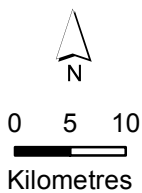
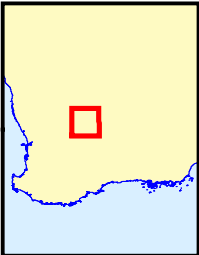
Resource	Type	Capacity (KL)	Vesting
Egg Rock	Rock catchment and tank	1,045	Westonia Shire
Warrachuppin Tank	Rock catchment and tank	1100	WC
Warralackin Tank	Rock catchment and tank	9,400	WC

AA Dams Table

Point	Dam Name	Vesting
1	Egg Rock Geelakin	DWER
2	Warrachuppin	Water Corporation
3	Warralakin (Geeleakin RK)	Water Corporation



LOCALITY MAP



- Towns
- Main Roads
- Railway
- Water Corporation Pipes
- 40km Buffer
- Shire of Westonia

Strategic Community Water Supplies

- ▲ Bore
- Small (less than 5,000 kL)
- Medium (5,000 to 10,000 kL)
- Large (more than 10,000 kL)
- ▲ Watercorp standpipe

AA Dams

- DWER**
- High
 - Low
 - None
- Shire**
- High
 - Low
 - None

Watercorp

- High
 - Low
 - None
- Other**
- High
 - Low
 - None

Project Information
 Client: Sandy Turton-Parkinson
 Map Author: H. Thornton
 Filename: 33022044_004_012_EFWRP
 ShireOfWestonia_20190730.mxd
 Compilation date: 30/07/2019
 Horizontal Datum: Geocentric Datum of Australia 94

While the Department has made reasonable efforts to ensure the accuracy of this data, the department accepts no responsibility for any inaccuracies and persons relying on this data do so at their own risk.



Government of Western Australia
 Department of Water and Environmental Regulation