

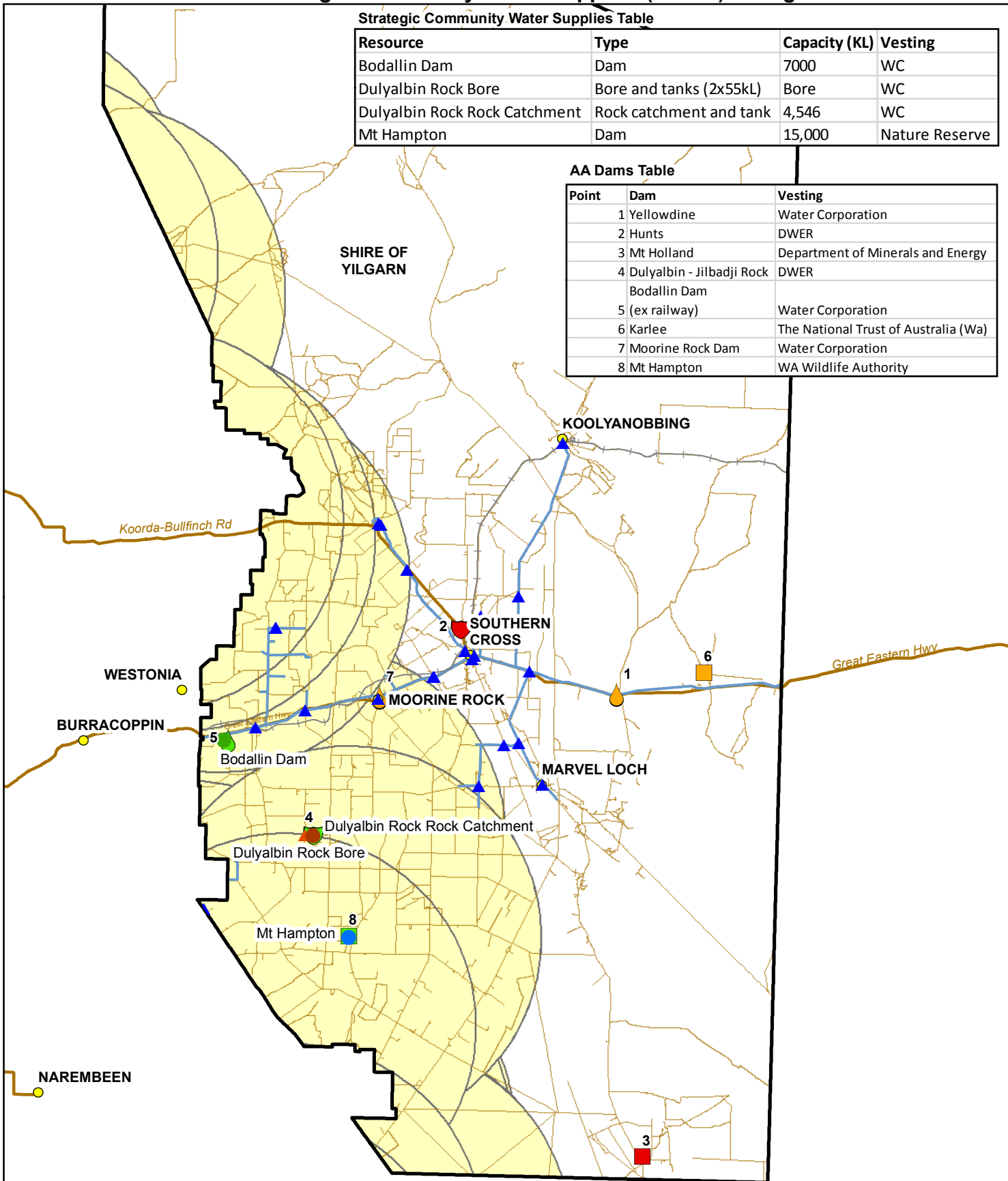
AA Dams & Strategic Community Water Supplies (SCWS) at Yilgarn

Strategic Community Water Supplies Table

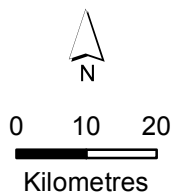
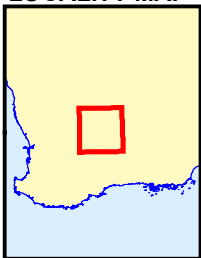
Resource	Type	Capacity (KL)	Vesting
Bodallin Dam	Dam	7000	WC
Dulyalbin Rock Bore	Bore and tanks (2x55kL)	Bore	WC
Dulyalbin Rock Rock Catchment	Rock catchment and tank	4,546	WC
Mt Hampton	Dam	15,000	Nature Reserve

AA Dams Table

Point	Dam	Vesting
1	Yellowdine	Water Corporation
2	Hunts	DWER
3	Mt Holland	Department of Minerals and Energy
4	Dulyalbin - Jilbadji Rock	DWER
	Bodallin Dam	
5	(ex railway)	Water Corporation
6	Karlee	The National Trust of Australia (Wa)
7	Moorine Rock Dam	Water Corporation
8	Mt Hampton	WA Wildlife Authority



LOCALITY MAP



- Towns
- Main Roads
- Railway
- Water Corporation Pipes
- 40km Buffer
- Shire of Yilgarn

Strategic Community Water Supplies

- ▲ Bore
- Small (less than 5,000 kL)
- Medium (5,000 to 10,000 kL)
- Large (more than 10,000 kL)
- ▲ Watercorp standpipe

AA Dams

- DWER**
- High
 - Low
 - None
- Shire**
- High
 - Low
 - None

Watercorp

- High
- Low
- None

Other

- High
- Low
- None

Project Information

Client: Sandy Turton-Parkinson
 Map Author: H. Thornton
 Filename: 33022044_004_013_EFWRP
 ShireOfYilgarn_20190730.mxd
 Compilation date: 30/07/2019
 Horizontal Datum: Geocentric Datum of Australia 94

While the Department has made reasonable efforts to ensure the accuracy of this data, the department accepts no responsibility for any inaccuracies and persons relying on this data do so at their own risk.



Government of Western Australia
 Department of Water and Environmental Regulation