



Department of Energy, Mines,  
Industry Regulation and Safety

# PGR Online Data Submission

for

Petroleum and Geothermal Energy Resources  
(Resource Management and Administration) Regulations 2015

and

Petroleum (Submerged Lands)  
(Resource Management and Administration) Regulations 2015

Last revised: 18 September 2024

## Petroleum Online Data Submission

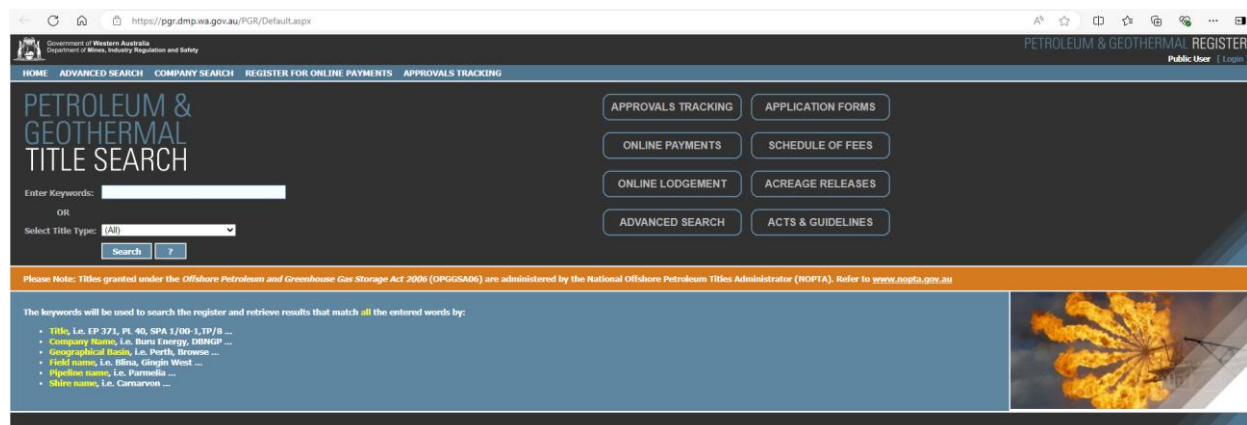
Online Data Submission via [Petroleum and Geothermal Register \(PGR\)](https://pgr.dmp.wa.gov.au/PGR/Default.aspx) gives industry users the ability to **submit or register a submission** of petroleum and geothermal data online, such as electronic documents (including reports), tapes, physical samples (core, slides), and attach files up to 160Mb.

Online Data Submission enhances the petroleum and geothermal data submission workflow process, and allows for an automated email which acknowledges the data submission to be received by the Geological Survey and Resource Strategy Division (GSRSD) and the Resource and Environmental Compliance Division (REC) of DEMIRS, as well as the lodging party.

## Accessing Data Submission

Requirements:

- A DEMIRS exlogin account (User Name and Password)
- An active instrument (title) granted under Petroleum and Geothermal Resources Act 1967 or Petroleum (Submerged Lands) Act 1982
- An activity approved under the specified instrument (title) – e.g. wells, surveys



The screenshot shows the PGR website interface. At the top, there is a navigation bar with links: HOME, ADVANCED SEARCH, COMPANY SEARCH, REGISTER FOR ONLINE PAYMENTS, and APPROVALS TRACKING. The main header area includes the text "PETROLEUM & GEOTHERMAL TITLE SEARCH" and a search form with fields for "Enter Keywords:" and "Select Title Type:". To the right of the search form are several buttons: APPROVALS TRACKING, APPLICATION FORMS, ONLINE PAYMENTS, SCHEDULE OF FEES, ONLINE LODGEMENT, ACREAGE RELEASES, ADVANCED SEARCH, and ACTS & GUIDELINES. Below the search form, there is a note about titles granted under the Offshore Petroleum and Greenhouse Gas Storage Act 2006 (OPGGSSAG) and a list of keywords to use for searching. On the right side of the page, there is a small image of a yellow flower.

Government of Western Australia  
Department of Mines, Industry Regulation and Safety

PETROLEUM & GEOTHERMAL REGISTER  
Public User [ Login ]

HOME ADVANCED SEARCH COMPANY SEARCH REGISTER FOR ONLINE PAYMENTS APPROVALS TRACKING

PETROLEUM & GEOTHERMAL TITLE SEARCH

Enter Keywords:

OR

Select Title Type:

Search

APPROVALS TRACKING APPLICATION FORMS

ONLINE PAYMENTS SCHEDULE OF FEES

ONLINE LODGEMENT ACREAGE RELEASES

ADVANCED SEARCH ACTS & GUIDELINES

Please Note: Titles granted under the Offshore Petroleum and Greenhouse Gas Storage Act 2006 (OPGGSSAG) are administered by the National Offshore Petroleum Titles Administrator (NOPITA). Refer to [www.nopita.gov.au](http://www.nopita.gov.au)

The keywords will be used to search the register and retrieve results that match **all** the entered words by:

- Title, i.e. EP 371, PL 40, SPA 1/00-1/19/8 ...
- Company Name, i.e. Bura Energy, SINOPEC ...
- Geographical Basins, i.e. Perth, Browse ...
- Field names, i.e. Bina, Grogan West ...
- Pipeline names, i.e. Parmello ...
- Shire names, i.e. Carnarvon ...

Any data submitted via PGR Online Data Submission is recorded against the DEMIRS account and can be reviewed at any time.

**PETROLEUM & GEOTHERMAL REGISTER**  
 Welcome Felicia Irimies (BURU ENERGY LIMITED) Logout

HOME ADVANCED SEARCH COMPANY SEARCH REGISTER FOR ONLINE PAYMENTS APPROVALS TRACKING

**Apply Online**

Search Application Type: [+][-]

- Title Operations
  - Data Submission
  - Bid on an Acreage Release
  - Field Management Plan Approval Request
  - Retention Lease

**> SEARCH**

Title:  Search Application:  Search Keywords:  Search

Buru Energy Limited and its subsidiaries are currently listed as Title Holders for 22 Live Titles

**> APPLICATIONS**

Select a status below to view the applications for Buru Energy Limited and all subsidiary companies:

Incomplete/Awaiting Lodgement	25
Awaiting Acreage Release Closure/Assessment	0
Under Assessment	14
Pending Other Statutory Approval	9
On Hold	3
Approved [Last 30 days]	12
Declined [Last 30 days]	2

Please Note: Information regarding titles administered under the Offshore Petroleum and Greenhouse Gas Storage Act 2006 is correct up to 31st December 2011. Refer to [www.nogta.gov.au](http://www.nogta.gov.au) for validation of current details.

Example PGR dashboard (requires DEMIRS exlogin account)

PGR Online Data Submission groups data types by the activity type: Wells, Surveys, Titles, etc). Each activity has data types which are required to be submitted and specified under the PGER (RMA) Regulations 2015.

**PETROLEUM & GEOTHERMAL REGISTER**  
 Welcome Felicia Irimies (BURU ENERGY LIMITED) Logout

HOME ADVANCED SEARCH COMPANY SEARCH REGISTER FOR ONLINE PAYMENTS APPROVALS TRACKING

**> DATA SUBMISSION** / Home

Applicants are advised to familiarise themselves with the relevant guidelines before registering a submission of physical samples or providing statutory reports.  
 The guidelines are available here: [DATA SUBMISSION](#)

Please select

Title:  ▼

Group:  ▼

Please Note: For problems or questions relating to:  
 Exploration data submission please contact Statutory Exploration and Information Group (SEIG) Geological Survey Division, WA – [petdata@demirs.wa.gov.au](mailto:petdata@demirs.wa.gov.au)  
 Operational data submission please contact Petroleum Division, WA – [petroleum.reports@demirs.wa.gov.au](mailto:petroleum.reports@demirs.wa.gov.au)

**Create Data Submission**

[Please Select]  
 Discovery Assessment Report  
 Geothermal Energy Recovery Development Plan (Onshore)  
 Surveys  
 Titles  
**Well**

## Online Data Submission Steps

The system will require the following 8 steps to complete a data submission:

### Step 1: Lodging Party

- Standard lodging party functionality. The following details will be pre-filled:
  - Company Details as Read-only
  - Street Address Details with the ability to modify
  - Postal Address Details with the ability to modify
  - Contact Information with the ability to add contact

### Step 2: Activity Details depending on Activity Type chosen. Example for wells:

- Well Name
- Location
- Permit year of Work Program Commitment

**PETROLEUM & GEOTHERMAL REGISTER**  
 Welcome Felicia Irimies (BURU ENERGY LIMITED) Logout

**> EXPLORATION PERMIT DATA SUBMISSION - SURVEYS - EP 129**  
 Legislation: Petroleum and Geothermal Energy Resources Act Primary 1967  
 Resource: Petroleum

**Step 2. Survey Details** (\* denotes field is mandatory) help ?

**Survey Detail**

Survey Name\*: Nita 1982 (Phase 1) S.S.  
 Survey Type\*: 2d Seismic Surveys  
 Line Prefix:   
 Permit Year(s)\*: 1  
 Work Program Commitment\*: Yes  
 Multi-client or non-exclusive?\*: Yes

**Title Number(s)\*:**  
 Add Title Number

**63% Complete**  
 \* The progress bar displays the completeness of the data submission in regards to fields that are marked as mandatory.

Previous Step Next Step Save Close Cancel

Example: details required for survey activity type

**Step 3: Report/Data/Sample** – drop-down menu to choose the type of data being submitted (WCR, sample, wireline logs, etc).

Sub-group*:	Seismic	▼
Type*:	2d	▼
Category*:	Survey acquisition reports and data	▼
Data Type*:	<div style="border: 1px solid black; padding: 5px;"> <div style="background-color: #007bff; color: white; padding: 2px;">[Please Select]</div> <div style="padding: 2px;">Field Data</div> <div style="padding: 2px;">Field support and navigation data</div> <div style="padding: 2px;">Final processed grid bin coordinates (P6/98 or later)</div> <div style="padding: 2px;">Final processed navigation, elevation and bathymetry data (P1/90 or later)</div> <div style="padding: 2px;">Navigation Data (P1/90 or later)</div> <div style="padding: 2px;">Observer's logs and associated support data</div> <div style="padding: 2px;">Polygonal position data</div> <div style="padding: 2px;">Seismic Field Data</div> <div style="padding: 2px;">Survey acquisition report</div> <div style="padding: 2px;">Survey acquisition/operation/navigation report</div> <div style="padding: 2px;">Uphole data (onshore)</div> <div style="padding: 2px;">Weekly activity reports</div> <div style="padding: 2px; border-top: 1px solid black;"> <a href="#">Attach file...</a> </div> </div>	
Format*:		
Media:		
Remarks:		
Attachments:		

*Example: data types defined and required to be submitted under PGER (RMA) Regulations 2015 for survey acquisition reports and data*

Report/Data/Sample Details

Sub-group*:	Wells	▼
Type*:	Wells	▼
Category*:	Well completion reports and data	▼
Data Type*:	<div style="border: 1px solid black; padding: 5px;"> <div style="background-color: #007bff; color: white; padding: 2px;">[Please Select]</div> <div style="padding: 2px;">Checkshot and time/depth analysis</div> <div style="padding: 2px;">Composite well log</div> <div style="padding: 2px;">Conventional core 1/3</div> <div style="padding: 2px;">Conventional core 2/3</div> <div style="padding: 2px;">Deviation survey data</div> <div style="padding: 2px;">Ditch cuttings</div> <div style="padding: 2px;">Fluid and gaseous petroleum samples</div> <div style="padding: 2px;">Interpretative log analysis</div> <div style="padding: 2px;">Monthly production reports</div> <div style="padding: 2px;">Muddlogging data</div> <div style="padding: 2px;">Mudlogging displays</div> <div style="padding: 2px;">MWD or LWD data</div> <div style="padding: 2px;">MWD or LWD log displays</div> <div style="padding: 2px;">Palynological slides and residues, palaeontological material and petrological slides</div> <div style="padding: 2px;">Petrophysical geochemical or other sample analysis</div> <div style="padding: 2px;">Photography of the core and sidewall core (natural and UV light)</div> <div style="padding: 2px;">Sidewall core</div> <div style="padding: 2px;">Velocity survey data</div> <div style="padding: 2px;">Velocity survey displays</div> <div style="padding: 2px;">Well completion report (basic and Interpretative)</div> <div style="padding: 2px;">Wireline log data</div> <div style="padding: 2px;">Wireline log displays</div> </div>	
Format*:		
Media:		
Remarks:		
Attachments:		

Save
Cancel

*Example: data types defined and required to be submitted under PGER (RMA) Regulations 2015 for well completion reports and data*

### Report/Data/Sample Details

Sub-group\*: Wells

Type\*: Wells

Category\*: Well completion reports and data


Data Type\*: Well completion report (basic and Interpretative)

Format\*: PDF

Media\*: DVD

Remarks:

Attachments: Please upload attachment no greater than 150MB per file with the following accepting format: PDF, ASCII, XLS, DLIS, SEG-Y, LAS, TIF, JPEG, TIFF, UKOOA, SEG standard, ASEG-GDF2, 3592 cartridge.


 Attach file...

**Save** **Cancel**

Example: standard format and media required for Well Completion Report (WCR) submission. If less than 160Mb, the WCR document can be attached in this form


Government of Western Australia  
Department of Mines and Petroleum

PETROLEUM & GEOTHERMAL REGISTER

Welcome Felicia Irimies (BURU ENERGY LIMITED) 


Legislation: Petroleum and Geothermal Energy Resources Act 1967 Primary Resource: Petroleum


\* denotes field is mandatory


help 


> EXPLORATION PERMIT DATA SUBMISSION - WELL - EP 436


Step 3. Report/data/samples


1. Lodging Party 


2. Well Details 


3. Report/data/samples 

4. Other Information 

5. Summary of Media 

6. Acknowledgement 

7. Review 





8. Submit 

63% Complete

\* The progress bar displays the completeness of the data submission in regards to fields that are marked as mandatory.

Report/data/samples

Report/Data/Sample (1)

Sub-Group	Type	Category	Data Type	Format	Media	Actions	Is Valid
Wells	Wells	Well completion reports and data	Well completion report (basic	PDF	DVD	  	

**Add Report/Data/Sample**

**Previous Step** **Next Step** **Save** **Close** **Cancel**

**Step 4:** Other information – ability to enter any other information that the lodging party wishes to submit in relation to this data submission

**Step 5:** Review of submission listing – listing of the data type submission, the type of media and the number of items (assets or attachments) being submitted.

## Step 6: Acknowledgements

Government of Western Australia  
Department of Mines and Petroleum

PETROLEUM & GEOTHERMAL REGISTER  
Welcome Felicia Irimies (BURU ENERGY LIMITED)

> EXPLORATION PERMIT DATA SUBMISSION - WELL - EP 438 Legislation: Petroleum and Geothermal Energy Resources Act 1967 Primary Resource: Petroleum

Step 6. Acknowledgement (\* denotes field is mandatory)

1. Lodging Party

2. Well Details

3. Report/data/samples

4. Other Information

5. Summary of Media

6. Acknowledgement

7. Review

8. Submit

75% Complete

\* The progress bar displays the completeness of the data submission in regards to fields that are marked as mandatory.

**Acknowledgement**

Petroleum data shall contain information of sufficient standard and detail to substantiate to the satisfaction of the Minister, the expenditure claimed and the activities undertaken on a petroleum permit, lease, license, drilling reservations or special prospecting authority as reported to the Department. This is for the long term benefit of the Australian community as providing access to geoscientific data attracts the exploration industry to invest in Western Australian acreage. ☒

All information and data submitted to the Department in accordance with the Petroleum Acts shall remain confidential at least until the information is eligible for public release as prescribed in Section 112 of the **Petroleum and Geothermal Energy Resources Act 1967** and Section 118 of the **Petroleum (Submerged Lands) Act 1982**. ☒

Previous Step Next Step Save Close Cancel

**Step 7: Review** – ability to review and correct any details for the data being submitted

**Step 8: Submit** – the addresses where the data should be submitted

Government of Western Australia  
Department of Mines and Petroleum

PETROLEUM & GEOTHERMAL REGISTER  
Welcome Felicia Irimies (BURU ENERGY LIMITED) Logout

> EXPLORATION PERMIT DATA SUBMISSION - WELL - EP 438 Legislation: Petroleum and Geothermal Energy Resources Act 1967 Primary Resource: Petroleum

Step 8. Submit (\* denotes field is mandatory) help ?

1. Lodging Party

2. Well Details

3. Report/data/samples

4. Other Information

5. Summary of Media

6. Acknowledgement

7. Review

8. Submit

100% Complete

\* The progress bar displays the completeness of the data submission in regards to fields that are marked as mandatory.

**Data Submission**

For **Well completion report (basic and Interpretative)** submit by post to:

Statutory Exploration and Information Group (SEIG)  
Geological Survey Division, WA  
Level 1, 100 Plain Street  
East Perth WA 6004

**PRESS** the submission button to formally submit.

Submit Data Submission

Previous Step Next Step Save Close Cancel

(Automated email notification received by GSRSD, REC and lodging party)



## Confirmation of Submission



Government of Western Australia  
Department of Mines and Petroleum

The operation data submission has been successfully submitted on behalf of **Buru Energy Limited**

- Your reference number is **SOP-EPA-0001**
- The status of the data submission can be tracked from the PGR Home Page or via the Approvals Tracking section within PGR.
- Please contact the following listed below if you require any further assistance:

**Department of Mines and Petroleum**  
**Statutory Exploration and Information Group**  
**Geological Survey Division**  
Level 1, 100 Plain St, East Perth, WA 6004  
**Phone: (08) 9222 3273**  
**Fax: (08) 9222 3799**  
Email: [petdata@dmp.wa.gov.au](mailto:petdata@dmp.wa.gov.au)

[Print Application](#)

[Finish](#)

---

## Contacts

For petroleum and geothermal exploration data submission (well completion reports, survey acquisition and processing reports and data, etc.), please contact:

### **Petroleum Exploration Information Section**

Geological Survey and Resource Strategy Division

[petdata@demirs.wa.gov.au](mailto:petdata@demirs.wa.gov.au)

For petroleum and geothermal operational data submission (daily drilling reports, weekly survey reports, well production report, etc.), please contact:

### **Petroleum and Energy Compliance Branch**

Resource and Environmental Compliance Division

[petroleum.reports@demirs.wa.gov.au](mailto:petroleum.reports@demirs.wa.gov.au)