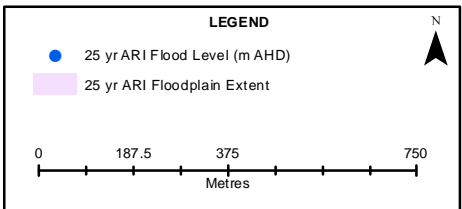
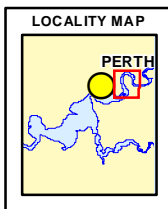
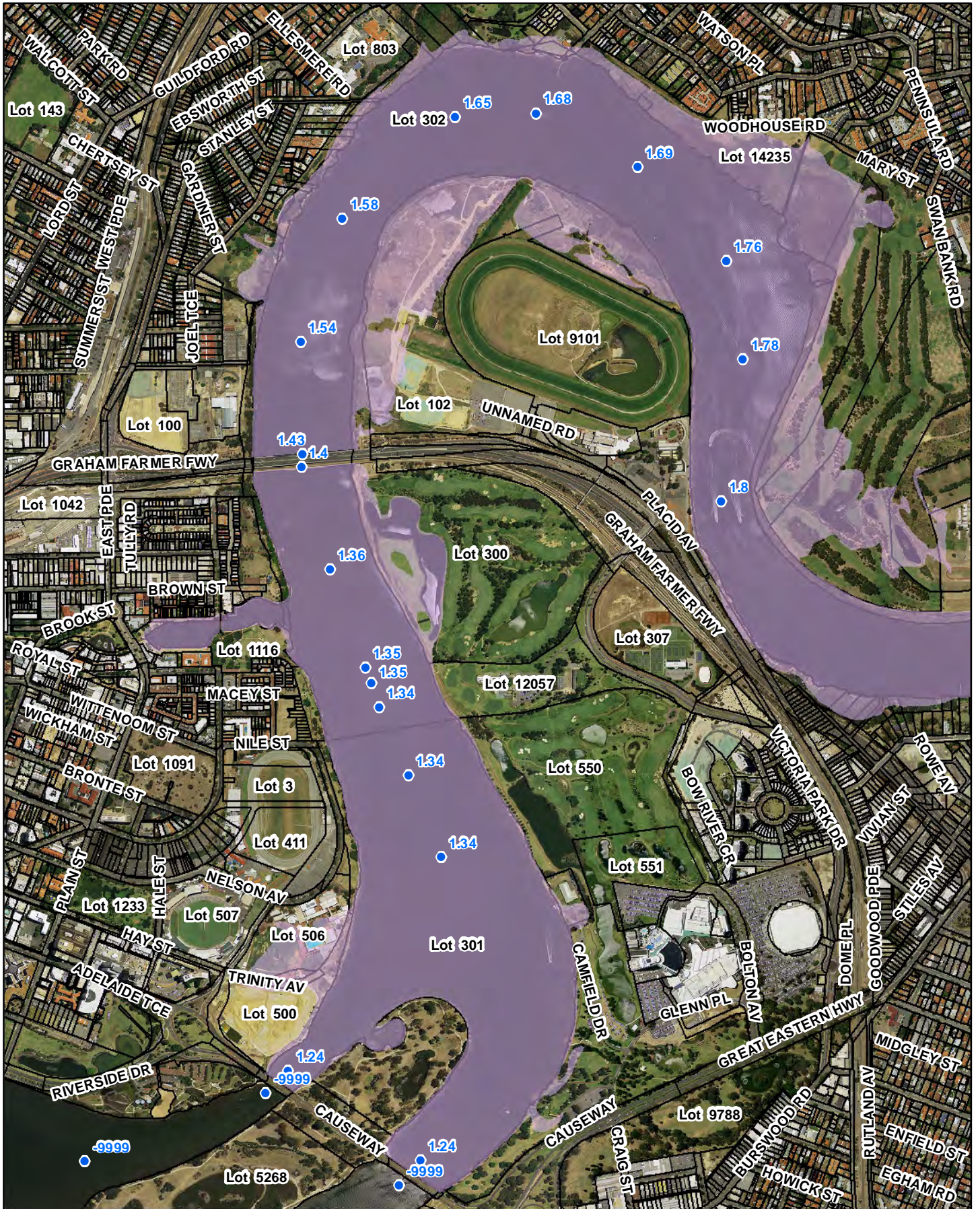


25 yr ARI Floodplain Mapping

BURSWOOD



Datum and Projection Information
 Vertical Datum: AHD 71
 Horizontal Datum: GDA94 MGA250
 Projection: UTM
 Spheroid: Geodetic Reference System (GRS80)

Project Information
 Client: Simon Rodgers
 Map Author: Mark Bretnall
 Task ID: B1305
 Completion date: 8/05/2014
 Edition:

SOURCES

The Department of Water acknowledges the following datasets and their custodians in the production of this map:

Spatial Cost Data Database - Landgate - 04/03/2013
 Road Centreline (CL) - Landgate - 28/09/2012
 Western Australian Towns - Landgate - 13/01/2010
 SwanCoastPlan, Central, Jan, 2013, 15cm_250_ave - Landgate - 29/01/2013

Government of Western Australia
 Department of Water

This map is a product of the Department of Water, Assessment & Allocation and was printed on 8/05/2014. This map was produced with the intent that it be used for display purposes at the scale of 1:15,000 when printed at A4.

While the Department of Water has made all reasonable efforts to ensure the accuracy of this data, the department accepts no responsibility for any inaccuracies and persons relying on this data do so at their own risk.