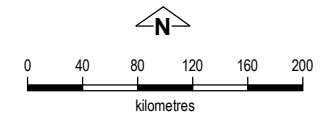


# Mid-West/Wheatbelt

## Joint Development Assessment Panel





Produced by GeoSpatial Research and Modelling,  
Department of Planning, Lands and Heritage,  
on behalf of the Western Australian Planning Commission  
Copyright © July 2017

\\dopgisfiles\vr02\Products\State\Multiregion  
\DevelopmentAssessment\Panels\LocationPlans\  
A3\_DAP\_Mid-West\_Wheatbelt.mxd

Base information supplied by  
Western Australian Land Information Authority  
LI 862-2016-1

### Legend

-  Local Government boundary
-  Extent of joint development assessment panel

