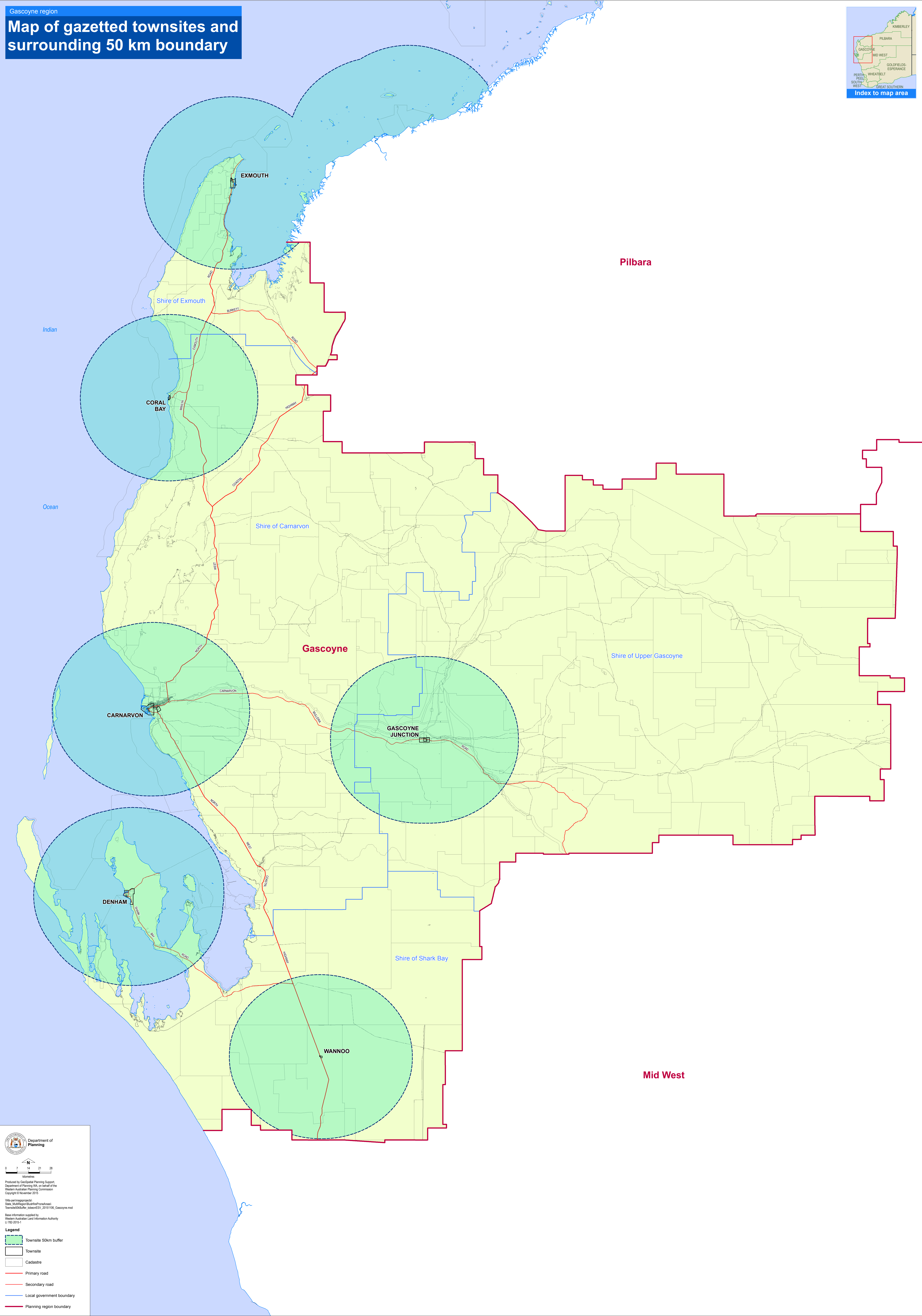
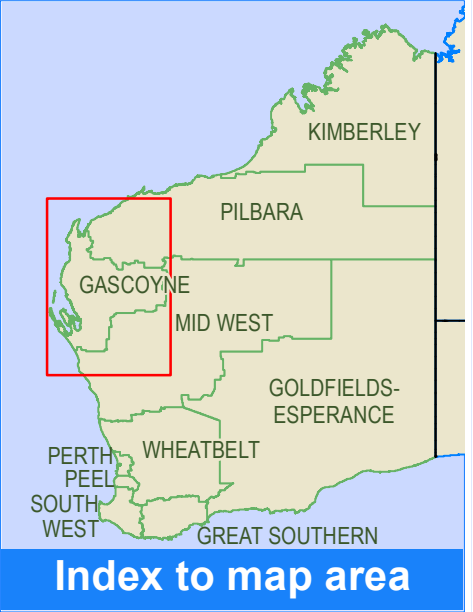



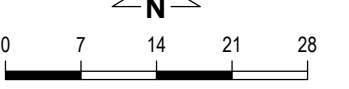
Gascoyne region

Map of gazetted townsites and surrounding 50 km boundary





Department of
Planning



0 7 14 21 25
kilometres

Produced by GeoSpatial Planning Support,
Department of Planning WA, on behalf of the
Western Australian Planning Commission
Copyright © November 2015

Info: [dpp/mapping/geo">dpp/mapping/geo](#)
Data: [MGARegion/Buffer/PostcodeArea](#)
Townsite50kmBuffer_100mESV_20151108_Gascoyne.mxd

Base information supplied by
Western Australian Land Information Authority
LI 762-2015-1

Legend

- Townsite 50km buffer
- Townsite
- Cadastral
- Primary road
- Secondary road
- Local government boundary
- Planning region boundary