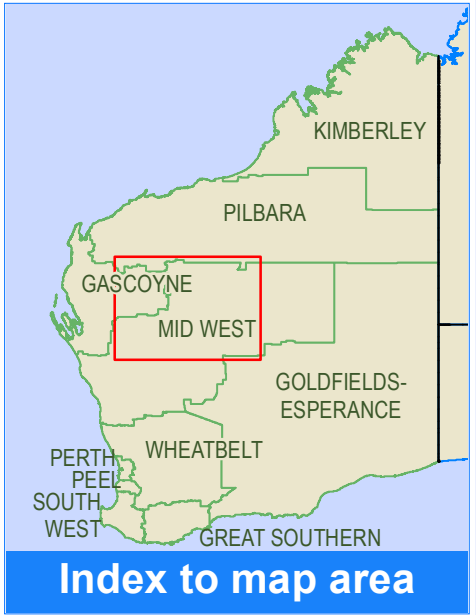
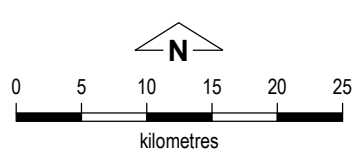
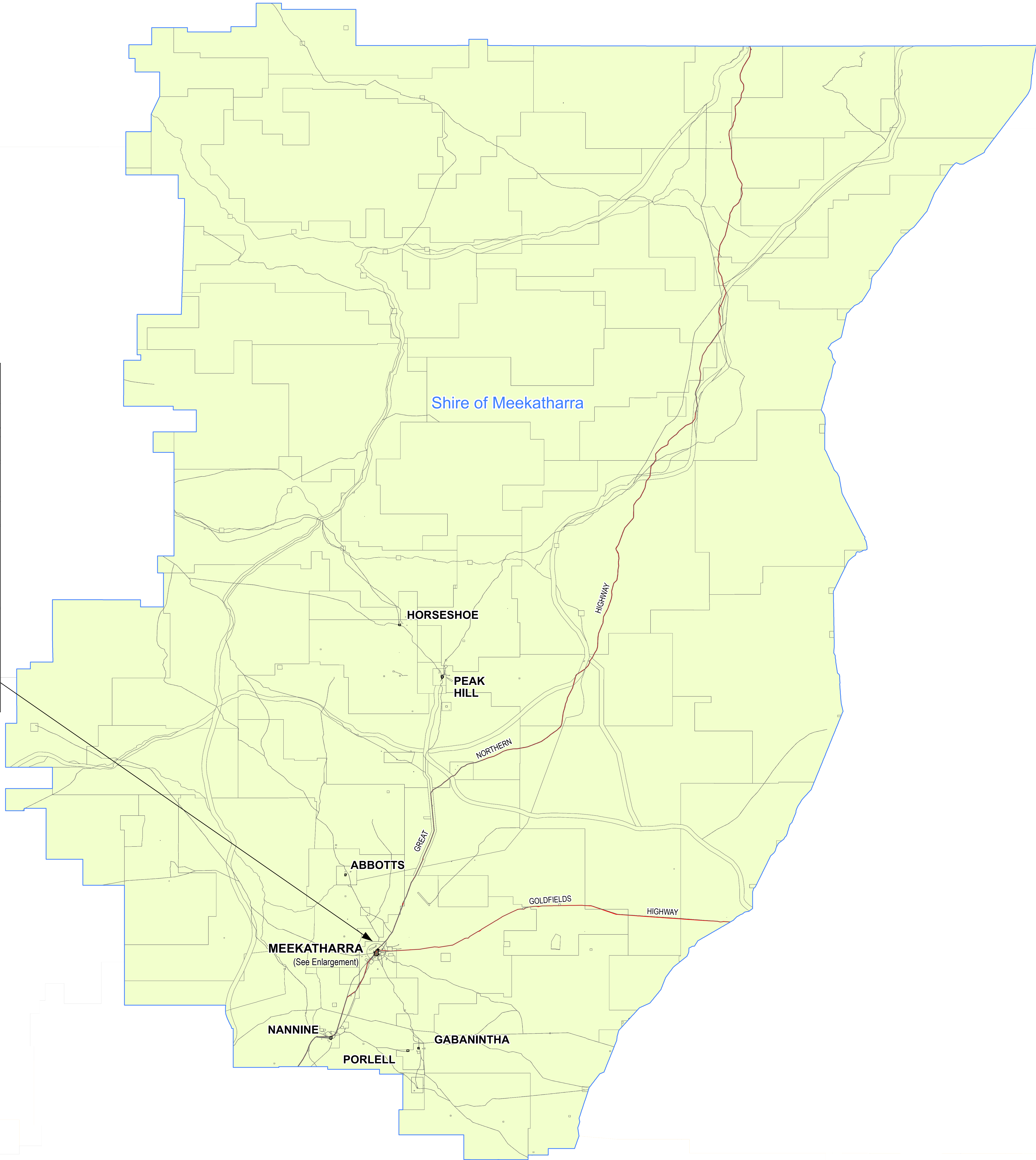
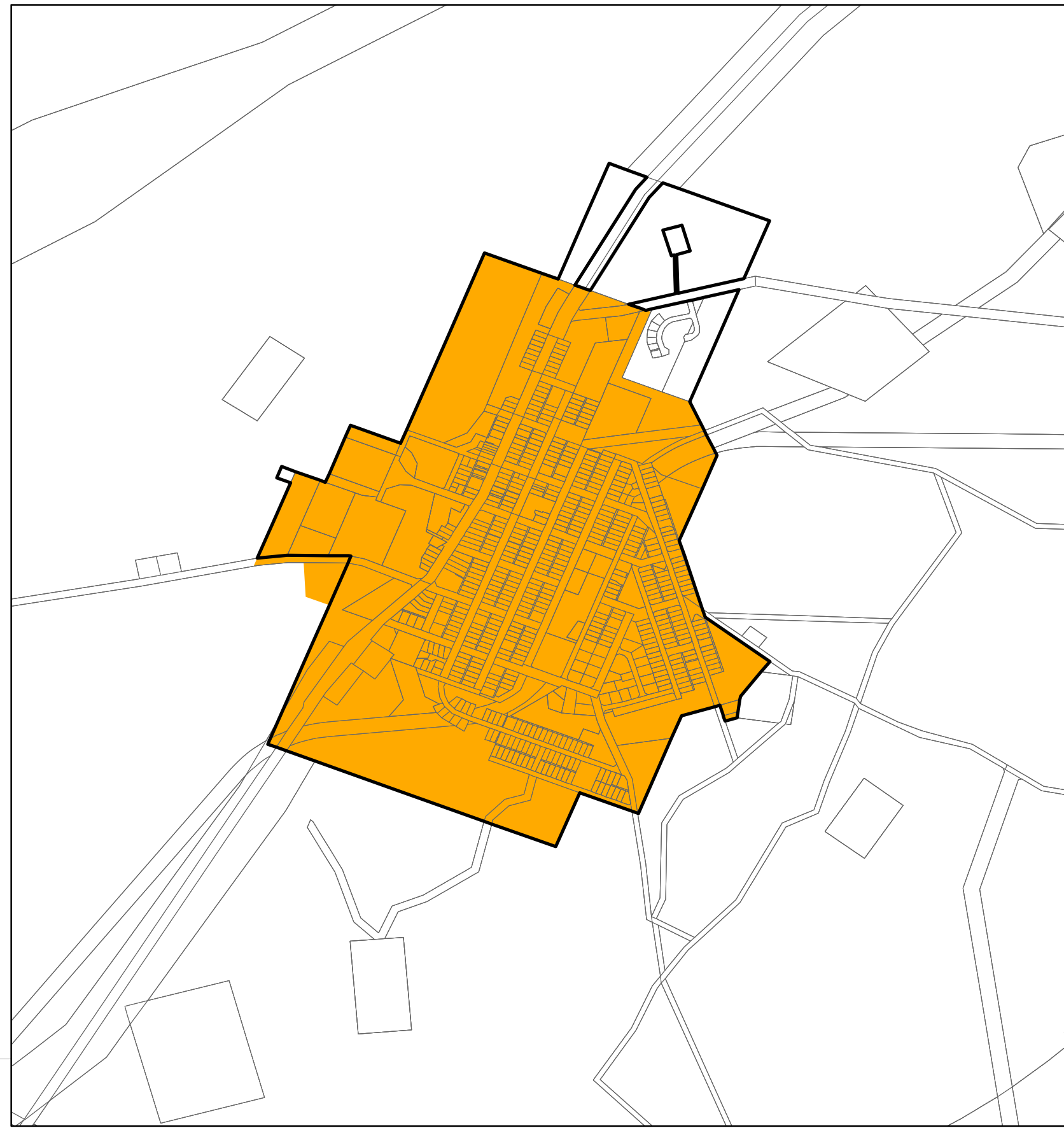


Shire of Meekatharra



Meekatharra townsite enlargement



Produced by GeoSpatial Planning Support,
Department of Planning WA, on behalf of the
Western Australian Planning Commission
Copyright © December 2015

\\fs01.per\map\projects\State_MultiRegional
Burl\Kra\Proj\sh441
LPS\State_20151217_Meekatharra.mxd

Base information supplied by
Western Australian Land Information Authority
LI 102 2015-1

Legend

- Cadastral
- Townsite
- Primary road
- Secondary road
- Local Planning Scheme extent
- Local government boundary