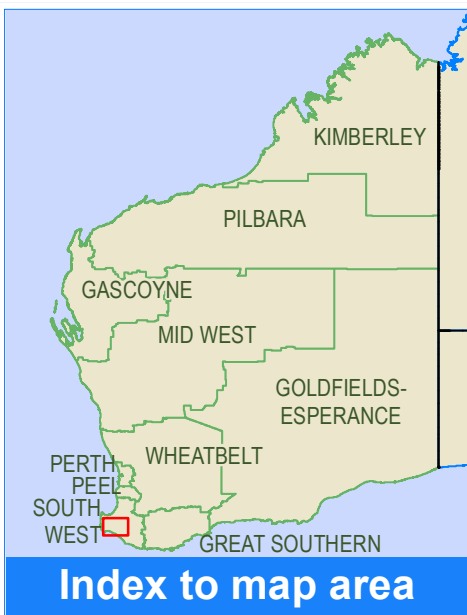


Map of local planning scheme extent

Shire of Nannup

City of
Busselton

Shire of
Donnybrook-Balingup



Shire of
Bridgetown-Greenbushes

Shire of
Augusta-Margaret River


Shire of
Nannup

WHEATLEY

Brockman

Southern

Ocean

 Department of
Planning








0 1 2 3 4 5
Kilometres

Produced by GeoSpatial Planning Support,
Department of Planning WA, on behalf of the
Western Australian Planning Commission
Copyright © December 2015

\\fs-pc\p\geospatial\State_Maps\Region1
Build\Prod\Prod\Prod
LPS_2015\127_Nannup.mxd

Base information supplied by
Western Australian Land Information Authority
LI 782-2015-1

Legend

-  Cadastral
-  Townsite
-  Local government boundary
-  Planning region boundary
-  Local Planning Scheme extent
-  Primary road
-  Secondary road