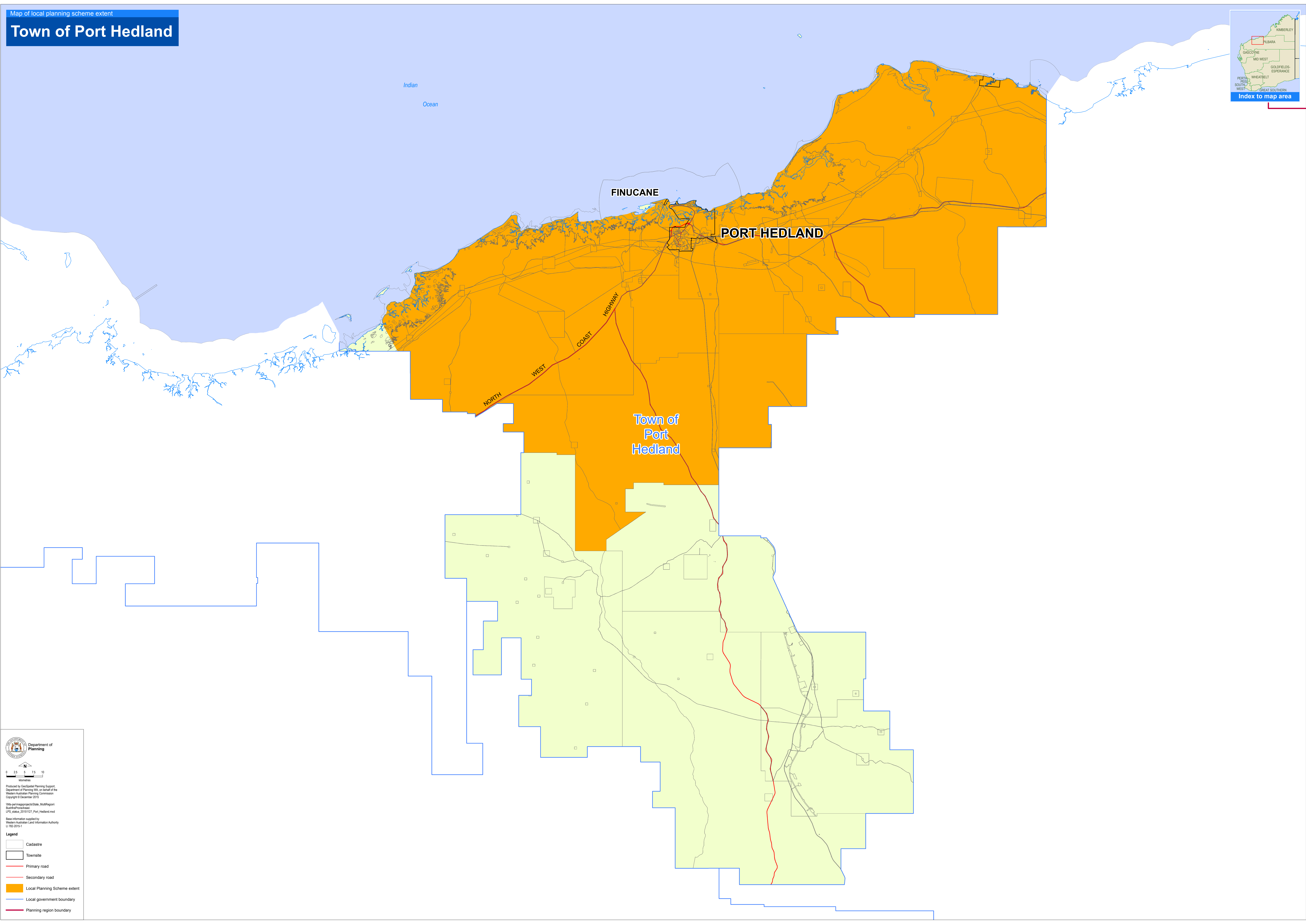
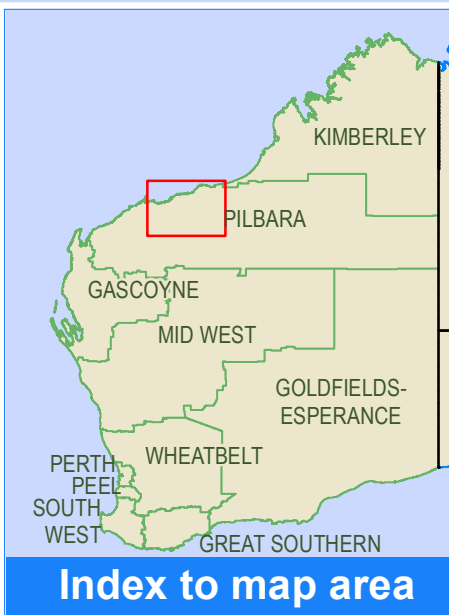




Town of Port Hedland



**Department of Planning**









0 2.5 5 7.5 10
kilometres

Produced by GeoSpatial Planning Support,
Department of Planning WA, on behalf of the
Western Australian Planning Commission
Copyright © December 2015

\\hu.per.intra.government.state.nm\\Regional
Burst\\RPA\\PortHedland
LPS\\data\\20151217_Phyt_Hedland.mxd

Base information supplied by
Western Australian Land Information Authority
U 180-2015-1

Legend

-  Cadastral
-  Townsite
-  Primary road
-  Secondary road
-  Local Planning Scheme extent
-  Local government boundary
-  Planning region boundary