



CA
4 34811
4

BENGER

Signed for and on behalf of the
Western Australian Planning Commission

An officer duly authorised by the Commission
pursuant to section 24 of the
Planning and Development Act 2005
for that purpose in the presence of:

Witness
Date 21/5/2020

Approved - Minister for Planning
Date 4 June 2020

Date

Greater Bunbury Region Scheme
Amendment No. 53/57

- Legend**
- Excluded from rural zone
and included in regional open space reservation
 - Excluded from regional open space reservation
and included in rural zone





Signed for and on behalf of the
Western Australian Planning Commission

An officer duly authorised by the Commission
pursuant to section 24 of the
Planning and Development Act 2005
for that purpose in the presence of:

Witness
[Signature]


Date
21/5/2020

Approved Minister for Planning
[Signature]

Date
4 June 2020

Legend

 Excluded from industrial zone
and included in railroads reservation

 Excluded from industrial zone
and included in regional open space reservation

**Greater Bunbury Region Scheme
Amendment No. 53/57**

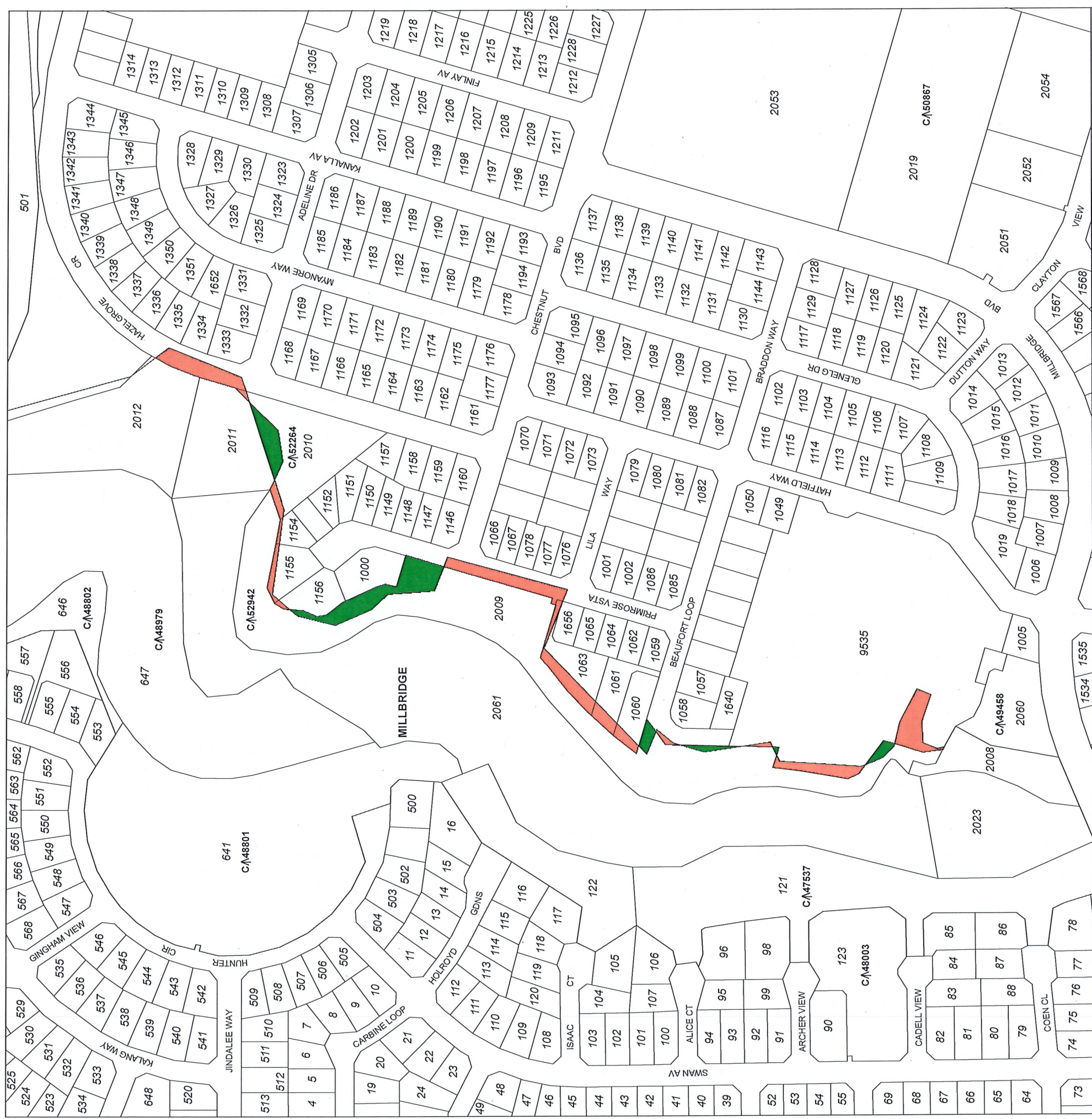


Program Manager: H. Paget
Geospatial Officer: P. Jones
Examined: A. Power
Revised:
Version No. 1

File number: RLS0761
Plan reference:
Greater Bunbury Region Scheme
1:25000 sheet 12

3.2720

detail plans: 1.4742



Signed for and on behalf of the
Western Australian Planning Commission

[Signature]

An officer duly authorised by the Commission pursuant to section 24 of the **Planning and Development Act 2005** for that purpose in the presence of:

Witness *[Signature]*

Date 21/5/2020

Approved - Minister for Planning *[Signature]*

4 June 2020

Date

Signed for and on behalf of the
Western Australian Planning Commission

[Signature]

An officer duly authorised by the Commission pursuant to section 24 of the **Planning and Development Act 2005** for that purpose in the presence of:

Witness *[Signature]*

Date 21/5/2020

Approved - Minister for Planning *[Signature]*

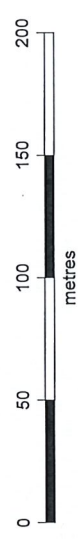
4 June 2020

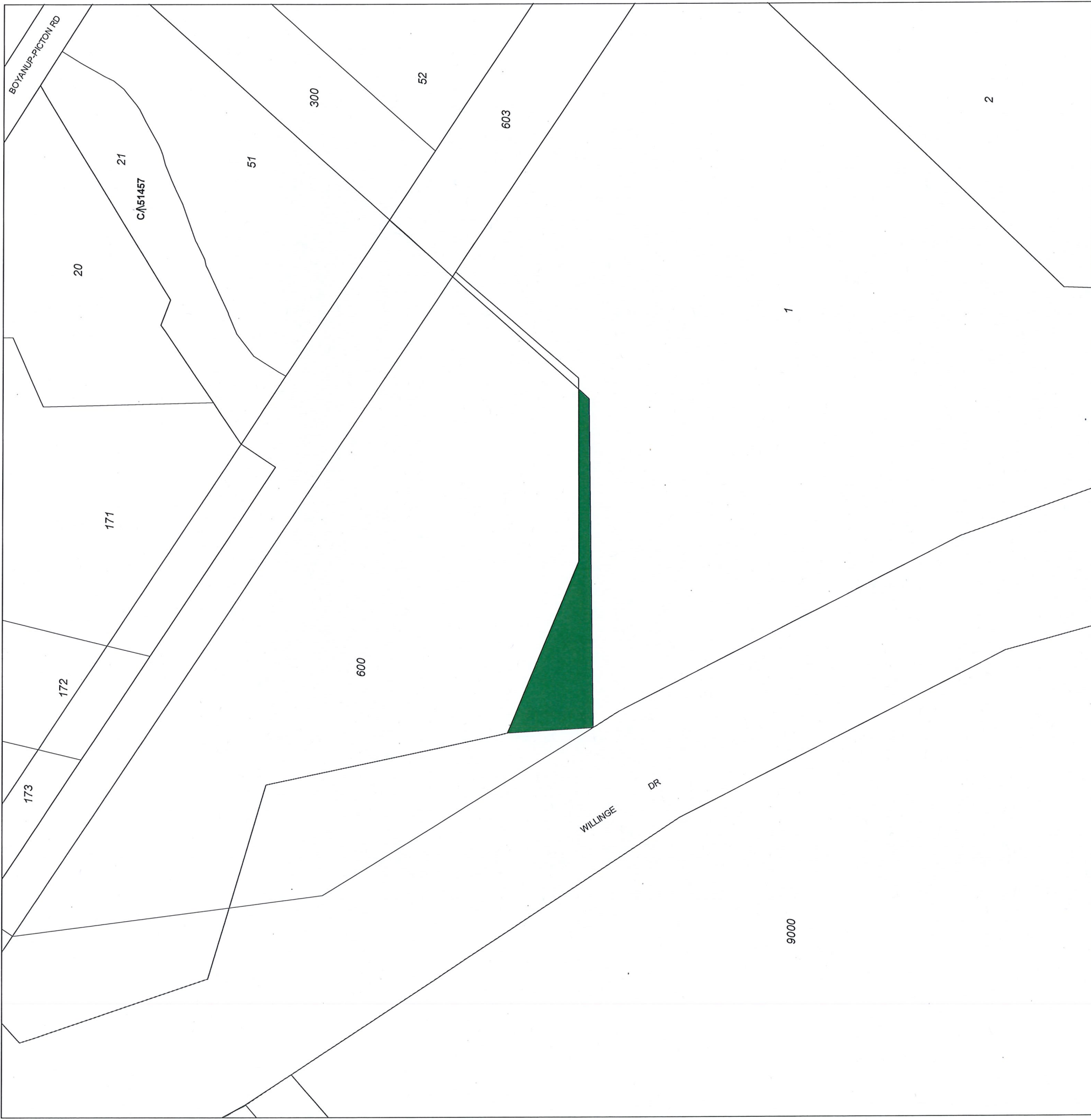
Date

Legend

- Excluded from urban zone and included in regional open space reservation
- Excluded from regional open space reservation and included in urban zone

**Greater Bunbury Region Scheme
Amendment No. 53/57**





Signed for and on behalf of the
Western Australian Planning Commission

[Signature]

An officer authorised by the Commission
pursuant to section 24 of the
Planning and Development Act 2005

for that purpose in the presence of:

[Signature]

Witness

21/5/2020

Date

[Signature]

Approved - Minister for Planning

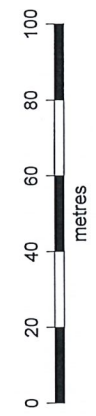
4 June 2020

Date

Legend

 Excluded from urban zone
and included in regional open space reservation

Greater Bunbury Region Scheme
Amendment No. 53/57



Program Manager: H. Paget	Plan Number	File number: RLS/0761
Geospatial Officer: P. Jones		Plan reference:
Examined: A. Power	3.2718	Greater Bunbury Region Scheme 1:25000 sheet 12
Revised:		detail plans: 1.46731
Version No. 1		
Date: WAPC/271.9.7 24 October 2018	Sheet 1 of 4	Oracle reference no: 2965