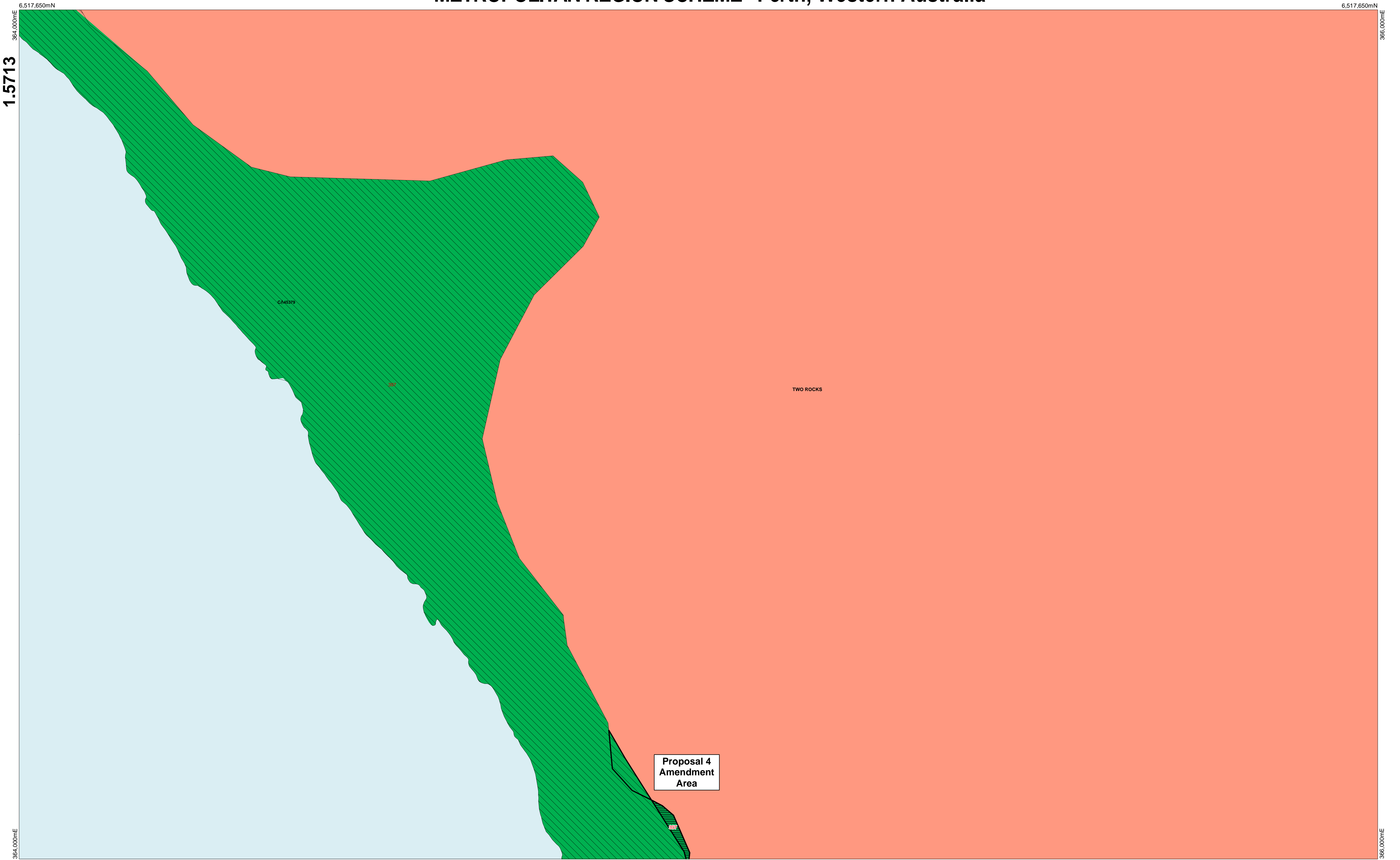


METROPOLITAN REGION SCHEME - Perth, Western Australia



**Important notes**  
Environmental condition areas are not shown on these maps; refer to the MRS Text for details of environmental conditions.  
Redevelopment scheme areas are shown on these maps, although they are not within the jurisdiction of the Western Australian Planning Commission.  
Refer to the relevant redevelopment authority's scheme and maps for details.  
For Port Kennedy locality refer to the: Port Kennedy Development Agreement Act 1992.

**Technical notes**  
Horizontal datum - Geocentric datum of Australia 1994  
Grid base - Map Grid of Australia  
Projection - Transverse Mercator, graphically projected in zone 50

**Data Sources**  
Cadastral data from the Western Australian Land Information Authority Spatial Cadastral Database (SCDB) - permission no. LI 862-2016-1  
Topographic features derived from StreetSmart Street Directory 2013

**Production notes**  
Published by the Department of Planning, Lands and Heritage, Gordon Stephenson House, 140 William Street, Perth, WA 6000  
The scheme is not intended to indicate the land use allocation under any local government provision.  
© State of Western Australia. This map may not be reproduced wholly or in part without the written permission of the Department.  
Website - [www.planning.wa.gov.au](http://www.planning.wa.gov.au) - to access electronic copies of the MRS  
Email - [spatialdata@planning.wa.gov.au](mailto:spatialdata@planning.wa.gov.au) for digital data or for written permission.

**Metropolitan Region Scheme Legend**

--- scheme boundary	Water catchments	Public purposes - denoted as follows:	<b>Zones</b>	Rural - water protection	Proposed Notice of Delegation
Parks and recreation	Civic and cultural	H Hospital	Urban	Private recreation	(Site No) Bush Forever area addition
Restricted public access	Railways	HS High school	Urban deferred	Notice of delegation	
Waterways	Port installations	TS Technical school	Central city area	Bush forever area	
Roads:	State forests	CP Car park	Industrial	Redevelopment schemes	
Primary regional roads		U University	Special Industrial	Redevelopment scheme/act area	
Other regional roads		CG Commonwealth Government	Rural		
		SEC State Energy Commission			
		SU Special uses			
		WSD Water Authority of WA			
		P Prison			

**Standard Truncation**

Note: All truncations are standard unless otherwise shown

**Western Australian Planning Commission**  
This is to certify that plan no. **1.5713**  
was approved by resolution at a meeting held on **21 August 2019**  
Minute no. **WAPC / 281.10.2**  
Signed :   
Effective: **xxxx**

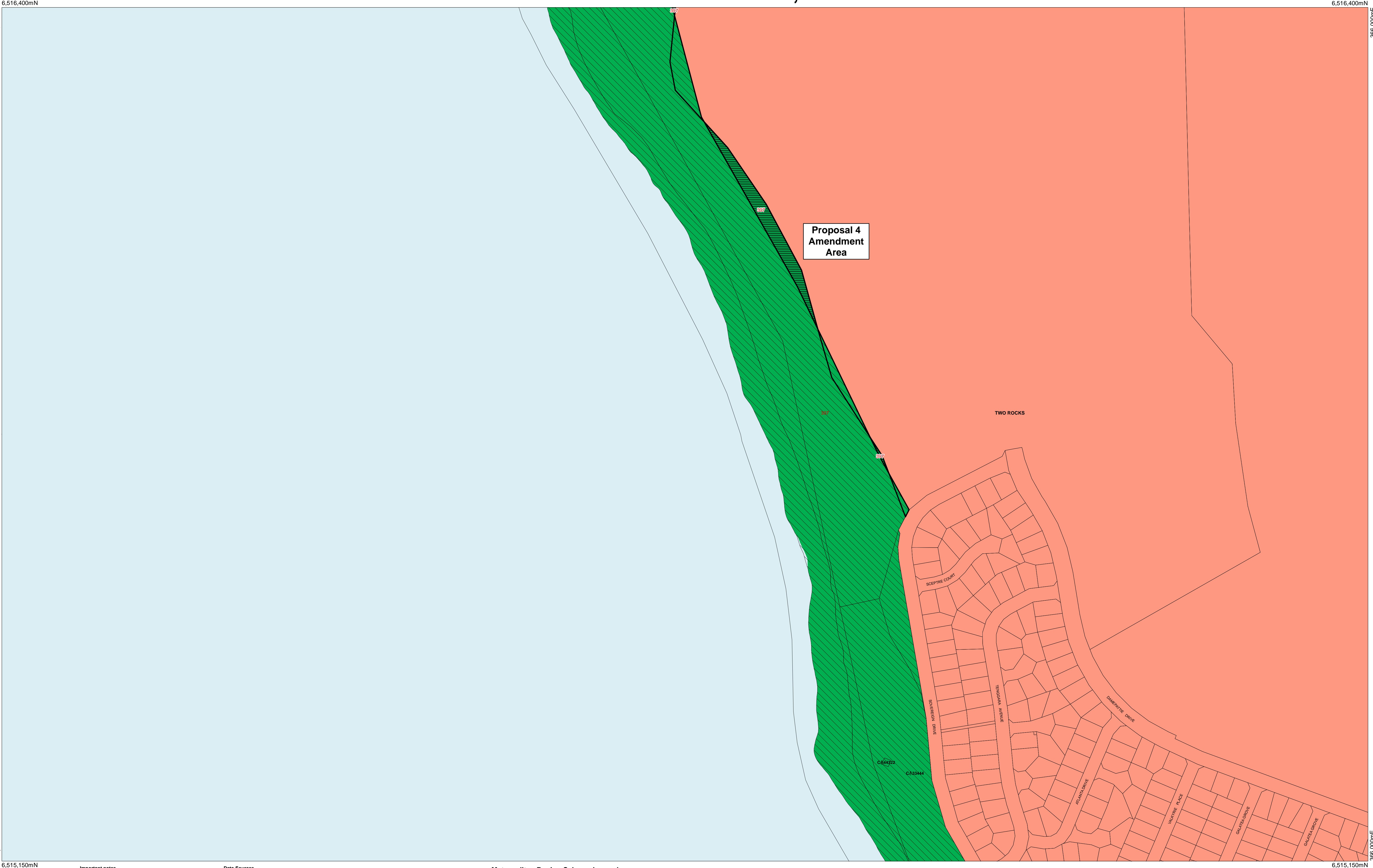
**Geospatial Research and Modelling Certification**  
**Manager:** T Servaas  
**Geospatial Officer:** J Ballarotta  
**Examined:** A Power

**DETAIL PLAN**  
**No. 1.5713**

File: 833/02/01/0065  
Plan: MRS Sheet 1  
Ref no: 2882 v4  
Amendment No: 1333 /57

METROPOLITAN REGION SCHEME - Perth, Western Australia

1.5719



**Important notes**  
Environmental condition areas are not shown on these maps; refer to the MRS Text for details of environmental conditions.  
Redevelopment scheme areas are shown on these maps, although they are not within the jurisdiction of the Western Australian Planning Commission.  
Refer to the relevant redevelopment authority's scheme and maps for details.  
For Port Kennedy locality refer to the: Port Kennedy Development Agreement Act 1992.

**Technical notes**  
Horizontal datum - Geocentric datum of Australia 1994  
Grid base - Map Grid of Australia  
Projection - Transverse Mercator, graphically projected in zone 50

**Data Sources**  
Cadastral data from the Western Australian Land Information Authority Spatial Cadastral Database (SCDB) - permission no. LI 862-2016-1  
Topographic features derived from StreetSmart Street Directory 2013

**Production notes**  
Published by the Department of Planning, Lands and Heritage, Gordon Stephenson House, 140 William Street, Perth, WA 6000  
The scheme is not intended to indicate the land use allocation under any local government provision.  
© State of Western Australia. This map may not be reproduced wholly or in part without the written permission of the Department.  
Website - [www.planning.wa.gov.au](http://www.planning.wa.gov.au) - to access electronic copies of the MRS  
Email - [spatialdata@planning.wa.gov.au](mailto:spatialdata@planning.wa.gov.au) for digital data or for written permission.

**Metropolitan Region Scheme Legend**

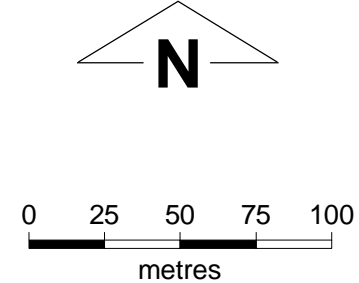
scheme boundary	Water catchments	Public purposes - denoted as follows: H Hospital HS High school TS Technical school CP Car park U University CG Commonwealth Government SEC State Energy Commission SU Special uses WSD Water Authority of WA P Prison	Urban	Rural - water protection	Proposed Notice of Delegation
Parks and recreation	Civic and cultural	Railways	Urban deferred	Private recreation	(Site No) Bush Forever area addition
Restricted public access	Waterways	State forests	Central city area	Notice of delegation	
Port installations	Roads: Primary regional roads Other regional roads		Industrial	Bush forever area	
			Special industrial	Redevelopment schemes	
			Rural	Redevelopment scheme/act area	

**Standard Truncation**

Note: All truncations are standard unless otherwise shown

**Western Australian Planning Commission**  
This is to certify that plan no. **1.5719**  
was approved by resolution at a meeting held on **21 August 2019**  
Minute no. **WAPC / 281.10.2**  
Signed:   
Effective: **xxxx**

**Geospatial Research and Modelling Certification**  
**Manager:** T Servaas  
**Geospatial Officer:** J Ballarotta  
**Examined:** A Power



**LOCATION OF DETAIL PLAN**

1.5712	1.5713	1.5714
	<b>1.5719</b>	
1.5728	1.5729	

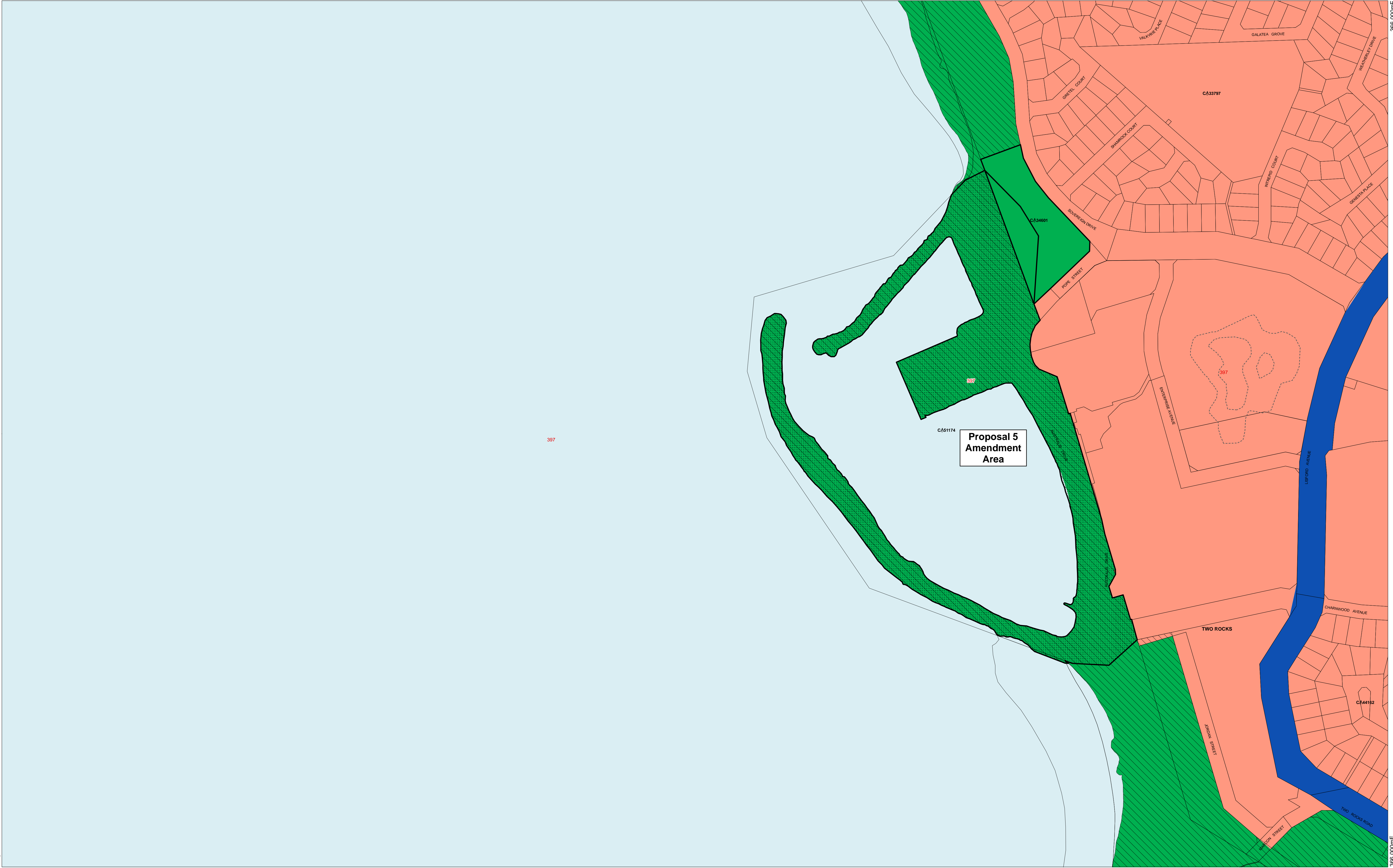
File: 833/02/01/0065  
Plan: MRS Sheet 1  
Ref no: 2882 v4  
Amendment No: 1333 /57

**DETAIL PLAN No. 1.5719**



METROPOLITAN REGION SCHEME - Perth, Western Australia

1.5728

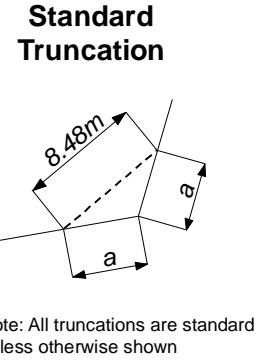


**Important notes**  
Environmental condition areas are not shown on these maps; refer to the MRS Text for details of environmental conditions.  
Redevelopment scheme areas are shown on these maps, although they are not within the jurisdiction of the Western Australian Planning Commission.  
Refer to the relevant redevelopment authority's scheme and maps for details.  
For Port Kennedy locality refer to the: Port Kennedy Development Agreement Act 1992.  
**Technical notes**  
Horizontal datum - Geocentric datum of Australia 1994  
Grid base - Map Grid of Australia  
Projection - Transverse Mercator, graphically projected in zone 50

**Data Sources**  
Cadastral data from the Western Australian Land Information Authority Spatial Cadastral Database (SCDB) - permission no. LI 862-2016-1  
Topographic features derived from StreetSmart Street Directory 2013  
**Production notes**  
Published by the Department of Planning, Lands and Heritage, Gordon Stephenson House, 140 William Street, Perth, WA 6000  
The scheme is not intended to indicate the land use allocation under any local government provision.  
© State of Western Australia. This map may not be reproduced wholly or in part without the written permission of the Department.  
Website - [www.planning.wa.gov.au](http://www.planning.wa.gov.au) - to access electronic copies of the MRS  
Email - [spatialdata@planning.wa.gov.au](mailto:spatialdata@planning.wa.gov.au) for digital data or for written permission.

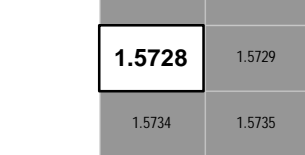
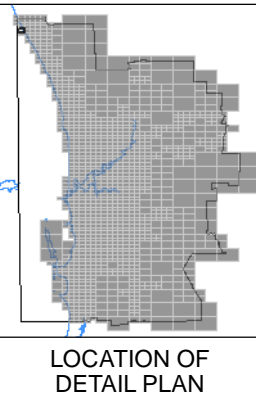
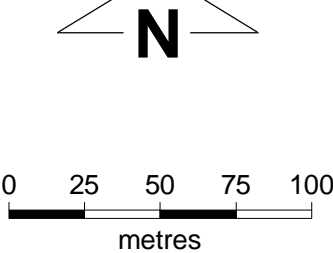
**Metropolitan Region Scheme Legend**

<b>Reserved lands</b>	<b>Water catchments</b>	<b>Public purposes - denoted as follows:</b>	<b>Zones</b>	<b>Proposed Notice of Delegation</b>
Parks and recreation	Water catchments	Hospital	Urban	Notice of Delegation
Restricted public access	Civic and cultural	High school	Urban deferred	(Site No) Bush Forever area for removal
Railways	Waterways	Technical school	Central city area	
Port installations	<b>Roads:</b>	Car park	Industrial	<b>Notice of delegation</b>
State forests	Primary regional roads	University	Special Industrial	Bush forever area
	Other regional roads	Commonwealth Government	Rural	<b>Redevelopment schemes</b>
		State Energy Commission		Redevelopment scheme/act area
		Special uses		
		Water Authority of WA		
		Prison		



**Western Australian Planning Commission**  
This is to certify that plan no. **1.5728**  
was approved by resolution at a meeting held on **21 August 2019**  
Minute no. **WAPC / 281.10.2**  
Signed :   
Effective: **xxxx**

**Geospatial Research and Modelling Certification**  
**Manager:** T Servaas  
**Geospatial Officer:** J Ballarotta  
**Examined:** A Power

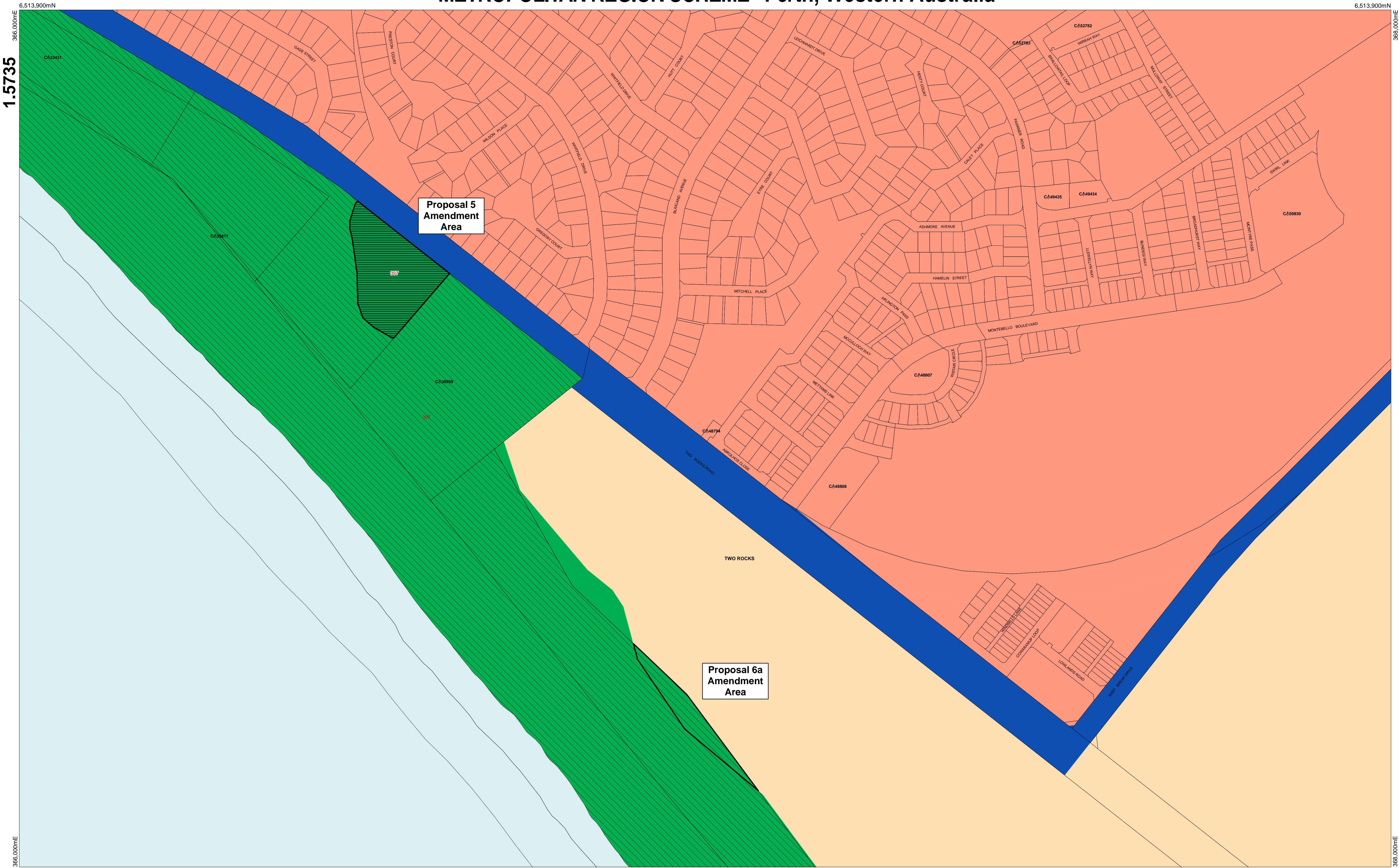



File: 833/02/01/0065  
Plan: MRS Sheet 1  
Ref no: 2882 v4  
Amendment No: 1333 /57

**DETAIL PLAN**  
**No. 1.5728**



# METROPOLITAN REGION SCHEME - Perth, Western Australia





**Important notes**  
Environmental condition areas are not shown on these maps; refer to the MRS Text for details of environmental conditions.  
Redevelopment scheme areas are shown on these maps, although they are not within the jurisdiction of the Western Australian Planning Commission.  
Refer to the relevant redevelopment authority's scheme and maps for details.  
For Port Kennedy locality refer to the: Port Kennedy Development Agreement Act 1992.

**Technical notes**  
Horizontal datum - Geocentric datum of Australia 1994  
Grid base - Map Grid of Australia  
Projection - Transverse Mercator, graphically projected in zone 50

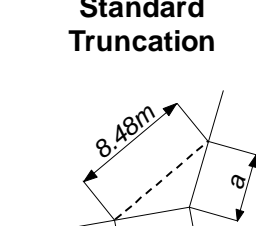
**Data Sources**  
Cadastral data from the Western Australian Land Information Authority Spatial Cadastral Database (SCDB) - permission no. LI 862-2016-1  
Topographic features derived from StreetSmart Street Directory 2013

**Production notes**  
Published by the Department of Planning, Lands and Heritage, Gordon Stephenson House, 140 William Street, Perth, WA 6000  
The scheme is not intended to indicate the land use allocation under any local government provision.  
© State of Western Australia. This map may not be reproduced wholly or in part without the written permission of the Department.  
Website - [www.planning.wa.gov.au](http://www.planning.wa.gov.au) - to access electronic copies of the MRS  
Email - [spatialdata@planning.wa.gov.au](mailto:spatialdata@planning.wa.gov.au) for digital data or for written permission.


**Metropolitan Region Scheme Legend**

<b>Reserved lands</b>	<b>Water catchments</b>	<b>Public purposes - denoted as follows:</b>	<b>Zones</b>	<b>Notice of delegation</b>
Parks and recreation	Water catchments	Hospital	Urban	Rural - water protection
Restricted public access	Civic and cultural	High school	Urban deferred	Private recreation
Railways	Waterways	Car park	Central city area	Bush forever area
Port installations	<b>Roads:</b>	University	Industrial	Redevelopment schemes
State forests	Primary regional roads	Commonwealth Government	Special industrial	Redevelopment scheme/act area
	Other regional roads	State Energy Commission	Rural	
		Water Authority of WA		
		Prison		

**Standard Truncation**



Note: All truncations are standard unless otherwise shown

**Western Australian Planning Commission**  
This is to certify that plan no. **1.5735**  
was approved by resolution at a meeting held on **21 August 2019**  
Minute no. **WAPC / 281.10.2**  
Signed:   
Effective: **xxxx**

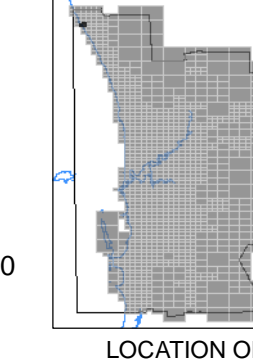
**Geospatial Research and Modelling Certification**

**Manager:** T Servaas

**Geospatial Officer:** J Ballarotta

**Examined:** A Power

**LOCATION OF DETAIL PLAN**

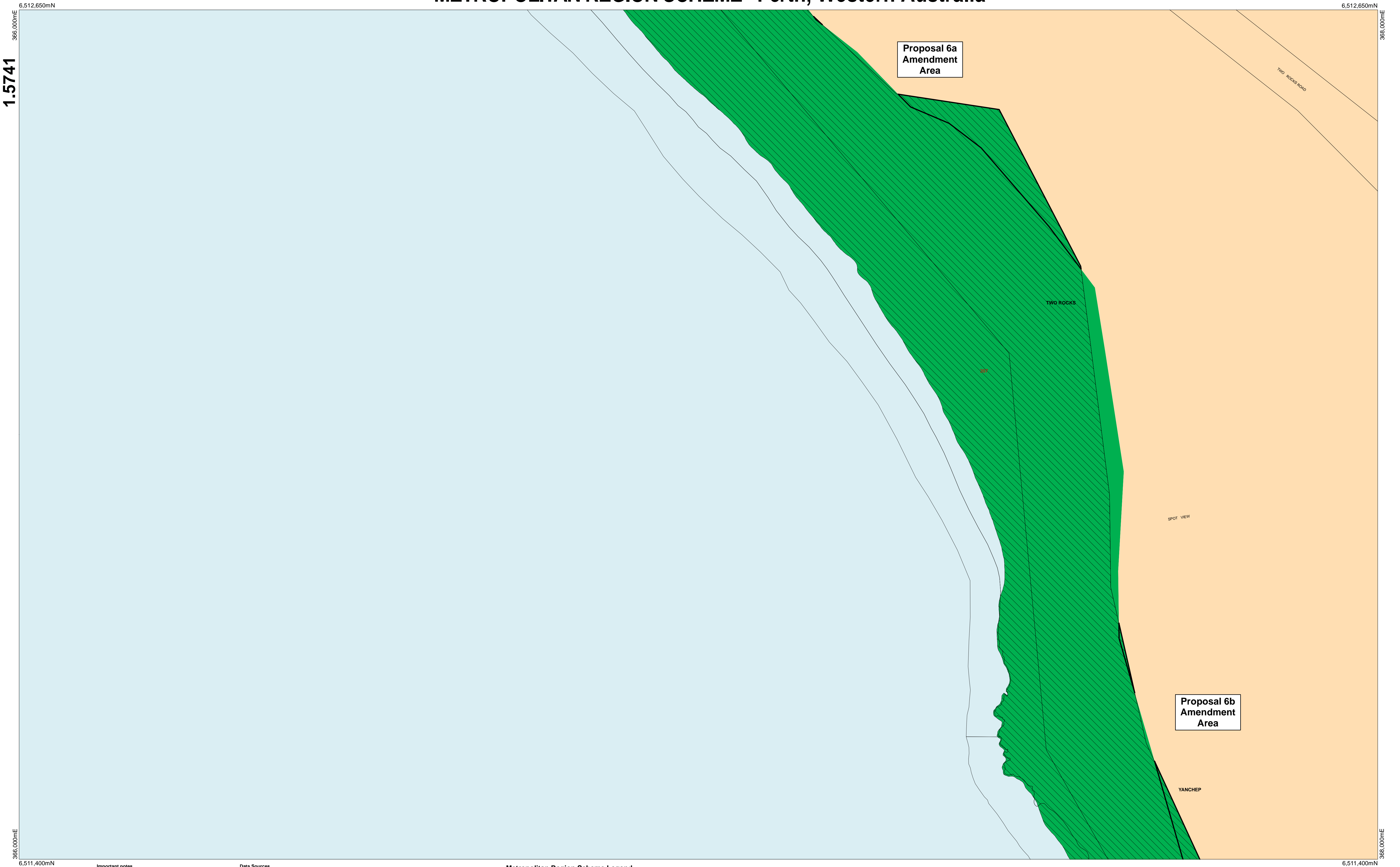


1.5728 1.5729 1.5730  
1.5734 **1.5735** 1.5736  
1.5741 1.5742

**DETAIL PLAN No. 1.5735**



METROPOLITAN REGION SCHEME - Perth, Western Australia

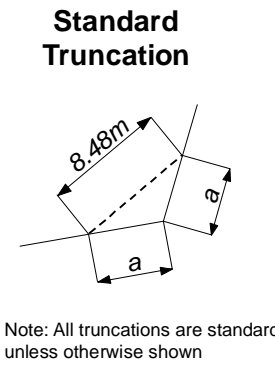


**Important notes**  
Environmental condition areas are not shown on these maps; refer to the MRS Text for details of environmental conditions.  
Redevelopment scheme areas are shown on these maps, although they are not within the jurisdiction of the Western Australian Planning Commission.  
Refer to the relevant redevelopment authority's scheme and maps for details.  
For Port Kennedy locality refer to the: Port Kennedy Development Agreement Act 1992.

**Technical notes**  
Horizontal datum - Geocentric datum of Australia 1994  
Grid base - Map Grid of Australia  
Projection - Transverse Mercator, graphically projected in zone 50


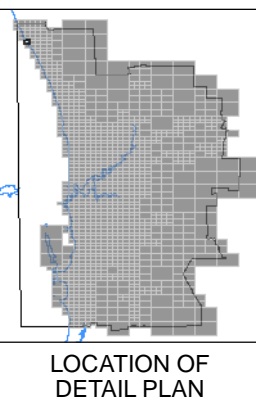
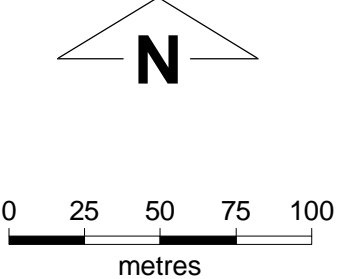
**Data Sources**  
Cadastral data from the Western Australian Land Information Authority Spatial Cadastral Database (SCDB) - permission no. LI 862-2016-1  
Topographic features derived from StreetSmart Street Directory 2013

**Production notes**  
Published by the Department of Planning, Lands and Heritage, Gordon Stephenson House, 140 William Street, Perth, WA 6000  
The scheme is not intended to indicate the land use allocation under any local government provision.  
© State of Western Australia. This map may not be reproduced wholly or in part without the written permission of the Department.  
Website - [www.planning.wa.gov.au](http://www.planning.wa.gov.au) - to access electronic copies of the MRS  
Email - [spatialdata@planning.wa.gov.au](mailto:spatialdata@planning.wa.gov.au) for digital data or for written permission.



**Western Australian Planning Commission**  
This is to certify that plan no. **1.5741**  
was approved by resolution at a meeting held on **21 August 2019**  
Minute no. **WAPC / 281.10.2**  
Signed :   
Effective: **xxxx**

**Geospatial Research and Modelling Certification**  
**Manager:** T Servaas  
**Geospatial Officer:** J Ballarotta  
**Examined:** A Power



File: 833/02/01/0065  
Plan: MRS Sheet 1  
Ref no: 2882 v4  
Amendment No: 1333 /57

**DETAIL PLAN**  
**No. 1.5741**



METROPOLITAN REGION SCHEME - Perth, Western Australia

1.5746



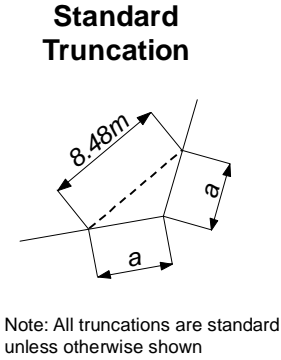
**Important notes**  
Environmental condition areas are not shown on these maps; refer to the MRS Text for details of environmental conditions.  
Redevelopment scheme areas are shown on these maps, although they are not within the jurisdiction of the Western Australian Planning Commission.  
Refer to the relevant redevelopment authority's scheme and maps for details.  
For Port Kennedy locality refer to the: Port Kennedy Development Agreement Act 1992.

**Technical notes**  
Horizontal datum - Geocentric datum of Australia 1994  
Grid base - Map Grid of Australia  
Projection - Transverse Mercator, graphically projected in zone 50

**Data Sources**  
Cadastral data from the Western Australian Land Information Authority Spatial Cadastral Database (SCDB) - permission no. LI 862-2016-1  
Topographic features derived from StreetSmart Street Directory 2013

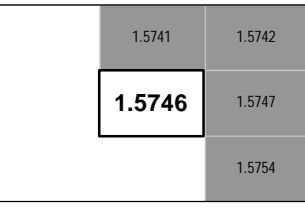
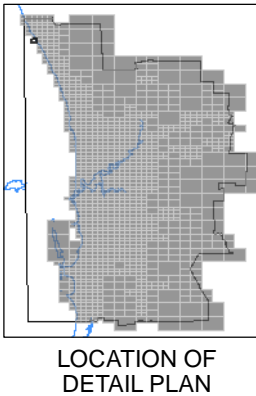
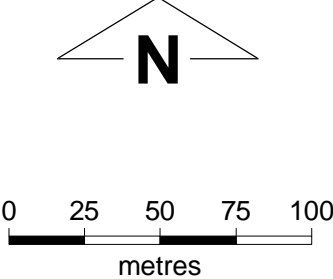
**Production notes**  
Published by the Department of Planning, Lands and Heritage, Gordon Stephenson House, 140 William Street, Perth, WA 6000  
The scheme is not intended to indicate the land use allocation under any local government provision.  
© State of Western Australia. This map may not be reproduced wholly or in part without the written permission of the Department.  
Website - [www.planning.wa.gov.au](http://www.planning.wa.gov.au) - to access electronic copies of the MRS  
Email - [spatialdata@planning.wa.gov.au](mailto:spatialdata@planning.wa.gov.au) for digital data or for written permission.

----- scheme boundary		<b>Metropolitan Region Scheme Legend</b>	
Reserved lands	Water catchments	Public purposes - denoted as follows:	Urban
Parks and recreation	Civic and cultural	Hospital	Urban deferred
Restricted public access	Waterways	High school	Central city area
Railways	Roads:	Technical school	Notice of delegation
Port installations	Primary regional roads	Car park	Bush forever area
State forests	Other regional roads	University	Redevelopment schemes
		Commonwealth Government	Redevelopment scheme/act area
		State Energy Commission	
		Special uses	
		Water Authority of WA	
		Prison	
			Rural
			Rural - water protection
			Private recreation



**Western Australian Planning Commission**  
This is to certify that plan no. **1.5746**  
was approved by resolution at a meeting held on **21 August 2019**  
Minute no. **WAPC / 281.10.2**  
Signed :   
Effective: **xxxx**

**Geospatial Research and Modelling Certification**  
**Manager:** T Servaas  
**Geospatial Officer:** J Ballarotta  
**Examined:** A Power



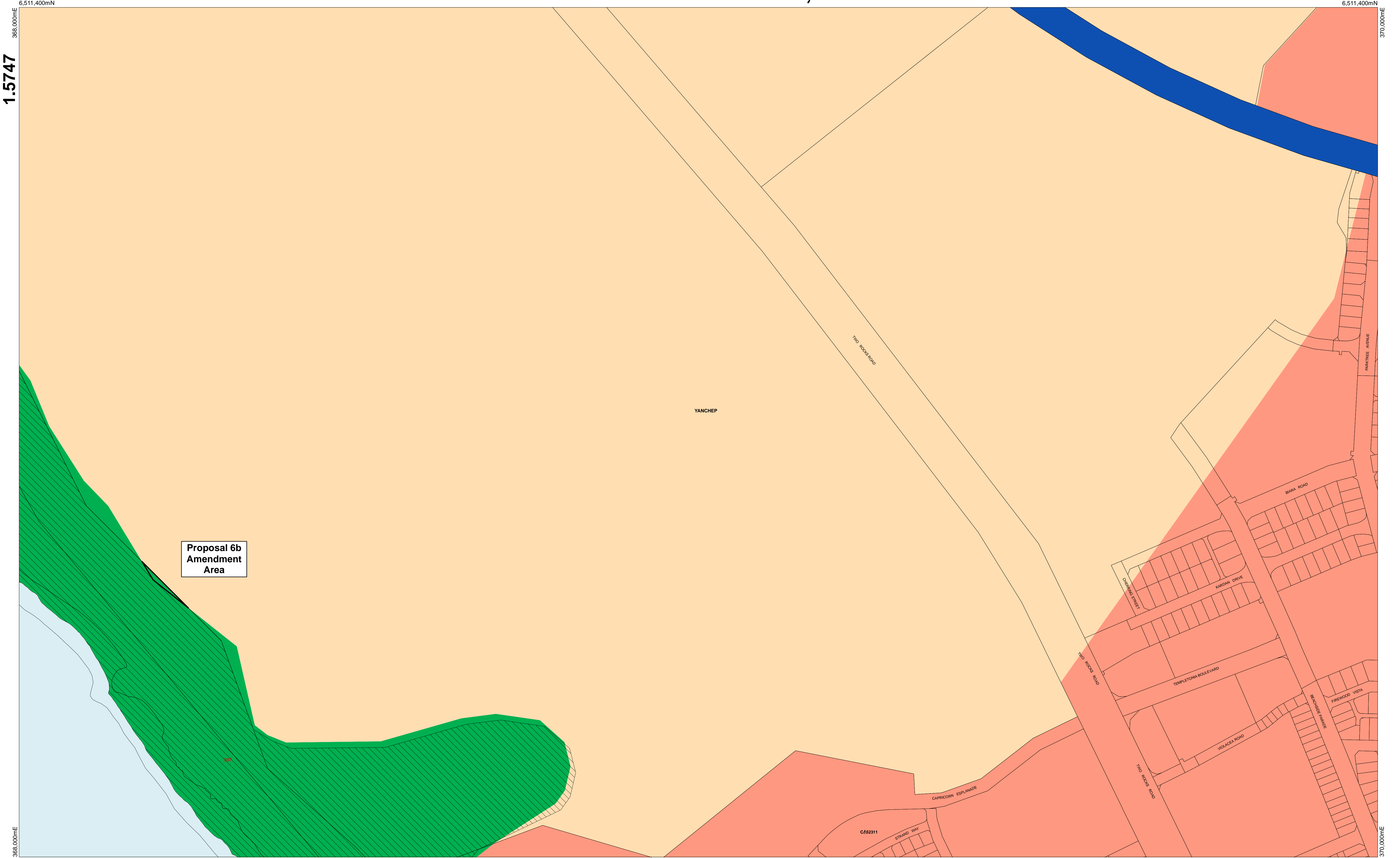
File: 833/02/01/0065  
Plan: MRS Sheet 1  
Ref no: 2882 v4  
Amendment No: 1333 /57

**DETAIL PLAN**  
**No. 1.5746**



METROPOLITAN REGION SCHEME - Perth, Western Australia

1.5747



Proposal 6b  
Amendment  
Area



**Important notes**  
Environmental condition areas are not shown on these maps; refer to the MRS Text for details of environmental conditions.  
Redevelopment scheme areas are shown on these maps, although they are not within the jurisdiction of the Western Australian Planning Commission.  
Refer to the relevant redevelopment authority's scheme and maps for details.  
For Port Kennedy locality refer to the: Port Kennedy Development Agreement Act 1992.

**Technical notes**  
Horizontal datum - Geocentric datum of Australia 1994  
Grid base - Map Grid of Australia  
Projection - Transverse Mercator, graphically projected in zone 50

**Data Sources**  
Cadastral data from the Western Australian Land Information Authority Spatial Cadastral Database (SCDB) - permission no. LJ 862-2016-1  
Topographic features derived from StreetSmart Street Directory 2013

**Production notes**  
Published by the Department of Planning, Lands and Heritage, Gordon Stephenson House, 140 William Street, Perth, WA 6000  
The scheme is not intended to indicate the land use allocation under any local government provision.  
© State of Western Australia. This map may not be reproduced wholly or in part without the written permission of the Department.  
Website - [www.planning.wa.gov.au](http://www.planning.wa.gov.au) - to access electronic copies of the MRS  
Email - [spatialdata@planning.wa.gov.au](mailto:spatialdata@planning.wa.gov.au) for digital data or for written permission.

**Metropolitan Region Scheme Legend**

**Reserved lands**

- Parks and recreation
- Restricted public access
- Railways
- Port installations
- State forests

**Water catchments**

- Water catchments
- Civic and cultural
- Waterways

**Roads:**

- Primary regional roads
- Other regional roads

**Public purposes - denoted as follows:**

- H Hospital
- HS High school
- TS Technical school
- CP Car park
- U University
- CG Commonwealth Government
- SEC State Energy Commission
- SU Special uses
- VSD Water Authority of WA
- P Prison

**Zones**

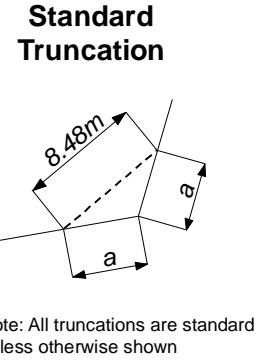
- Urban
- Urban deferred
- Central city area
- Industrial
- Special Industrial
- Rural
- Rural - water protection
- Private recreation

**Notice of delegation**

- Bush forever area

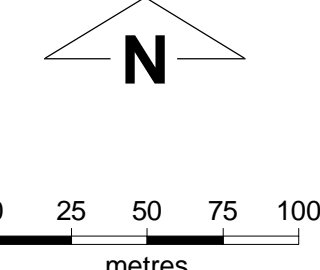
**Redevelopment schemes**

- Redevelopment scheme/act area



**Western Australian Planning Commission**  
This is to certify that plan no. **1.5747**  
was approved by resolution at a meeting held on **21 August 2019**  
Minute no. **WAPC / 281.10.2**  
Signed : *[Signature]*  
Effective: **xxxx**

**Geospatial Research and Modelling Certification**  
**Manager:** T Servaas  
**Geospatial Officer:** J Ballarotta  
**Examined:** A Power



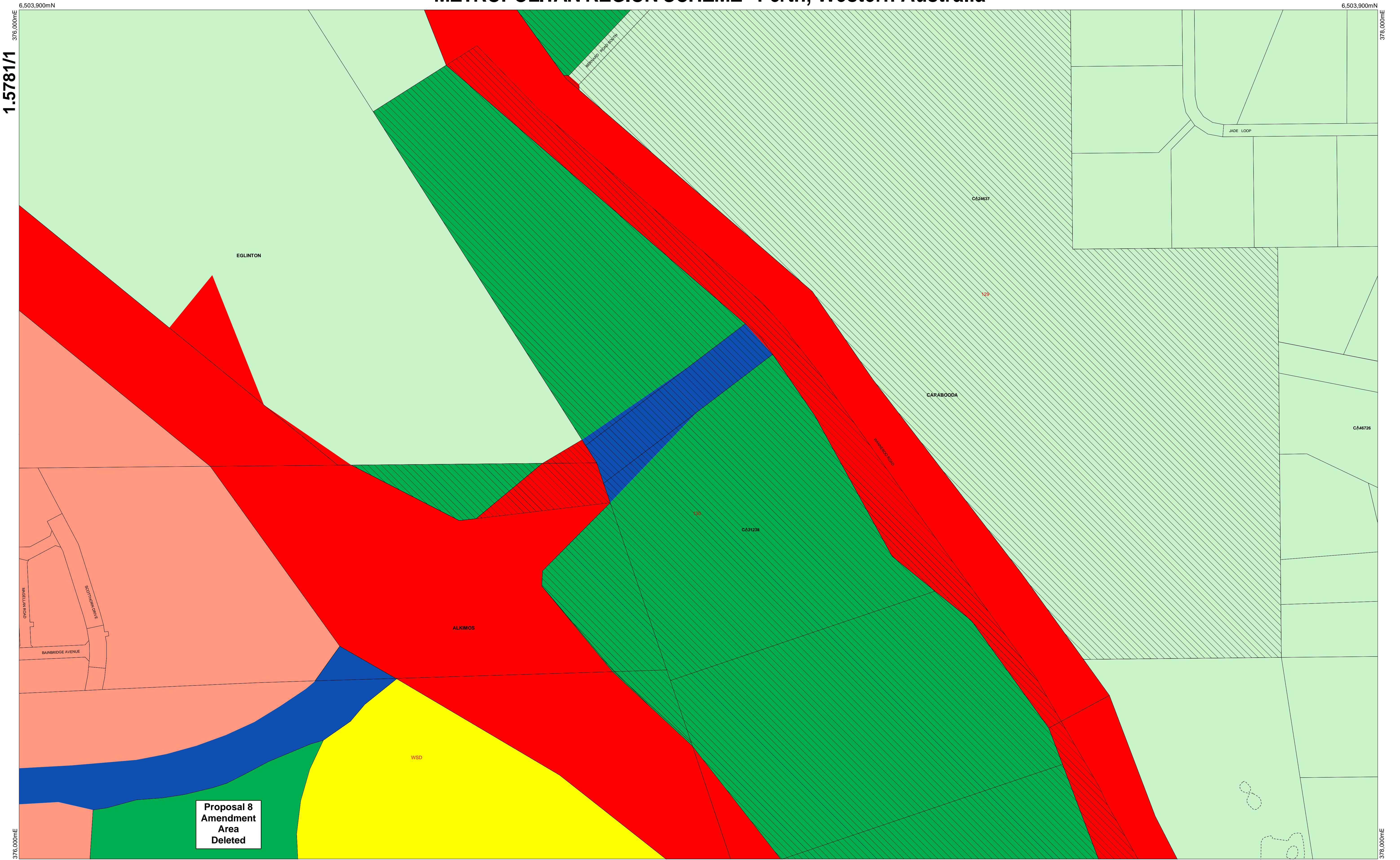
**LOCATION OF DETAIL PLAN**

File: 833/02/01/0065  
Plan: MRS Sheet 3  
Ref no: 2882 v4  
Amendment No: 1333 /57

**DETAIL PLAN No. 1.5747**



METROPOLITAN REGION SCHEME - Perth, Western Australia



**Important notes**  
Environmental condition areas are not shown on these maps; refer to the MRS Text for details of environmental conditions.  
Redevelopment scheme areas are shown on these maps, although they are not within the jurisdiction of the Western Australian Planning Commission.  
Refer to the relevant redevelopment authority's scheme and maps for details.  
For Port Kennedy locality refer to the: Port Kennedy Development Agreement Act 1992.

**Technical notes**  
Horizontal datum - Geocentric datum of Australia 1994  
Grid base - Map Grid of Australia  
Projection - Transverse Mercator, graphically projected in zone 50

**Data Sources**  
Cadastral data from the Western Australian Land Information Authority Spatial Cadastral Database (SCDB) - permission no. LI 862-2016-1  
Topographic features derived from StreetSmart Street Directory 2013

**Production notes**  
Published by the Department of Planning, Lands and Heritage, Gordon Stephenson House, 140 William Street, Perth, WA 6000  
The scheme is not intended to indicate the land use allocation under any local government provision.  
© State of Western Australia. This map may not be reproduced wholly or in part without the written permission of the Department.  
Website - [www.planning.wa.gov.au](http://www.planning.wa.gov.au) - to access electronic copies of the MRS  
Email - [spatialdata@planning.wa.gov.au](mailto:spatialdata@planning.wa.gov.au) for digital data or for written permission.

**Metropolitan Region Scheme Legend**

**Reserved lands**

- Parks and recreation
- Restricted public access
- Railways
- Port installations
- State forests

**Water catchments**

- Water catchments
- Civic and cultural
- Waterways

**Roads:**

- Primary regional roads
- Other regional roads

**Public purposes - devoted as follows:**

- H Hospital
- HS High school
- TS Technical school
- CP Car park
- U University
- CG Commonwealth Government
- SEC State Energy Commission
- SU Special uses
- WSD Water Authority of WA
- P Prison

**Zones**

- Urban
- Urban deferred
- Central city area
- Industrial
- Special Industrial
- Rural

**Other**

- Rural - water protection
- Private recreation
- Notice of delegation
- Bush forever area
- Redevelopment schemes
- Redevelopment scheme/act area

**Standard Truncation**

**Western Australian Planning Commission**  
This is to certify that plan no. **1.5781/1** was approved by resolution at a meeting held on **21 August 2019**  
Minute no. **WAPC / 281.10.2**  
Signed :   
Effective: **xxxx**

**Geospatial Research and Modelling Certification**

**Manager:** T Servaas

**Geospatial Officer:** J Ballarotta

**Examined:** A Power

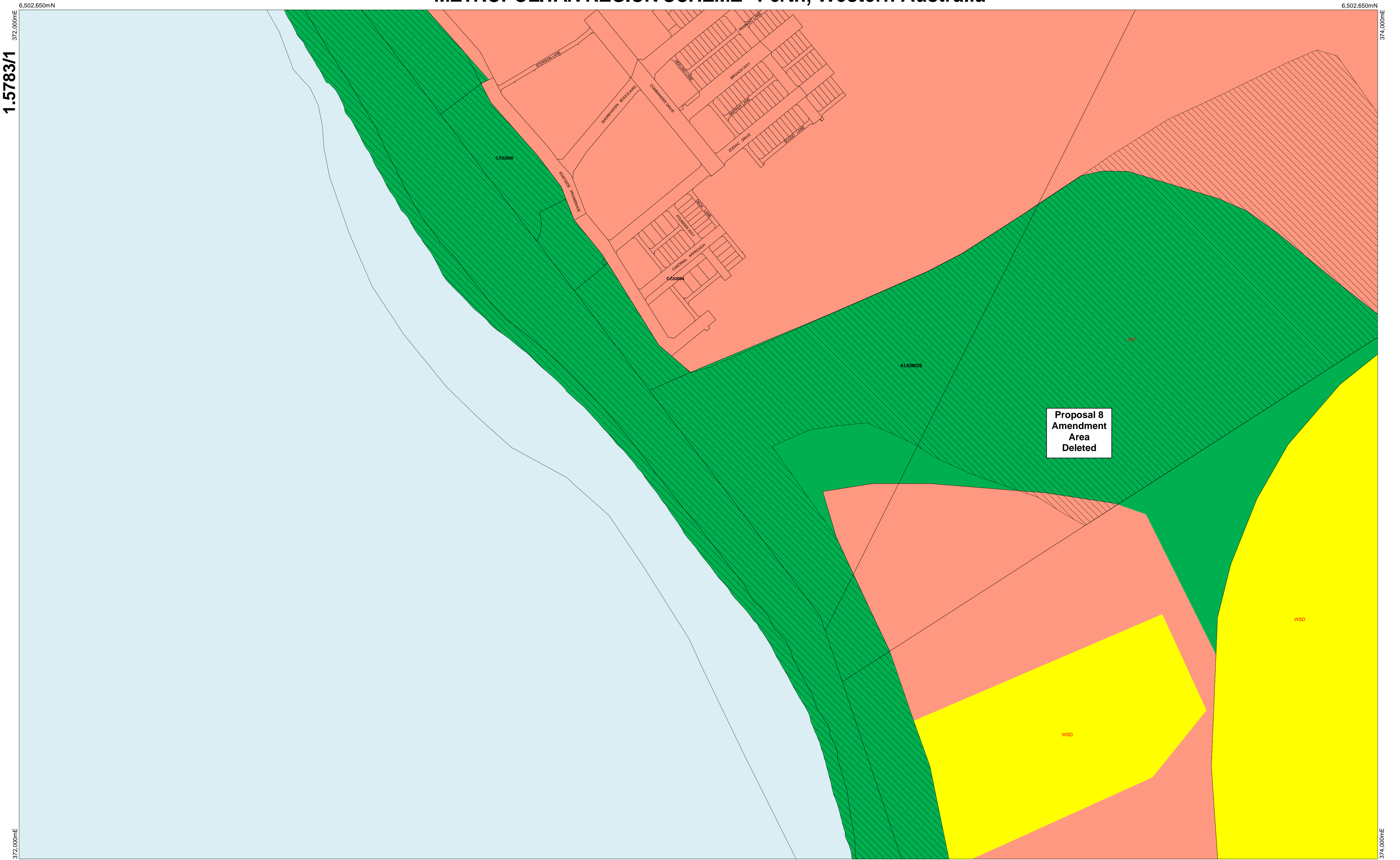
**LOCATION OF DETAIL PLAN**

**DETAIL PLAN No. 1.5781/1**

File: 833/02/01/0065  
Plan: MRS Sheet 3  
Ref no: 2882 v4  
Amendment No: 1333 /57



METROPOLITAN REGION SCHEME - Perth, Western Australia



**Important notes**  
Environmental condition areas are not shown on these maps; refer to the MRS Text for details of environmental conditions.  
Redevelopment scheme areas are shown on these maps, although they are not within the jurisdiction of the Western Australian Planning Commission.  
Refer to the relevant redevelopment authority's scheme and maps for details.  
For Port Kennedy locality refer to the: Port Kennedy Development Agreement Act 1992.

**Technical notes**  
Horizontal datum - Geocentric datum of Australia 1994  
Grid base - Map Grid of Australia  
Projection - Transverse Mercator, graphically projected in zone 50

**Data Sources**  
Cadastral data from the Western Australian Land Information Authority Spatial Cadastral Database (SCDB) - permission no. LI 862-2016-1  
Topographic features derived from StreetSmart Street Directory 2013

**Production notes**  
Published by the Department of Planning, Lands and Heritage, Gordon Stephenson House, 140 William Street, Perth, WA 6000  
The scheme is not intended to indicate the land use allocation under any local government provision.  
© State of Western Australia. This map may not be reproduced wholly or in part without the written permission of the Department.  
Website - [www.planning.wa.gov.au](http://www.planning.wa.gov.au) - to access electronic copies of the MRS  
Email - [spatialdata@planning.wa.gov.au](mailto:spatialdata@planning.wa.gov.au) for digital data or for written permission.

**Metropolitan Region Scheme Legend**

<b>Reserved lands</b>	<b>Water catchments</b>	<b>Public purposes - denoted as follows:</b>	<b>Zones</b>	<b>Proposed</b>
Parks and recreation	Water catchments	Hospital	Urban	Rural - water protection
Restricted public access	Civic and cultural	High school	Urban deferred	Private recreation
Railways	Waterways	Technical school	Central city area	Notice of delegation
Port installations	<b>Roads:</b>	Car park	Industrial	Bush forever area
State forests	Primary regional roads	University	Special Industrial	Redevelopment schemes
	Other regional roads	Commonwealth Government	Rural	Redevelopment scheme/act area
		State Energy Commission		
		Special uses		
		Water Authority of WA		
		Prison		

**Standard Truncation**

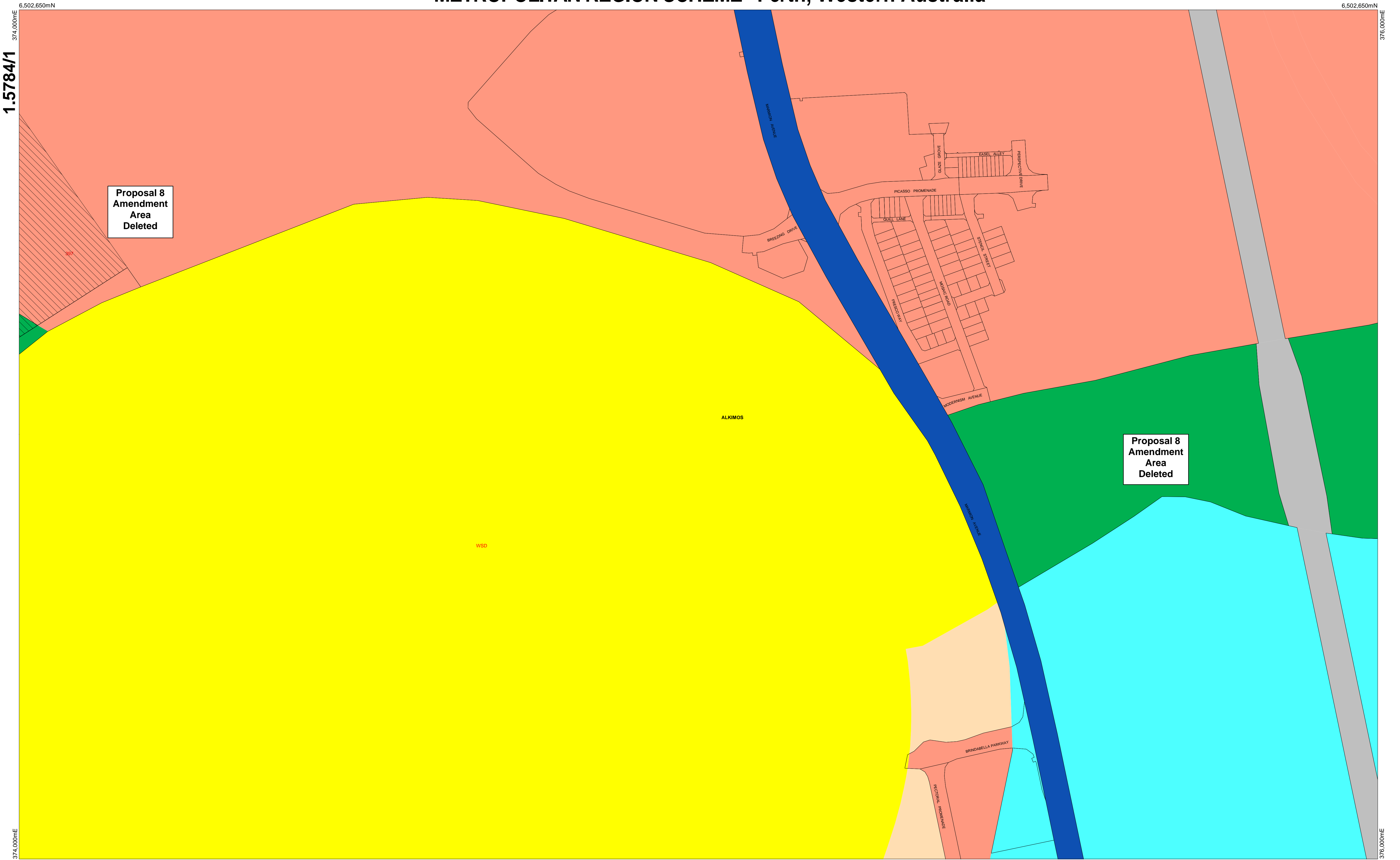
**Western Australian Planning Commission**  
This is to certify that plan no. **1.5783/1**  
was approved by resolution at a meeting held on **21 August 2019**  
Minute no. **WAPC / 281.10.2**  
Signed:   
Effective: **xxxx**

**Geospatial Research and Modelling Certification**  
**Manager:** T Servaas  
**Geospatial Officer:** J Ballarotta  
**Examined:** A Power

**LOCATION OF DETAIL PLAN**

**DETAIL PLAN No.1.5783/1**

METROPOLITAN REGION SCHEME - Perth, Western Australia



**Important notes**  
Environmental condition areas are not shown on these maps; refer to the MRS Text for details of environmental conditions.  
Redevelopment scheme areas are shown on these maps, although they are not within the jurisdiction of the Western Australian Planning Commission.  
Refer to the relevant redevelopment authority's scheme and maps for details.  
For Port Kennedy locality refer to the: Port Kennedy Development Agreement Act 1992.

**Technical notes**  
Horizontal datum - Geocentric datum of Australia 1994  
Grid base - Map Grid of Australia  
Projection - Transverse Mercator, graphically projected in zone 50

**Data Sources**  
Cadastral data from the Western Australian Land Information Authority Spatial Cadastral Database (SCDB) - permission no. LI 862-2016-1  
Topographic features derived from StreetSmart Street Directory 2013

**Production notes**  
Published by the Department of Planning, Lands and Heritage, Gordon Stephenson House, 140 William Street, Perth, WA 6000  
The scheme is not intended to indicate the land use allocation under any local government provision.  
© State of Western Australia. This map may not be reproduced wholly or in part without the written permission of the Department.  
Website - [www.planning.wa.gov.au](http://www.planning.wa.gov.au) - to access electronic copies of the MRS  
Email - [spatialdata@planning.wa.gov.au](mailto:spatialdata@planning.wa.gov.au) for digital data or for written permission.

**Metropolitan Region Scheme Legend**

<b>Reserved lands</b>	<b>Water catchments</b>	<b>Public purposes - devoted as follows:</b>	<b>Zones</b>	<b>Proposed</b>
Parks and recreation	Water catchments	Hospital	Urban	Rural - water protection
Restricted public access	Civic and cultural	High school	Urban deferred	Private recreation
Railways	Waterways	Technical school	Central city area	Notice of delegation
Port installations	<b>Roads:</b>	Car park	Industrial	Bush forever area
State forests	Primary regional roads	University	Special Industrial	Redevelopment schemes
	Other regional roads	Commonwealth Government	Rural	Redevelopment scheme/act area
		State Energy Commission		
		Special uses		
		Water Authority of WA		
		Prison		

**Standard Truncation**

**Western Australian Planning Commission**  
This is to certify that plan no. **1.5784/1**  
was approved by resolution at a meeting held on **21 August 2019**  
Minute no. **WAPC / 281.10.2**  
Signed:   
Effective: **xxxx**

**Geospatial Research and Modelling Certification**  
**Manager:** T Servaas  
**Geospatial Officer:** J Ballarotta  
**Examined:** A Power

0 25 50 75 100 metres

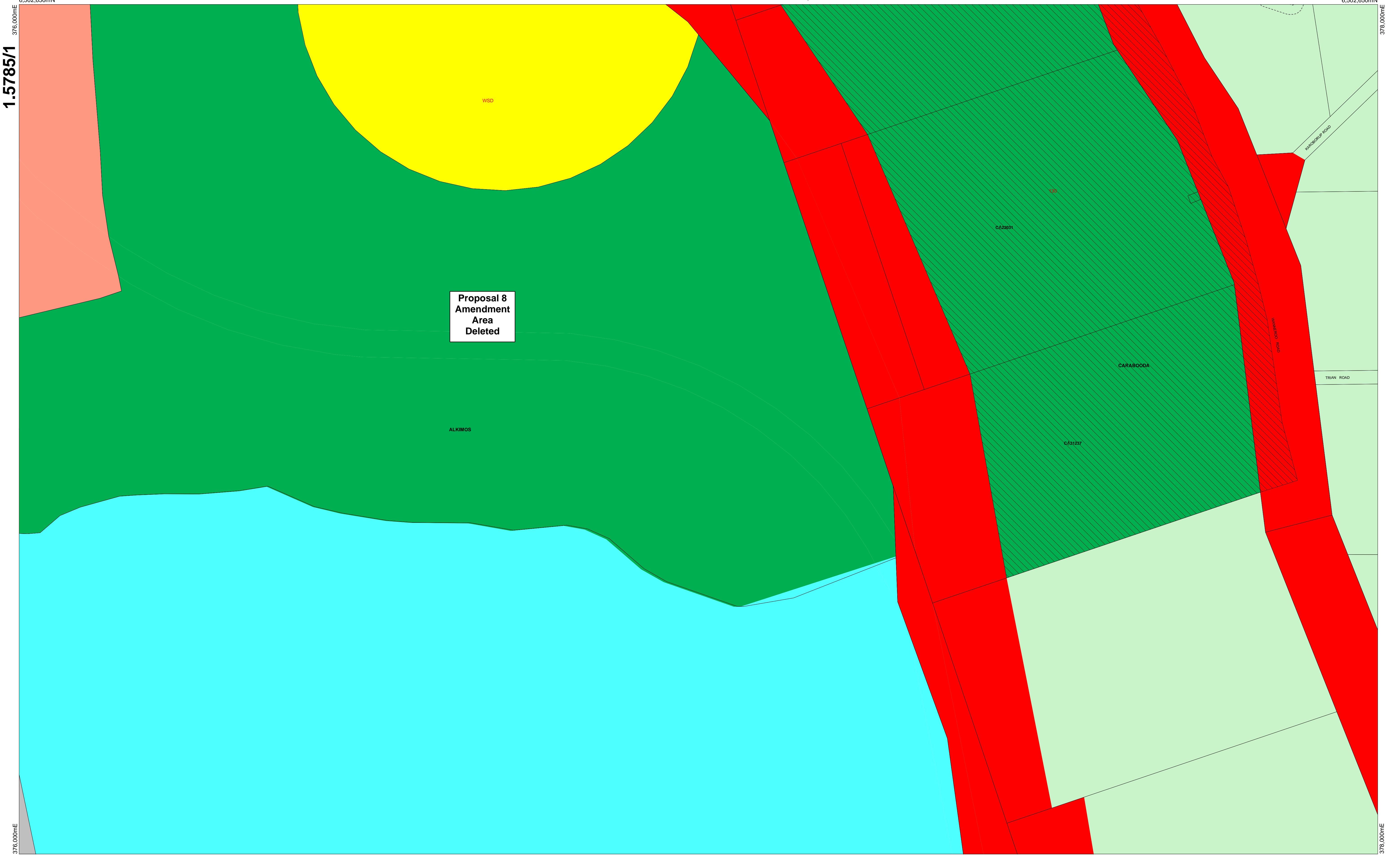
1.5779	1.5780	1.5781
1.5783	<b>1.5784/1</b>	1.5785
1.5787	1.5788	1.5789

File: 833/02/01/0065  
Plan: MRS Sheet 3  
Ref no: 2882 v4  
Amendment No: 1333 /57

**DETAIL PLAN No.1.5784/1**



METROPOLITAN REGION SCHEME - Perth, Western Australia



**Important notes**  
Environmental condition areas are not shown on these maps; refer to the MRS Text for details of environmental conditions.  
Redevelopment scheme areas are shown on these maps, although they are not within the jurisdiction of the Western Australian Planning Commission.  
Refer to the relevant redevelopment authority's scheme and maps for details.  
For Port Kennedy locality refer to the: Port Kennedy Development Agreement Act 1992.

**Technical notes**  
Horizontal datum - Geocentric datum of Australia 1994  
Grid base - Map Grid of Australia  
Projection - Transverse Mercator, graphically projected in zone 50

**Data Sources**  
Cadastral data from the Western Australian Land Information Authority Spatial Cadastral Database (SCDB) - permission no. LI 862-2016-1  
Topographic features derived from StreetSmart Street Directory 2013

**Production notes**  
Published by the Department of Planning, Lands and Heritage, Gordon Stephenson House, 140 William Street, Perth, WA 6000  
The scheme is not intended to indicate the land use allocation under any local government provision.  
© State of Western Australia. This map may not be reproduced wholly or in part without the written permission of the Department.  
Website - [www.planning.wa.gov.au](http://www.planning.wa.gov.au) - to access electronic copies of the MRS  
Email - [spatialdata@planning.wa.gov.au](mailto:spatialdata@planning.wa.gov.au) for digital data or for written permission.

**Metropolitan Region Scheme Legend**

**Reserved lands**

- Parks and recreation
- Restricted public access
- Railways
- Port installations
- State forests

**Water catchments**

- Civic and cultural
- Waterways

**Roads:**

- Primary regional roads
- Other regional roads

**Public purposes - denoted as follows:**

- H Hospital
- HS High school
- TS Technical school
- CP Car park
- U University
- CG Commonwealth Government
- SEC State Energy Commission
- SU Special uses
- WSD Water Authority of WA
- P Prison

**Zones**

- Urban
- Urban deferred
- Central city area
- Industrial
- Special Industrial
- Rural

**Other**

- Rural - water protection
- Private recreation
- Notice of delegation
- Bush forever area
- Redevelopment schemes
- Redevelopment scheme/act area

**Standard Truncation**

**Western Australian Planning Commission**  
This is to certify that plan no.1.5785/1 was approved by resolution at a meeting held on **21 August 2019**  
Minute no. **WAPC / 281.10.2**  
Signed :   
Effective: **xxxx**

**Geospatial Research and Modelling Certification**  
**Manager:** T Servaas  
**Geospatial Officer:** J Ballarotta  
**Examined:** A Power

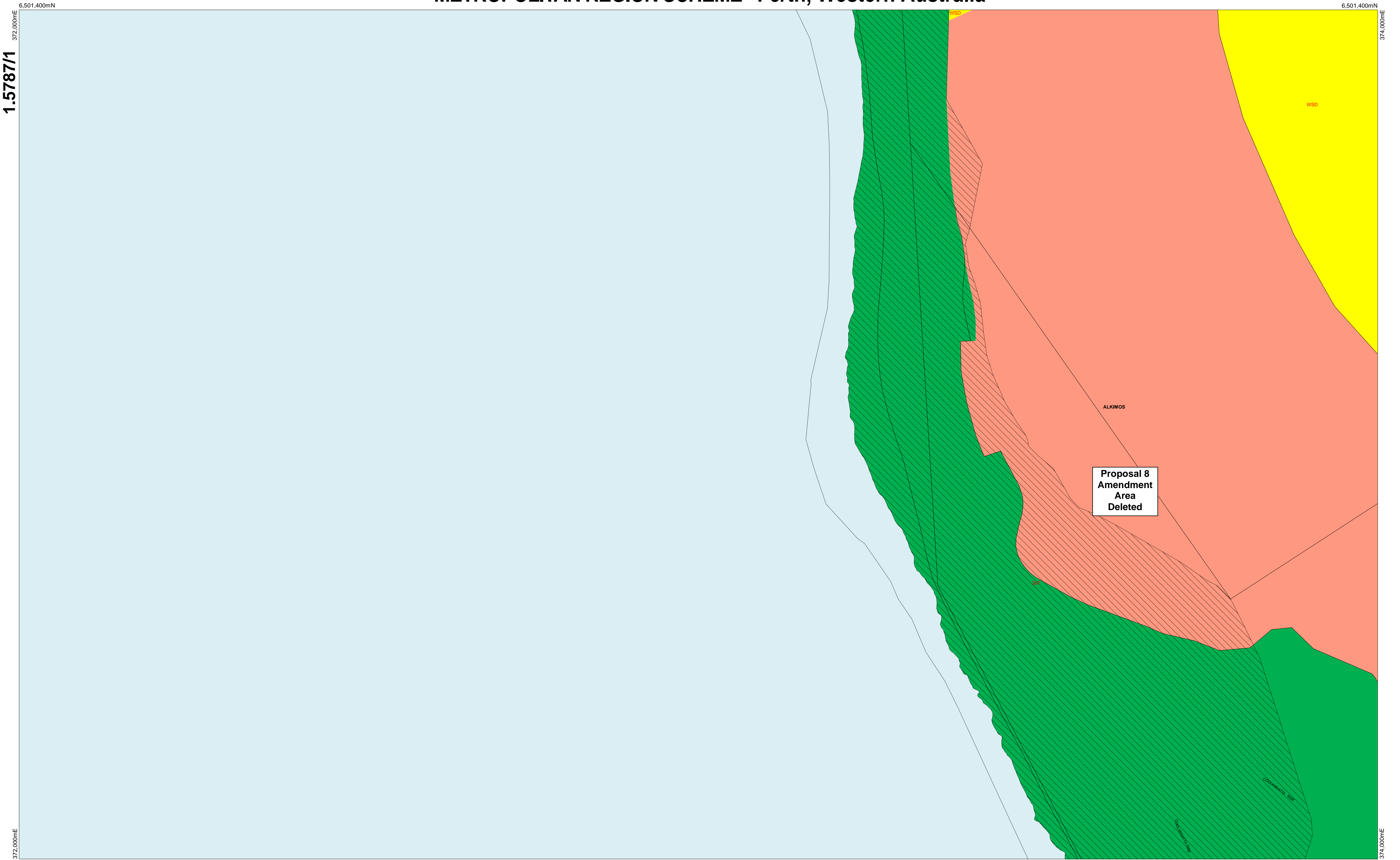
0 25 50 75 100 metres

1.5780	1.5781	1.5782
1.5784	<b>1.5785/1</b>	1.5786
1.5788	1.5789	1.5790

File: 833/02/01/0065  
Plan: MRS Sheet 3  
Ref no: 2882 v4  
Amendment No: 1333 /57

**DETAIL PLAN No.1.5785/1**

METROPOLITAN REGION SCHEME - Perth, Western Australia



**Important notes**  
Environmental condition areas are not shown on these maps; refer to the MRS Text for details of environmental conditions.  
Redevelopment scheme areas are shown on these maps, although they are not within the jurisdiction of the Western Australian Planning Commission.  
Refer to the relevant redevelopment authority's scheme and maps for details.  
For Port Kennedy locality refer to the: Port Kennedy Development Agreement Act 1992.

**Technical notes**  
Horizontal datum - Geocentric datum of Australia 1994  
Grid base - Map Grid of Australia  
Projection - Transverse Mercator, graphically projected in zone 50

**Data Sources**  
Cadastral data from the Western Australian Land Information Authority Spatial Cadastral Database (SCDB) - permission no. LI 862-2016-1  
Topographic features derived from StreetSmart Street Directory 2013

**Production notes**  
Published by the Department of Planning, Lands and Heritage, Gordon Stephenson House, 140 William Street, Perth, WA 6000  
The scheme is not intended to indicate the land use allocation under any local government provision.  
© State of Western Australia. This map may not be reproduced wholly or in part without the written permission of the Department.  
Website - [www.planning.wa.gov.au](http://www.planning.wa.gov.au) - to access electronic copies of the MRS  
Email - [spatialdata@planning.wa.gov.au](mailto:spatialdata@planning.wa.gov.au) for digital data or for written permission.

**Metropolitan Region Scheme Legend**

<b>Reserved lands</b>	<b>Water catchments</b>	<b>Public purposes - denoted as follows:</b>	<b>Zones</b>	<b>Proposed</b>
Parks and recreation	Water catchments	Hospital	Urban	Rural - water protection
Restricted public access	Civic and cultural	High school	Urban deferred	Private recreation
Railways	Waterways	Technical school	Central city area	Notice of delegation
Port installations	<b>Roads:</b>	Car park	Industrial	Bush forever area
State forests	Primary regional roads	University	Special Industrial	Redevelopment schemes
	Other regional roads	Commonwealth Government	Rural	Redevelopment scheme/act area
		State Energy Commission		
		Special uses		
		Water Authority of WA		
		Prison		

**Standard Truncation**

**Western Australian Planning Commission**  
This is to certify that plan no. **1.5787/1**  
was approved by resolution at a meeting held on **21 August 2019**  
Minute no. **WAPC / 281.10.2**  
Signed :   
Effective: **xxxx**

**Geospatial Research and Modelling Certification**  
**Manager:** T Servaas  
**Geospatial Officer:** J Ballarotta  
**Examined:** A Power

0 25 50 75 100 metres

1.5783	1.5784
<b>1.5787/1</b>	1.5788
1.5800	1.5801

File: 833/02/01/0065  
Plan: MRS Sheet 3  
Ref no: 2882 v4  
Amendment No: 1333 /57

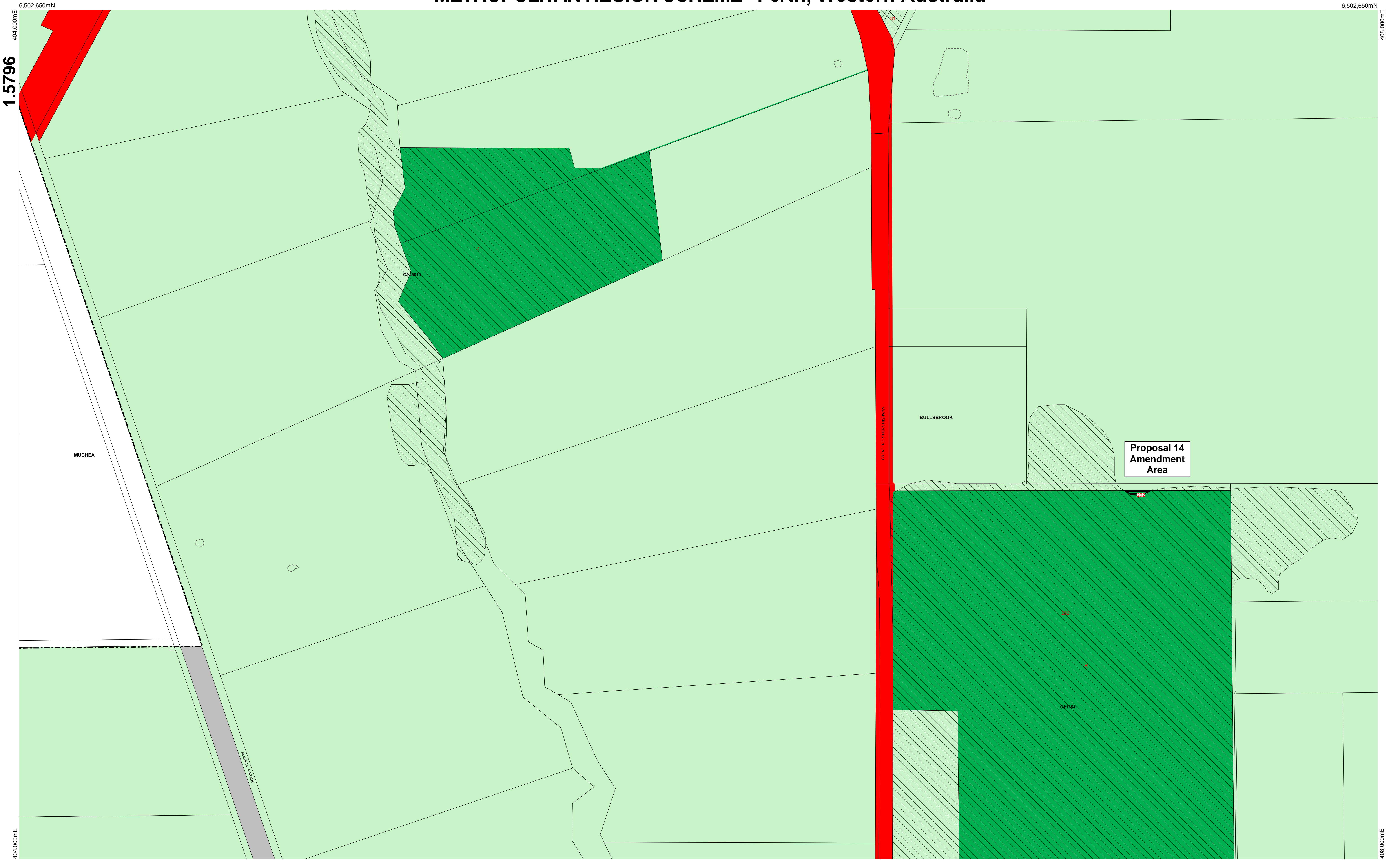
**DETAIL PLAN**  
**No. 1.5787/1**








METROPOLITAN REGION SCHEME - Perth, Western Australia





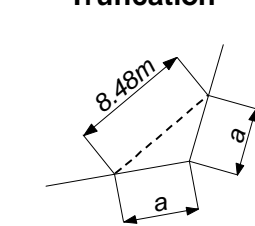
**Important notes**  
Environmental condition areas are not shown on these maps; refer to the MRS Text for details of environmental conditions.  
Redevelopment scheme areas are shown on these maps, although they are not within the jurisdiction of the Western Australian Planning Commission.  
Refer to the relevant redevelopment authority's scheme and maps for details.  
For Port Kennedy locality refer to the: Port Kennedy Development Agreement Act 1992.  
**Technical notes**  
Horizontal datum - Geocentric datum of Australia 1994  
Grid base - Map Grid of Australia  
Projection - Transverse Mercator, graphically projected in zone 50

**Data Sources**  
Cadastral data from the Western Australian Land Information Authority Spatial Cadastral Database (SCDB) - permission no. LI 862-2016-1  
Topographic features derived from StreetSmart Street Directory 2013  
**Production notes**  
Published by the Department of Planning, Lands and Heritage, Gordon Stephenson House, 140 William Street, Perth, WA 6000  
The scheme is not intended to indicate the land use allocation under any local government provision.  
© State of Western Australia. This map may not be reproduced wholly or in part without the written permission of the Department.  
Website - [www.planning.wa.gov.au](http://www.planning.wa.gov.au) - to access electronic copies of the MRS  
Email - [spatialdata@planning.wa.gov.au](mailto:spatialdata@planning.wa.gov.au) for digital data or for written permission.


**Metropolitan Region Scheme Legend**

<b>Reserved lands</b>	<b>Water catchments</b>	<b>Public purposes - denoted as follows:</b>	<b>Zones</b>	<b>Proposed Notice of Delegation</b>
Parks and recreation	Water catchments	Hospital	Urban	Bush Forever area addition
Restricted public access	Civic and cultural	High school	Urban deferred	
Railways	Waterways	Technical school	Central city area	
Port installations	<b>Roads:</b>	Car park	Industrial	Notice of delegation
State forests	Primary regional roads	University	Special Industrial	Bush forever area
	Other regional roads	Commonwealth Government	Rural	Redevelopment schemes
		State Energy Commission		Redevelopment scheme/act area
		Special uses		
		Water Authority of WA		
		Prison		

**Standard Truncation**




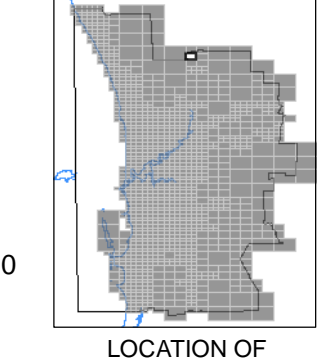
Note: All truncations are standard unless otherwise shown

**Western Australian Planning Commission**  
This is to certify that plan no. **1.5796**  
was approved by resolution at a meeting held on **21 August 2019**  
Minute no. **WAPC / 281.10.2**  
Signed:   
Effective: **xxxx**

**Geospatial Research and Modelling Certification**  
**Manager:** T Servaas  
**Geospatial Officer:** J Ballarotta  
**Examined:** A Power

0 50 100 150 200 metres





LOCATION OF DETAIL PLAN

1.5794	1.5795
<b>1.5796</b>	1.5797
1.5822	1.5823

File: 833/02/01/0065  
Plan: MRS Sheet 5  
Ref no: 2882 v4  
Amendment No: 1333 /57

**DETAIL PLAN**  
**No. 1.5796**



## 1.5797

6,502,650mN


6,500,150mN

# DETAIL PLAN

## No. 1.5797

METROPOLITAN REGION SCHEME - Perth, Western Australia





**Important notes**  
Environmental condition areas are not shown on these maps; refer to the MRS Text for details of environmental conditions.  
Redevelopment scheme areas are shown on these maps, although they are not within the jurisdiction of the Western Australian Planning Commission.  
Refer to the relevant redevelopment authority's scheme and maps for details.  
For Port Kennedy locality refer to the: *Port Kennedy Development Agreement Act 1992*.

**Technical notes**  
Horizontal datum - Geocentric datum of Australia 1994  
Grid base - Map Grid of Australia  
Projection - Transverse Mercator, graphically projected in zone 50

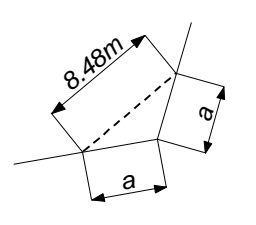
**Data Sources**  
Cadastral data from the Western Australian Land Information Authority Spatial Cadastral Database (SCDB) - permission no. LI 862-2016-1  
Topographic features derived from StreetSmart Street Directory 2013

**Production notes**  
Published by the Department of Planning, Lands and Heritage, Gordon Stephenson House, 140 William Street, Perth, WA 6000  
The scheme is not intended to indicate the land use allocation under any local government provision.  
© State of Western Australia. This map may not be reproduced wholly or in part without the written permission of the Department.  
Website - [www.planning.wa.gov.au](http://www.planning.wa.gov.au) - to access electronic copies of the MRS  
Email - [spatialdata@planning.wa.gov.au](mailto:spatialdata@planning.wa.gov.au) for digital data or for written permission.


**Metropolitan Region Scheme Legend**

<b>Reserved lands</b>	<b>Water catchments</b>	<b>Public purposes - denoted as follows:</b>	<b>Zones</b>	<b>Proposed</b>
Parks and recreation	Water catchments	Hospital	Urban	Rural - water protection
Restricted public access	Civic and cultural	High school	Urban deferred	Private recreation
Railways	Waterways	Technical school	Central city area	Notice of delegation
Port installations	<b>Roads:</b>	Car park	Industrial	Bush forever area
State forests	Primary regional roads	University	Special industrial	Redevelopment schemes
	Other regional roads	Commonwealth Government	Rural	Redevelopment scheme/act area
		State Energy Commission		
		Special uses		
		Water Authority of WA		
		Prison		

**Standard Truncation**

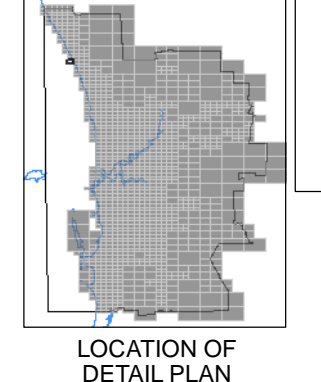
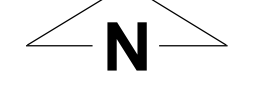


Note: All truncations are standard unless otherwise shown

**Western Australian Planning Commission**  
This is to certify that plan no. **1.5800/1**  
was approved by resolution at a meeting held on **21 August 2019**  
Minute no. **WAPC / 281.10.2**  
Signed :   
Effective: **xxxx**

**Geospatial Research and Modelling Certification**  
**Manager:** T Servaas  
**Geospatial Officer:** J Ballarotta  
**Examined:** A Power

0 25 50 75 100 metres



LOCATION OF DETAIL PLAN

File: 833/02/01/0065  
Plan: MRS Sheet 3  
Ref no: 2882 v4  
Amendment No: 1333 /57

**DETAIL PLAN No.1.5800/1**




METROPOLITAN REGION SCHEME - Perth, Western Australia

1.5801/1

Proposal 8  
Amendment  
Area  
Deleted





**Important notes**  
Environmental condition areas are not shown on these maps; refer to the MRS Text for details of environmental conditions.  
Redevelopment scheme areas are shown on these maps, although they are not within the jurisdiction of the Western Australian Planning Commission.  
Refer to the relevant redevelopment authority's scheme and maps for details.  
For Port Kennedy locality refer to the: Port Kennedy Development Agreement Act 1992.


**Technical notes**  
Horizontal datum - Geocentric datum of Australia 1994  
Grid base - Map Grid of Australia  
Projection - Transverse Mercator, graphically projected in zone 50

**Data Sources**  
Cadastral data from the Western Australian Land Information Authority Spatial Cadastral Database (SCDB) - permission no. LI 862-2016-1  
Topographic features derived from StreetSmart Street Directory 2013

**Production notes**  
Published by the Department of Planning, Lands and Heritage, Gordon Stephenson House, 140 William Street, Perth, WA 6000  
The scheme is not intended to indicate the land use allocation under any local government provision.  
© State of Western Australia. This map may not be reproduced wholly or in part without the written permission of the Department.  
Website - [www.planning.wa.gov.au](http://www.planning.wa.gov.au) - to access electronic copies of the MRS  
Email - [spatialdata@planning.wa.gov.au](mailto:spatialdata@planning.wa.gov.au) for digital data or for written permission.

**Metropolitan Region Scheme Legend**

scheme boundary	Water catchments	Public purposes - devoted as follows: H Hospital HS High school TS Technical school CP Car park U University CG Commonwealth Government SEC State Energy Commission SU Special uses WSD Water Authority of WA P Prison	Urban	Rural - water protection	Reserved lands	Civic and cultural	Urban deferred	Private recreation
Parks and recreation	Waterways	Central city area	Notice of delegation					
Restricted public access	Roads: Primary regional roads Other regional roads	Industrial	Bush forever area					
Railways	State forests	Special industrial	Redevelopment schemes					
Port installations		Rural	Redevelopment scheme/act area					

**Western Australian Planning Commission**  
This is to certify that plan no. **1.5801/1**  
was approved by resolution at a meeting held on **21 August 2019**  
Minute no. **WAPC / 281.10.2**  
Signed:   
Effective: **xxxx**

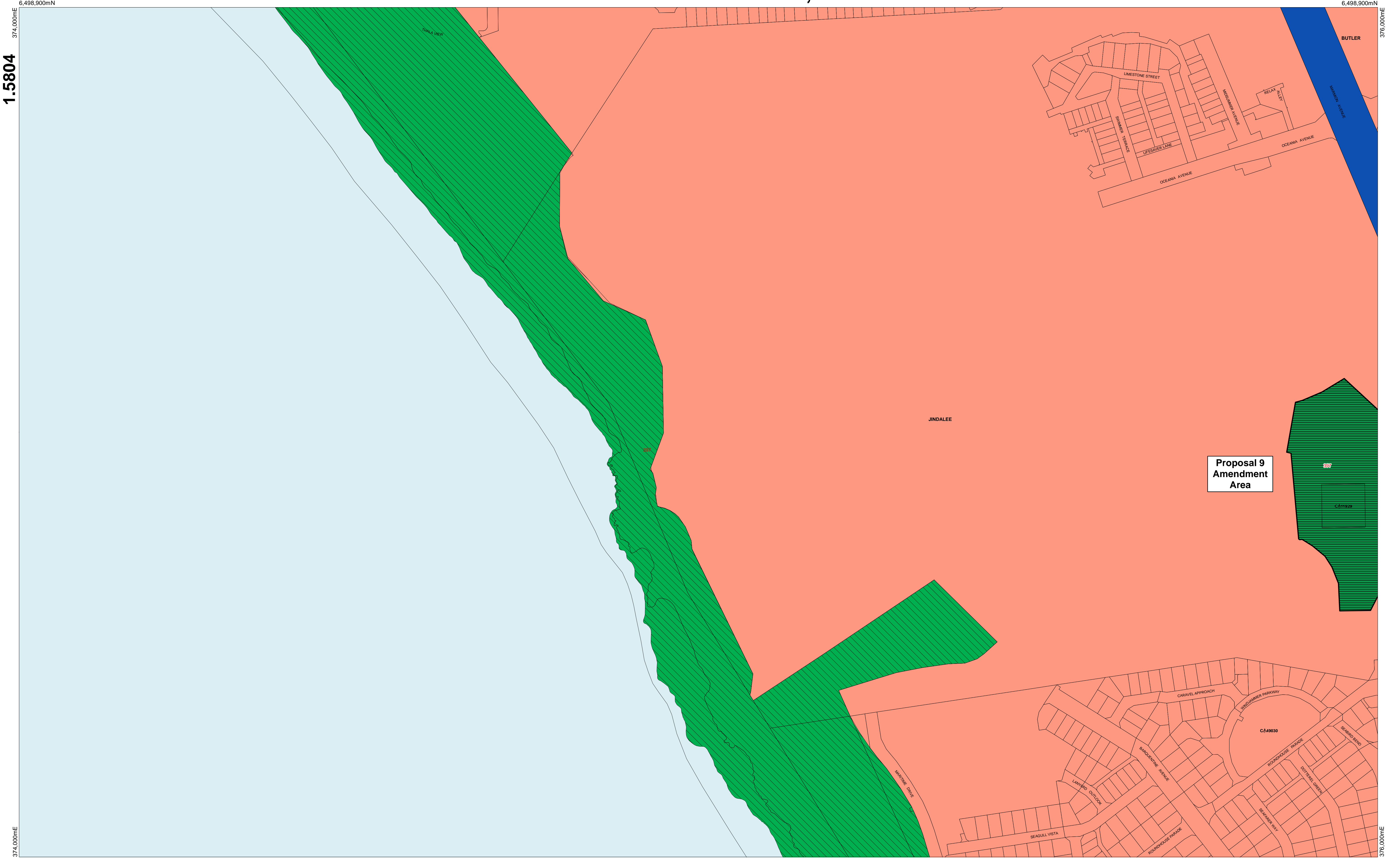
**Geospatial Research and Modelling Certification**  
**Manager:** T Servaas  
**Geospatial Officer:** J Ballarotta  
**Examined:** A Power

**DETAIL PLAN No.1.5801/1**



METROPOLITAN REGION SCHEME - Perth, Western Australia

1.5804



**Important notes**  
Environmental condition areas are not shown on these maps; refer to the MRS Text for details of environmental conditions.  
Redevelopment scheme areas are shown on these maps, although they are not within the jurisdiction of the Western Australian Planning Commission.  
Refer to the relevant redevelopment authority's scheme and maps for details.  
For Port Kennedy locality refer to the: Port Kennedy Development Agreement Act 1992.

**Technical notes**  
Horizontal datum - Geocentric datum of Australia 1994  
Grid base - Map Grid of Australia  
Projection - Transverse Mercator, graphically projected in zone 50

**Data Sources**  
Cadastral data from the Western Australian Land Information Authority Spatial Cadastral Database (SCDB) - permission no. LI 862-2016-1  
Topographic features derived from StreetSmart Street Directory 2013

**Production notes**  
Published by the Department of Planning, Lands and Heritage, Gordon Stephenson House, 140 William Street, Perth, WA 6000  
The scheme is not intended to indicate the land use allocation under any local government provision.  
© State of Western Australia. This map may not be reproduced wholly or in part without the written permission of the Department.  
Website - [www.planning.wa.gov.au](http://www.planning.wa.gov.au) - to access electronic copies of the MRS  
Email - [spatialdata@planning.wa.gov.au](mailto:spatialdata@planning.wa.gov.au) for digital data or for written permission.

**Metropolitan Region Scheme Legend**

**Reserved lands**

- Parks and recreation
- Restricted public access
- Railways
- Port installations
- State forests

**Water catchments**

- Civic and cultural
- Waterways

**Roads:**

- Primary regional roads
- Other regional roads

**Public purposes - denoted as follows:**

- H Hospital
- HS High school
- TS Technical school
- CP Car park
- U University
- CG Commonwealth Government
- SEC State Energy Commission
- SU Special uses
- WSD Water Authority of WA
- P Prison

**Zones**

- Urban
- Urban deferred
- Central city area
- Industrial
- Special industrial
- Rural

**Rural - water protection**

- Private recreation

**Notice of delegation**

- Bush forever area

**Redevelopment schemes**

- Redevelopment scheme/act area

**Proposed Notice of Delegation**

- (Site No) Bush Forever area addition

**Standard Truncation**

Note: All truncations are standard unless otherwise shown

**Western Australian Planning Commission**

This is to certify that plan no. **1.5804**

was approved by resolution at a meeting held on **21 August 2019**

Minute no. **WAPC / 281.10.2**

Signed : *[Signature]*

Effective: **xxxx**

**Geospatial Research and Modelling Certification**

**Manager:** T Servaas

**Geospatial Officer:** J Ballarotta

**Examined:** A Power

**LOCATION OF DETAIL PLAN**

0 25 50 75 100 metres

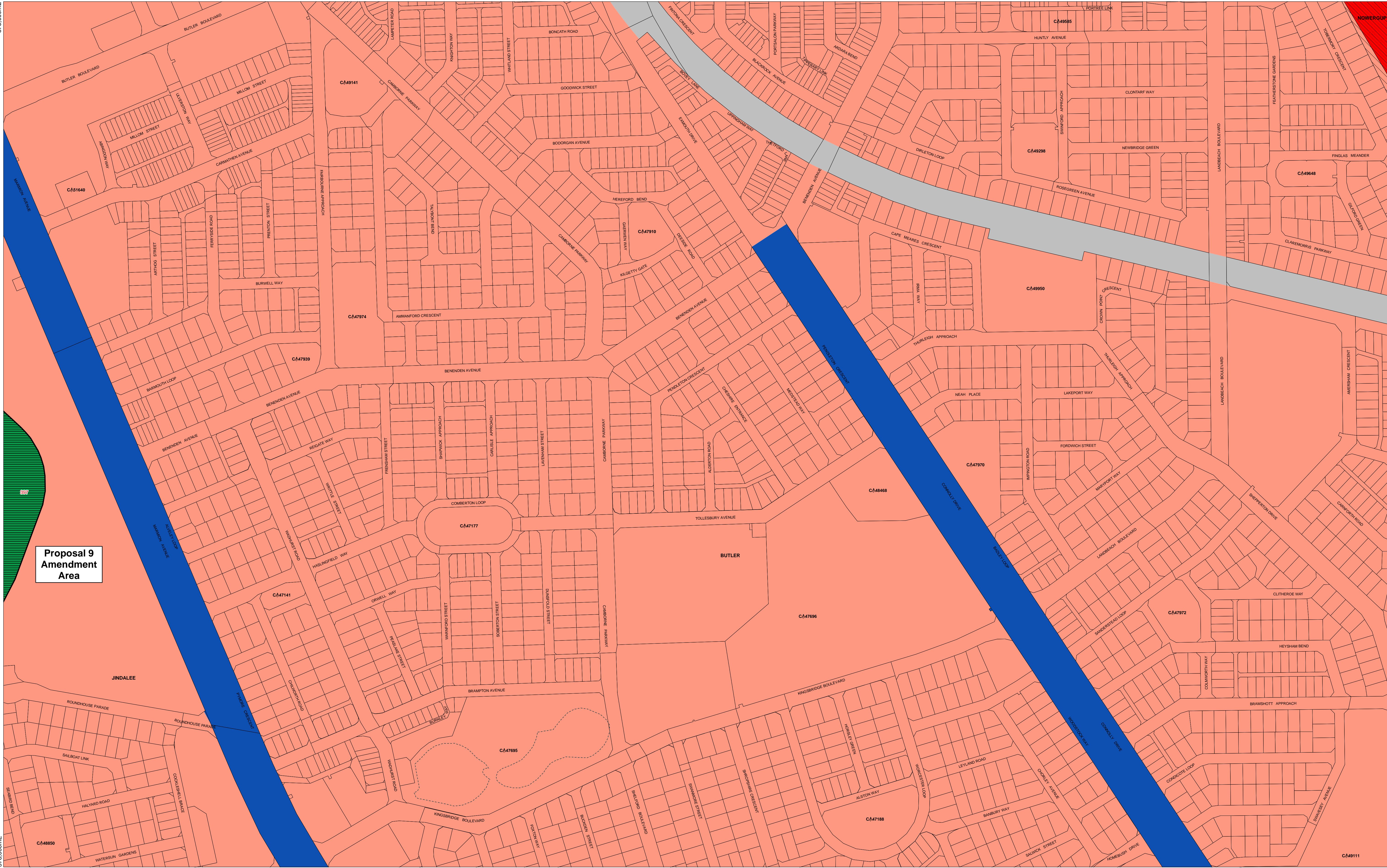
**DETAIL PLAN No. 1.5804**

File: 833/02/01/0065  
Plan: MRS Sheet 3 & 7  
Ref no: 2882 v4  
Amendment No: 1333 /57



METROPOLITAN REGION SCHEME - Perth, Western Australia

1.5805



Proposal 9  
Amendment  
Area

**Important notes**  
Environmental condition areas are not shown on these maps; refer to the MRS Text for details of environmental conditions.  
Redevelopment scheme areas are shown on these maps, although they are not within the jurisdiction of the Western Australian Planning Commission.  
Refer to the relevant redevelopment authority's scheme and maps for details.  
For Port Kennedy locality refer to the: Port Kennedy Development Agreement Act 1992.  
**Technical notes**  
Horizontal datum - Geocentric datum of Australia 1994  
Grid base - Map Grid of Australia  
Projection - Transverse Mercator, graphically projected in zone 50

**Data Sources**  
Cadastral data from the Western Australian Land Information Authority Spatial Cadastral Database (SCDB) - permission no. LI 862-2016-1  
Topographic features derived from StreetSmart Street Directory 2013  
**Production notes**  
Published by the Department of Planning, Lands and Heritage, Gordon Stephenson House, 140 William Street, Perth, WA 6000  
The scheme is not intended to indicate the land use allocation under any local government provision.  
© State of Western Australia. This map may not be reproduced wholly or in part without the written permission of the Department.  
Website - [www.planning.wa.gov.au](http://www.planning.wa.gov.au) - to access electronic copies of the MRS  
Email - [spatialdata@planning.wa.gov.au](mailto:spatialdata@planning.wa.gov.au) for digital data or for written permission.

**Metropolitan Region Scheme Legend**

--- scheme boundary	Water catchments	Public purposes - denoted as follows:	Urban	Rural - water protection	Proposed Notice of Delegation
Reserved lands	Civic and cultural	H Hospital	Urban deferred	Private recreation	Site No
Parks and recreation	Waterways	HS High school	Central city area	Notice of delegation	Bush Forever area addition
Restricted public access	Roads:	TS Technical school	Industrial	Bush forever area	
Railways	Primary regional roads	CP Car park	Special industrial	Redevelopment schemes	
Port installations	Other regional roads	U University	Rural	Redevelopment scheme/act area	
State forests		CG Commonwealth Government			
		SEC State Energy Commission			
		SU Special uses			
		WSD Water Authority of WA			
		P Prison			

**Standard Truncation**

Note: All truncations are standard unless otherwise shown

**Western Australian Planning Commission**  
This is to certify that plan no. **1.5805**  
was approved by resolution at a meeting held on **21 August 2019**  
Minute no. **WAPC / 281.10.2**  
Signed:   
Effective: **xxxx**


**Geospatial Research and Modelling Certification**  
**Manager:** T Servaas  
**Geospatial Officer:** J Ballarotta  
**Examined:** A Power

**DETAIL PLAN No. 1.5805**



METROPOLITAN REGION SCHEME - Perth, Western Australia

1.5814



Proposal 7  
Amendment  
Area

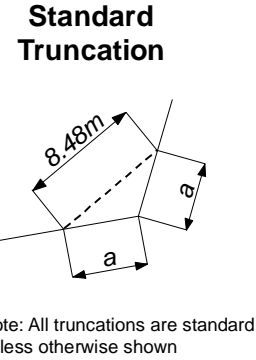


**Important notes**  
Environmental condition areas are not shown on these maps; refer to the MRS Text for details of environmental conditions.  
Redevelopment scheme areas are shown on these maps, although they are not within the jurisdiction of the Western Australian Planning Commission.  
Refer to the relevant redevelopment authority's scheme and maps for details.  
For Port Kennedy locality refer to the: Port Kennedy Development Agreement Act 1992.  
**Technical notes**  
Horizontal datum - Geocentric datum of Australia 1994  
Grid base - Map Grid of Australia  
Projection - Transverse Mercator, graphically projected in zone 50

**Data Sources**  
Cadastral data from the Western Australian Land Information Authority Spatial Cadastral Database (SCDB) - permission no. LI 862-2016-1  
Topographic features derived from StreetSmart Street Directory 2013  
**Production notes**  
Published by the Department of Planning, Lands and Heritage, Gordon Stephenson House, 140 William Street, Perth, WA 6000  
The scheme is not intended to indicate the land use allocation under any local government provision.  
© State of Western Australia. This map may not be reproduced wholly or in part without the written permission of the Department.  
Website - www.planning.wa.gov.au - to access electronic copies of the MRS  
Email - spatialdata@planning.wa.gov.au for digital data or for written permission.

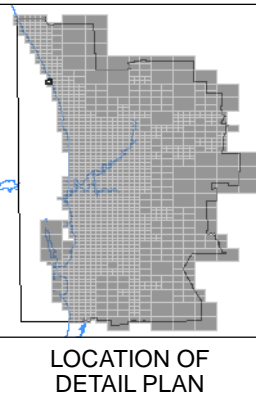
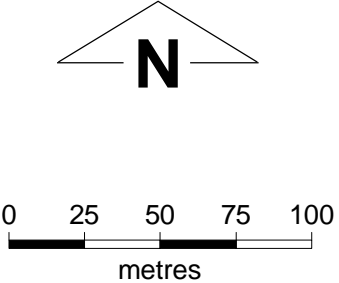
**Metropolitan Region Scheme Legend**

<b>Reserved lands</b>	<b>Water catchments</b>	<b>Public purposes - denoted as follows:</b>	<b>Zones</b>	<b>Proposed Notice of Delegation</b>
Parks and recreation	Water catchments	Hospital	Urban	Notice of Delegation
Restricted public access	Civic and cultural	High school	Urban deferred	(Site No) Bush Forever area for removal
Railways	Waterways	Technical school	Central city area	
Port installations	<b>Roads:</b>	Car park	Industrial	Notice of delegation
State forests	Primary regional roads	University	Special Industrial	Bush forever area
	Other regional roads	Commonwealth Government	Rural	Redevelopment schemes
		State Energy Commission		Redevelopment scheme/act area
		Special uses		
		Water Authority of WA		
		Prison		



**Western Australian Planning Commission**  
This is to certify that plan no. **1.5814**  
was approved by resolution at a meeting held on **21 August 2019**  
Minute no. **WAPC / 281.10.2**  
Signed :   
Effective: **xxxx**

**Geospatial Research and Modelling Certification**  
**Manager:** T Servaas  
**Geospatial Officer:** J Ballarotta  
**Examined:** A Power



1.5809	1.5810
1.5811	1.5812
1.5813	1.5814
1.5815	1.5816

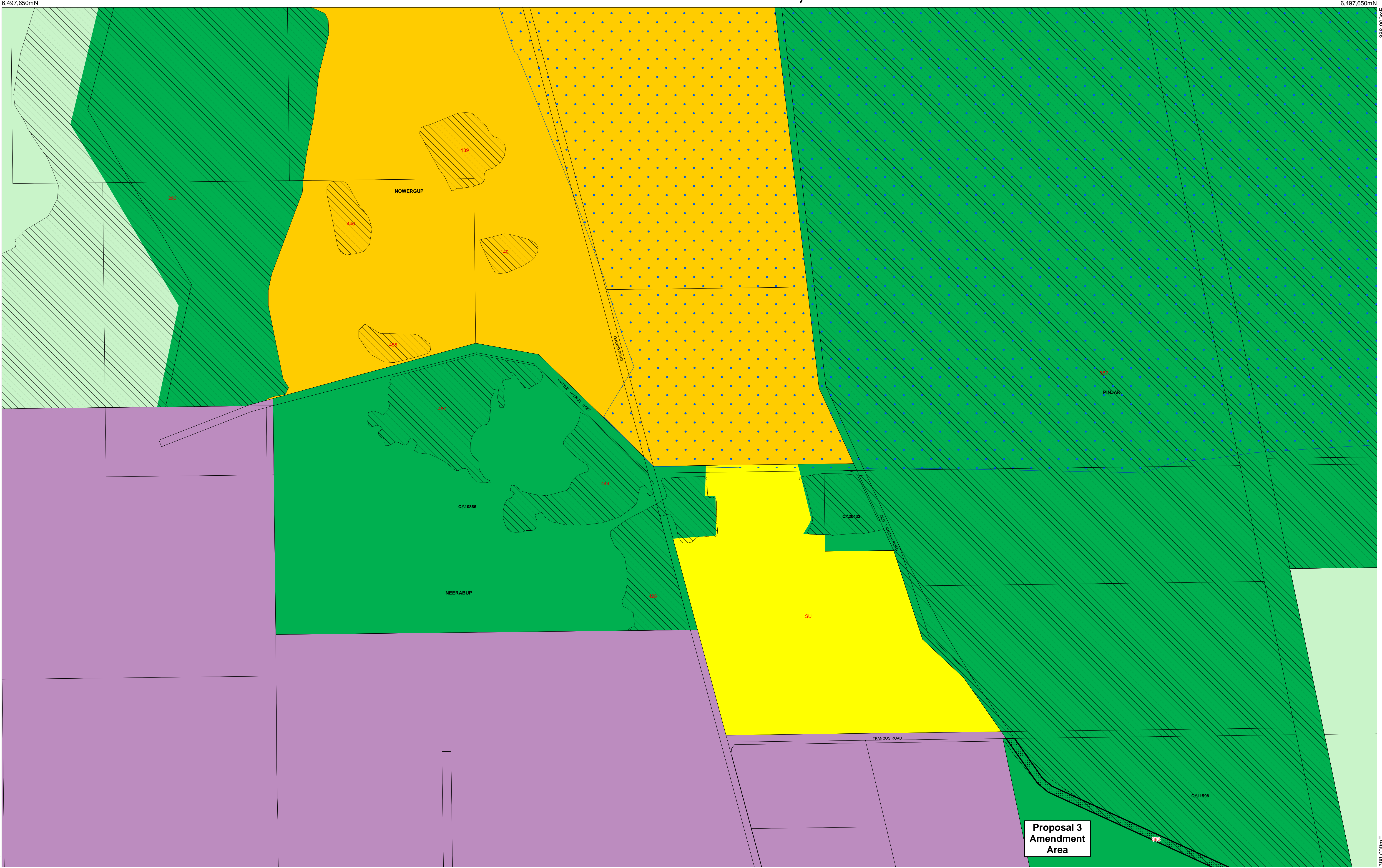
File: 833/02/01/0065  
Plan: MRS Sheet 7  
Ref no: 2882 v4  
Amendment No: 1333 /57

**DETAIL PLAN  
No. 1.5814**



METROPOLITAN REGION SCHEME - Perth, Western Australia

1.5819



**Important notes**  
Environmental condition areas are not shown on these maps; refer to the MRS Text for details of environmental conditions.  
Redevelopment scheme areas are shown on these maps, although they are not within the jurisdiction of the Western Australian Planning Commission.  
Refer to the relevant redevelopment authority's scheme and maps for details.  
For Port Kennedy locality refer to the: Port Kennedy Development Agreement Act 1992.

**Technical notes**  
Horizontal datum - Geocentric datum of Australia 1994  
Grid base - Map Grid of Australia  
Projection - Transverse Mercator, graphically projected in zone 50

**Data Sources**  
Cadastral data from the Western Australian Land Information Authority Spatial Cadastral Database (SCDB) - permission no. LI 862-2016-1  
Topographic features derived from StreetSmart Street Directory 2013

**Production notes**  
Published by the Department of Planning, Lands and Heritage, Gordon Stephenson House, 140 William Street, Perth, WA 6000  
The scheme is not intended to indicate the land use allocation under any local government provision.  
© State of Western Australia. This map may not be reproduced wholly or in part without the written permission of the Department.  
Website - [www.planning.wa.gov.au](http://www.planning.wa.gov.au) - to access electronic copies of the MRS  
Email - [spatialdata@planning.wa.gov.au](mailto:spatialdata@planning.wa.gov.au) for digital data or for written permission.

**Metropolitan Region Scheme Legend**

**Reserved lands**

- Parks and recreation
- Restricted public access
- Railways
- Port installations
- State forests

**Water catchments**

- Water catchments
- Civic and cultural
- Waterways

**Roads:**

- Primary regional roads
- Other regional roads

**Public purposes - denoted as follows:**

- H Hospital
- HS High school
- TS Technical school
- CP Car park
- U University
- CG Commonwealth Government
- SEC State Energy Commission
- SU Special uses
- WSD Water Authority of WA
- P Prison

**Zones**

- Urban
- Urban deferred
- Central city area
- Industrial
- Special Industrial
- Rural

**Reserved lands**

- Rural - water protection
- Private recreation

**Notice of delegation**

- Bush forever area

**Redevelopment schemes**

- Redevelopment scheme/act area

**Proposed Notice of Delegation**

- Site No. Bush Forever area for removal

**Standard Truncation**

Note: All truncations are standard unless otherwise shown

**Western Australian Planning Commission**

This is to certify that plan no. **1.5819** was approved by resolution at a meeting held on **21 August 2019**

Minute no. **WAPC / 281.10.2**

Signed: *[Signature]*

Effective: **xxxx**

**Geospatial Research and Modelling Certification**

**Manager:** T Servaas

**Geospatial Officer:** J Ballarotta

**Examined:** A Power

0 50 100 150 200 metres

**LOCATION OF DETAIL PLAN**

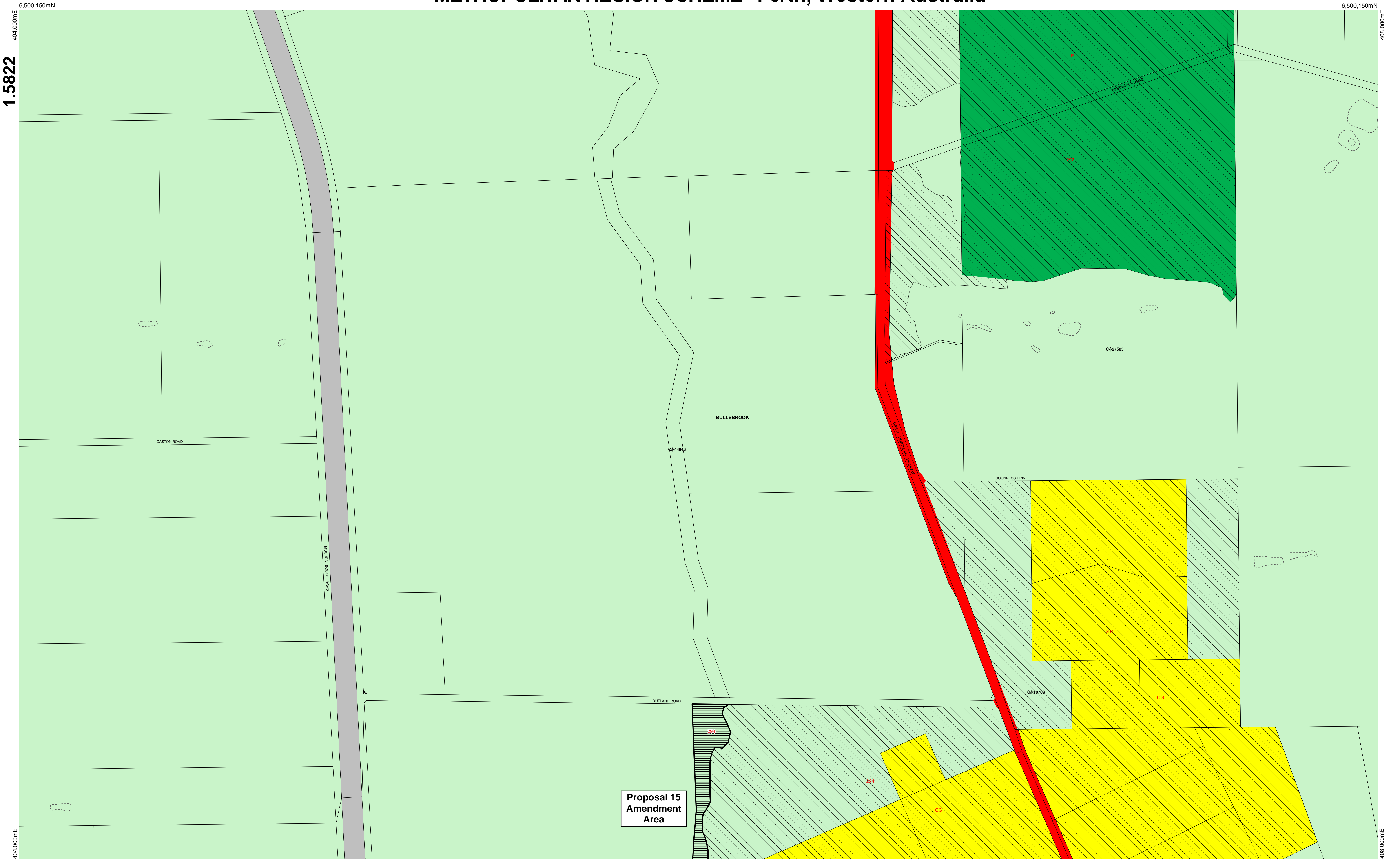
1.5807	1.5808
1.5812	1.5813
1.5817	1.5818
1.5822	1.5823
1.5827	1.5828
1.5832	1.5833
1.5837	1.5838
1.5842	1.5843
1.5847	1.5848

**DETAIL PLAN No. 1.5819**

File: 833/02/01/0065  
Plan: MRS Sheet 7  
Ref no: 2882 v4  
Amendment No: 1333 /57



METROPOLITAN REGION SCHEME - Perth, Western Australia



**Important notes**

Environmental condition areas are not shown on these maps; refer to the MRS Text for details of environmental conditions.

Redevelopment scheme areas are shown on these maps, although they are not within the jurisdiction of the Western Australian Planning Commission. Refer to the relevant redevelopment authority's scheme and maps for details.

For Port Kennedy locality refer to the: Port Kennedy Development Agreement Act 1992.

**Technical notes**

Horizontal datum - Geocentric datum of Australia 1994  
Grid base - Map Grid of Australia  
Projection - Transverse Mercator, graphically projected in zone 50

**Data Sources**

Cadastral data from the Western Australian Land Information Authority Spatial Cadastral Database (SCDB) - permission no. LJ 862-2016-1

Topographic features derived from StreetSmart Street Directory 2013

**Production notes**

Published by the Department of Planning, Lands and Heritage, Gordon Stephenson House, 140 William Street, Perth, WA 6000

The scheme is not intended to indicate the land use allocation under any local government provision.

© State of Western Australia. This map may not be reproduced wholly or in part without the written permission of the Department.

Website - [www.planning.wa.gov.au](http://www.planning.wa.gov.au) - to access electronic copies of the MRS

Email - [spatialdata@planning.wa.gov.au](mailto:spatialdata@planning.wa.gov.au) for digital data or for written permission.

**Metropolitan Region Scheme Legend**

**Reserved lands**

- Parks and recreation
- Restricted public access
- Railways
- Port installations
- State forests

**Water catchments**

- Water catchments
- Civic and cultural
- Waterways

**Roads:**

- Primary regional roads
- Other regional roads

**Zones**

- Urban
- Urban deferred
- Central city area
- Industrial
- Special industrial
- Rural

**Public purposes - denoted as follows:**

- H Hospital
- HS High school
- TS Technical school
- CP Car park
- U University
- CG Commonwealth Government
- SEC State Energy Commission
- SU Special uses
- VSD Water Authority of WA
- P Prison

**Notice of delegation**

- Bush forever area
- Redevelopment schemes
- Redevelopment scheme/act area

**Proposed Notice of Delegation**

- Site No
- Bush Forever area addition

**Standard Truncation**

Note: All truncations are standard unless otherwise shown

**Western Australian Planning Commission**

This is to certify that plan no. **1.5822**

was approved by resolution at a meeting held on **21 August 2019**

Minute no. **WAPC / 281.10.2**

Signed: *[Signature]*

Effective: **xxxx**

**Geospatial Research and Modelling Certification**

**Manager:** T Servaas

**Geospatial Officer:** J Ballarotta

**Examined:** A Power

0 50 100 150 200 metres

**LOCATION OF DETAIL PLAN**

1.576	1.577
1.581	1.582
1.583	1.584
1.585	1.586

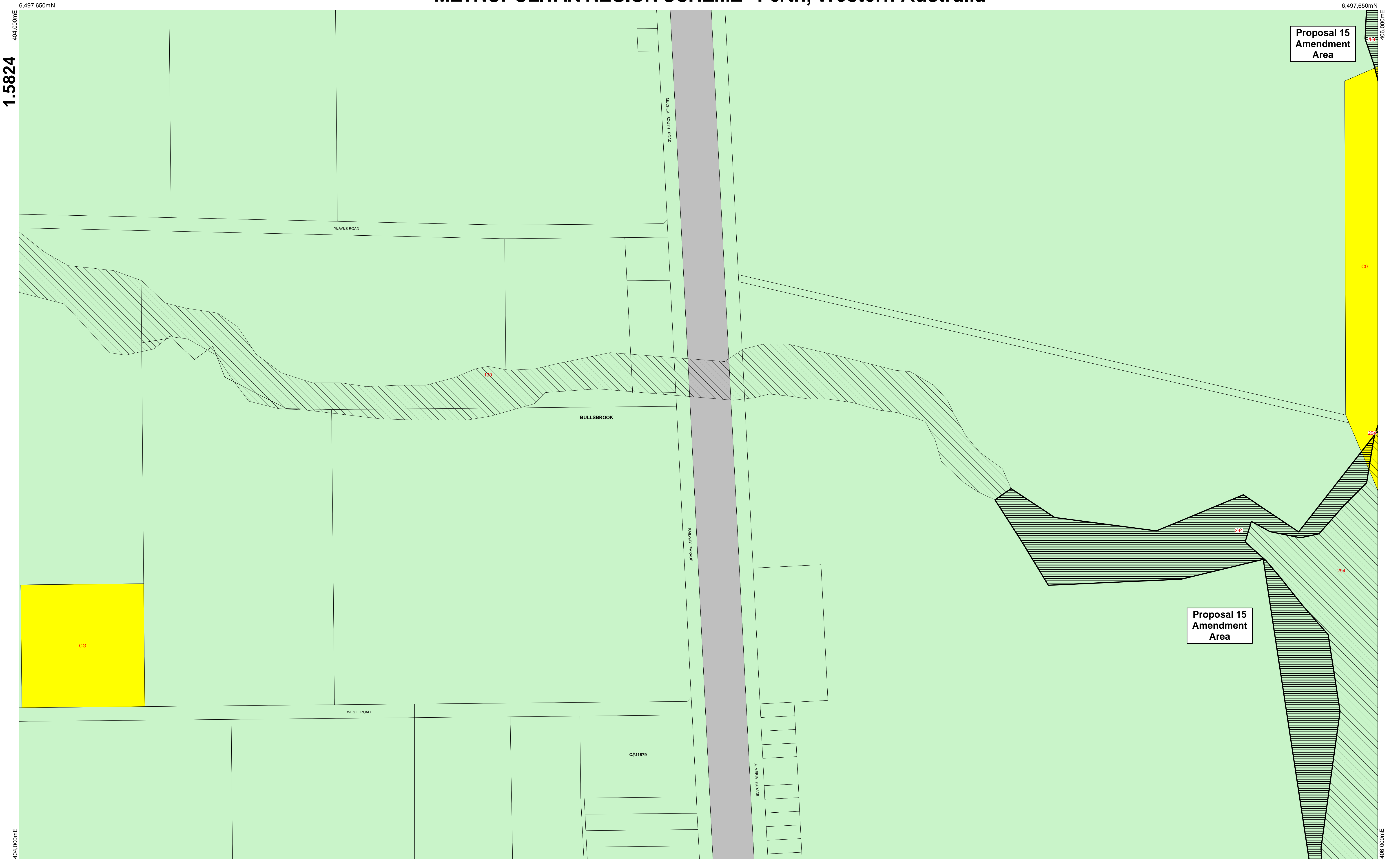
**1.5822**

File: 833/02/01/0065  
Plan: MRS Sheet 8  
Ref no: 2882 v4  
Amendment No: 1333 /57

**DETAIL PLAN No. 1.5822**



METROPOLITAN REGION SCHEME - Perth, Western Australia



**Important notes**  
Environmental condition areas are not shown on these maps; refer to the MRS Text for details of environmental conditions.  
Redevelopment scheme areas are shown on these maps, although they are not within the jurisdiction of the Western Australian Planning Commission.  
Refer to the relevant redevelopment authority's scheme and maps for details.  
For Port Kennedy locality refer to the: Port Kennedy Development Agreement Act 1992.

**Technical notes**  
Horizontal datum - Geocentric datum of Australia 1994  
Grid base - Map Grid of Australia  
Projection - Transverse Mercator, graphically projected in zone 50

**Data Sources**  
Cadastral data from the Western Australian Land Information Authority Spatial Cadastral Database (SCDB) - permission no. LJ 862-2016-1  
Topographic features derived from StreetSmart Street Directory 2013

**Production notes**  
Published by the Department of Planning, Lands and Heritage, Gordon Stephenson House, 140 William Street, Perth, WA 6000  
The scheme is not intended to indicate the land use allocation under any local government provision.  
© State of Western Australia. This map may not be reproduced wholly or in part without the written permission of the Department.  
Website - [www.planning.wa.gov.au](http://www.planning.wa.gov.au) - to access electronic copies of the MRS  
Email - [spatialdata@planning.wa.gov.au](mailto:spatialdata@planning.wa.gov.au) for digital data or for written permission.

**Metropolitan Region Scheme Legend**

**Reserved lands**

- Parks and recreation
- Restricted public access
- Railways
- Port installations
- State forests

**Water catchments**

- Civic and cultural
- Waterways

**Roads:**

- Primary regional roads
- Other regional roads

**Public purposes - denoted as follows:**

- H Hospital
- HS High school
- TS Technical school
- CP Car park
- U University
- CG Commonwealth Government
- SEC State Energy Commission
- SU Special uses
- WSD Water Authority of WA
- P Prison

**Zones**

- Urban
- Urban deferred
- Central city area
- Industrial
- Special industrial
- Rural
- Rural - water protection
- Private recreation
- Notice of delegation
- Bush forever area
- Redevelopment schemes
- Redevelopment scheme/act area

**Proposed Notice of Delegation**

- Site No. Bush Forever area addition

**Standard Truncation**

Note: All truncations are standard unless otherwise shown

**Western Australian Planning Commission**

This is to certify that plan no. **1.5824** was approved by resolution at a meeting held on **21 August 2019**

Minute no. **WAPC / 281.10.2**

Signed:

Effective: **xxxx**

**Geospatial Research and Modelling Certification**

**Manager:** T Servaas

**Geospatial Officer:** J Ballarotta

**Examined:** A Power

0 25 50 75 100 metres

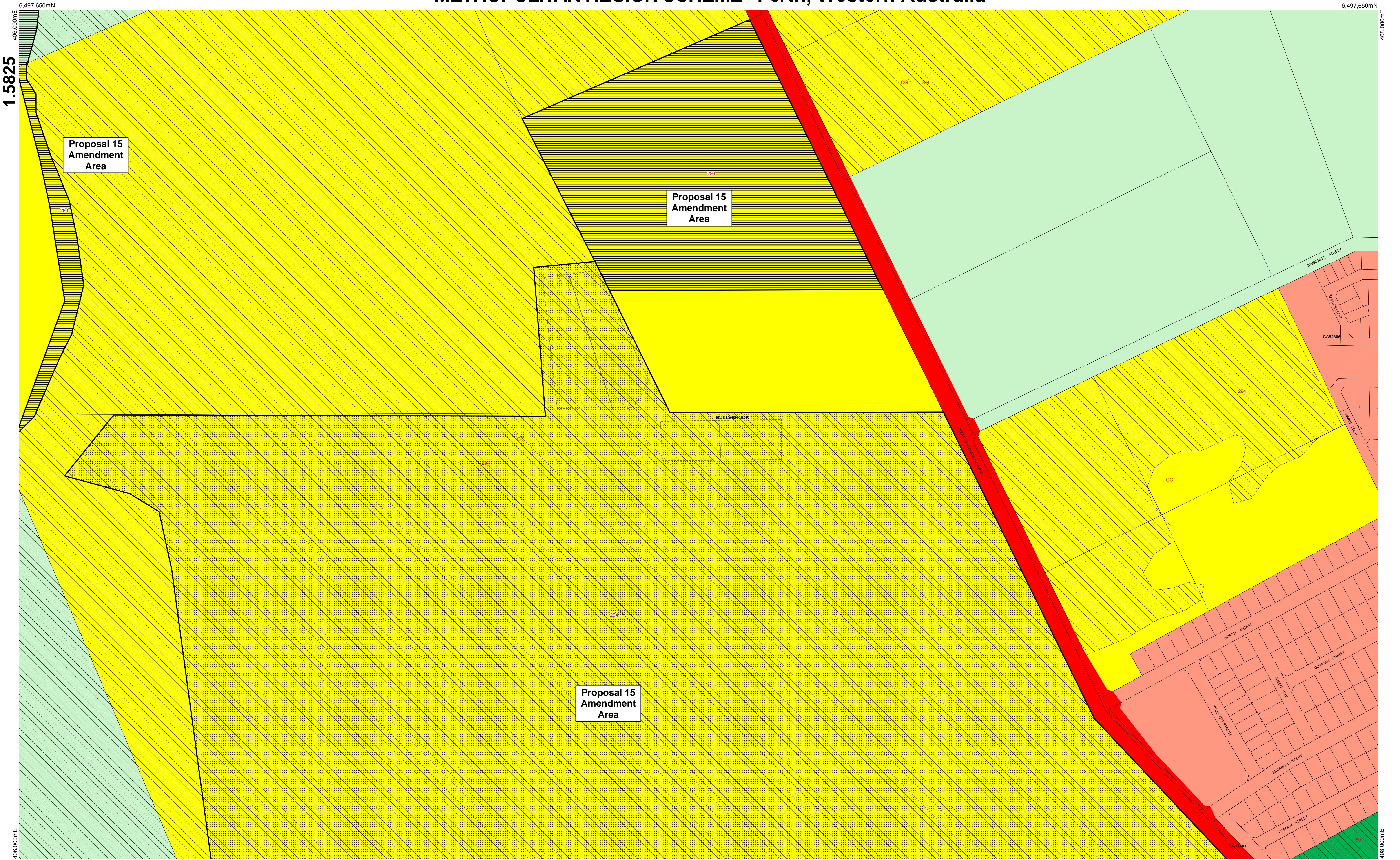
**LOCATION OF DETAIL PLAN**

**DETAIL PLAN No. 1.5824**

File: 833/02/01/0065  
Plan: MRS Sheet 8  
Ref no: 2862 v4  
Amendment No: 1333 /57



METROPOLITAN REGION SCHEME - Perth, Western Australia



**Important notes**  
Environmental condition areas are not shown on these maps; refer to the MRS Text for details of environmental conditions.  
Redevelopment scheme areas are shown on these maps, although they are not within the jurisdiction of the Western Australian Planning Commission.  
Refer to the relevant redevelopment authority's scheme and maps for details.  
For Port Kennedy locality refer to the: Port Kennedy Development Agreement Act 1992.

**Technical notes**  
Horizontal datum - Geocentric datum of Australia 1994  
Grid base - Map Grid of Australia  
Projection - Transverse Mercator, graphically projected in zone 50

**Data Sources**  
Cadastral data from the Western Australian Land Information Authority Spatial Cadastral Database (SCDB) - permission no. LI 862-2016-1  
Topographic features derived from StreetSmart Street Directory 2013

**Production notes**  
Published by the Department of Planning, Lands and Heritage, Gordon Stephenson House, 140 William Street, Perth, WA 6000  
The scheme is not intended to indicate the land use allocation under any local government provision.  
© State of Western Australia. This map may not be reproduced wholly or in part without the written permission of the Department.  
Website - [www.planning.wa.gov.au](http://www.planning.wa.gov.au) - to access electronic copies of the MRS  
Email - [spatialdata@planning.wa.gov.au](mailto:spatialdata@planning.wa.gov.au) for digital data or for written permission.

**Metropolitan Region Scheme Legend**

**Reserved lands**

- Parks and recreation
- Restricted public access
- Railways
- Port installations
- State forests

**Water catchments**

- Civic and cultural
- Waterways

**Roads:**

- Primary regional roads
- Other regional roads

**Public purposes - devoted as follows:**

- H Hospital
- HS High school
- TS Technical school
- CP Car park
- U University
- CG Commonwealth Government
- SEC State Energy Commission
- SU Special uses
- WSD Water Authority of WA
- P Prison

**Zones**

- Urban
- Urban deferred
- Central city area
- Industrial
- Special Industrial
- Rural

**Rural - water protection**

- Private recreation

**Notice of delegation**

- Bush forever area

**Redevelopment schemes**

- Redevelopment scheme/act area

**Proposed**

- Notice of Delegation
- Site No. Bush Forever area addition
- Site No. Bush Forever area removal

**Standard Truncation**

Note: All truncations are standard unless otherwise shown

**Western Australian Planning Commission**

This is to certify that plan no. **1.5825** was approved by resolution at a meeting held on **21 August 2019**

Minute no. **WAPC / 281.10.2**

Signed:

Effective: **xxxx**

**Geospatial Research and Modelling Certification**

**Manager:** T Servaas

**Geospatial Officer:** J Ballarotta

**Examined:** A Power

0 25 50 75 100 metres

**LOCATION OF DETAIL PLAN**

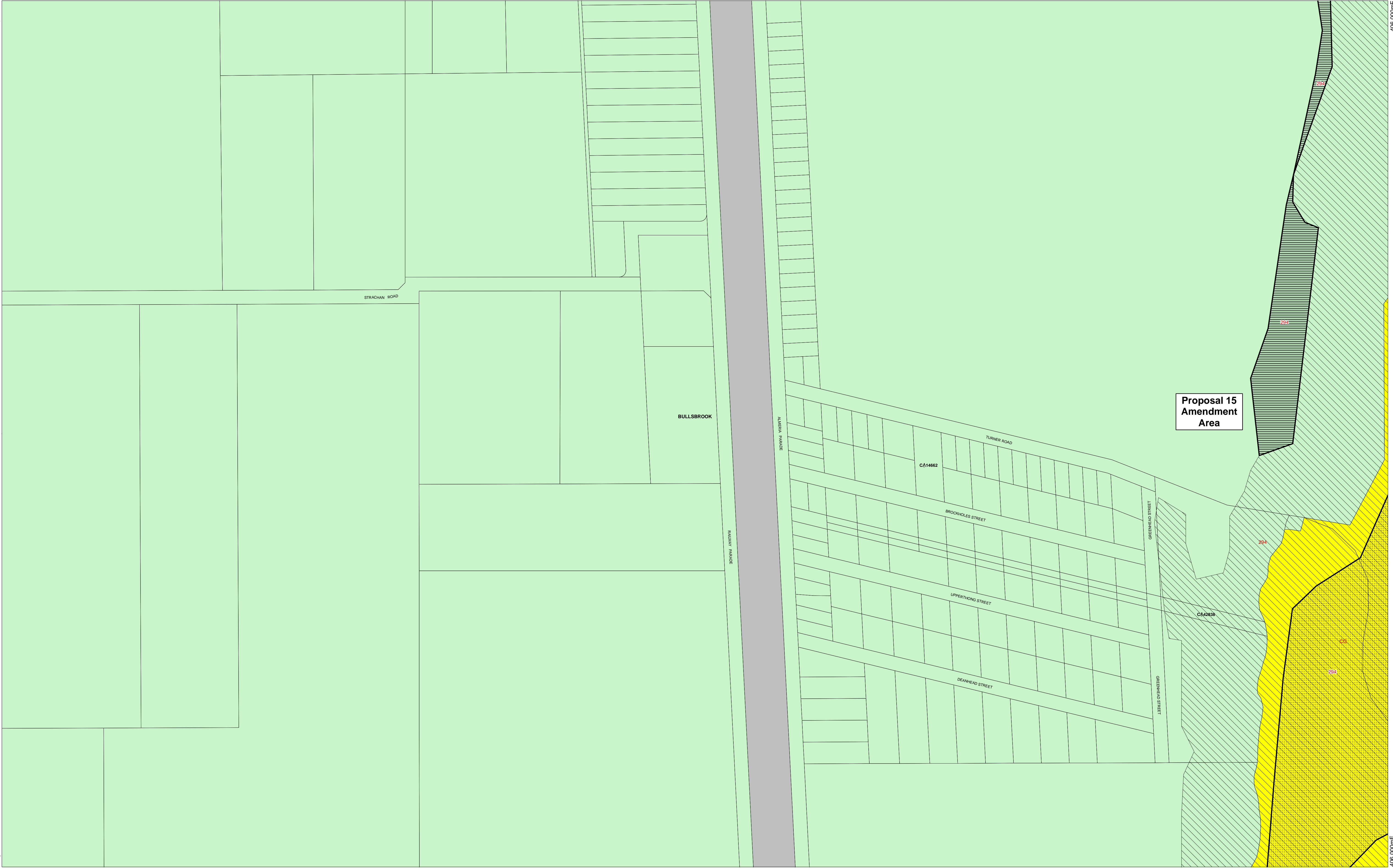
**DETAIL PLAN No. 1.5825**

File: 833/02/01/0065  
Plan: MRS Sheet 8  
Ref no: 2862 v4  
Amendment No: 1333 /57



METROPOLITAN REGION SCHEME - Perth, Western Australia

1.5828



**Important notes**  
Environmental condition areas are not shown on these maps; refer to the MRS Text for details of environmental conditions.  
Redevelopment scheme areas are shown on these maps, although they are not within the jurisdiction of the Western Australian Planning Commission.  
Refer to the relevant redevelopment authority's scheme and maps for details.  
For Port Kennedy locality refer to the: *Port Kennedy Development Agreement Act 1992*.

**Technical notes**  
Horizontal datum - Geocentric datum of Australia 1994  
Grid base - Map Grid of Australia  
Projection - Transverse Mercator, graphically projected in zone 50

**Data Sources**  
Cadastral data from the Western Australian Land Information Authority Spatial Cadastral Database (SCDB) - permission no. LI 862-2016-1  
Topographic features derived from StreetSmart Street Directory 2013

**Production notes**  
Published by the Department of Planning, Lands and Heritage, Gordon Stephenson House, 140 William Street, Perth, WA 6000  
The scheme is not intended to indicate the land use allocation under any local government provision.  
© State of Western Australia. This map may not be reproduced wholly or in part without the written permission of the Department.  
Website - [www.planning.wa.gov.au](http://www.planning.wa.gov.au) - to access electronic copies of the MRS  
Email - [spatialdata@planning.wa.gov.au](mailto:spatialdata@planning.wa.gov.au) for digital data or for written permission.

**Metropolitan Region Scheme Legend**

**Reserved lands**

- Parks and recreation
- Restricted public access
- Railways
- Port installations
- State forests

**Water catchments**

- Civic and cultural
- Waterways

**Roads:**

- Primary regional roads
- Other regional roads

**Public purposes - denoted as follows:**

- H Hospital
- HS High school
- TS Technical school
- CP Car park
- U University
- CG Commonwealth Government
- SEC State Energy Commission
- SU Special uses
- WSD Water Authority of WA
- P Prison

**Zones**

- Urban
- Urban deferred
- Central city area
- Industrial
- Special industrial
- Rural

**Rural - water protection**

- Private recreation

**Notice of delegation**

- Bush forever area

**Redevelopment schemes**

- Redevelopment scheme/act area

**Proposed Notice of Delegation**

- Site No. Bush Forever area addition
- Site No. Bush Forever area for removal

**Standard Truncation**

Note: All truncations are standard unless otherwise shown

**Western Australian Planning Commission**

This is to certify that plan no. **1.5828**

was approved by resolution at a meeting held on **21 August 2019**

Minute no. **WAPC / 281.10.2**

Signed : *[Signature]*

Effective: **xxxx**

**Geospatial Research and Modelling Certification**

**Manager:** T Servaas

**Geospatial Officer:** J Ballarotta

**Examined:** A Power

0 25 50 75 100 metres

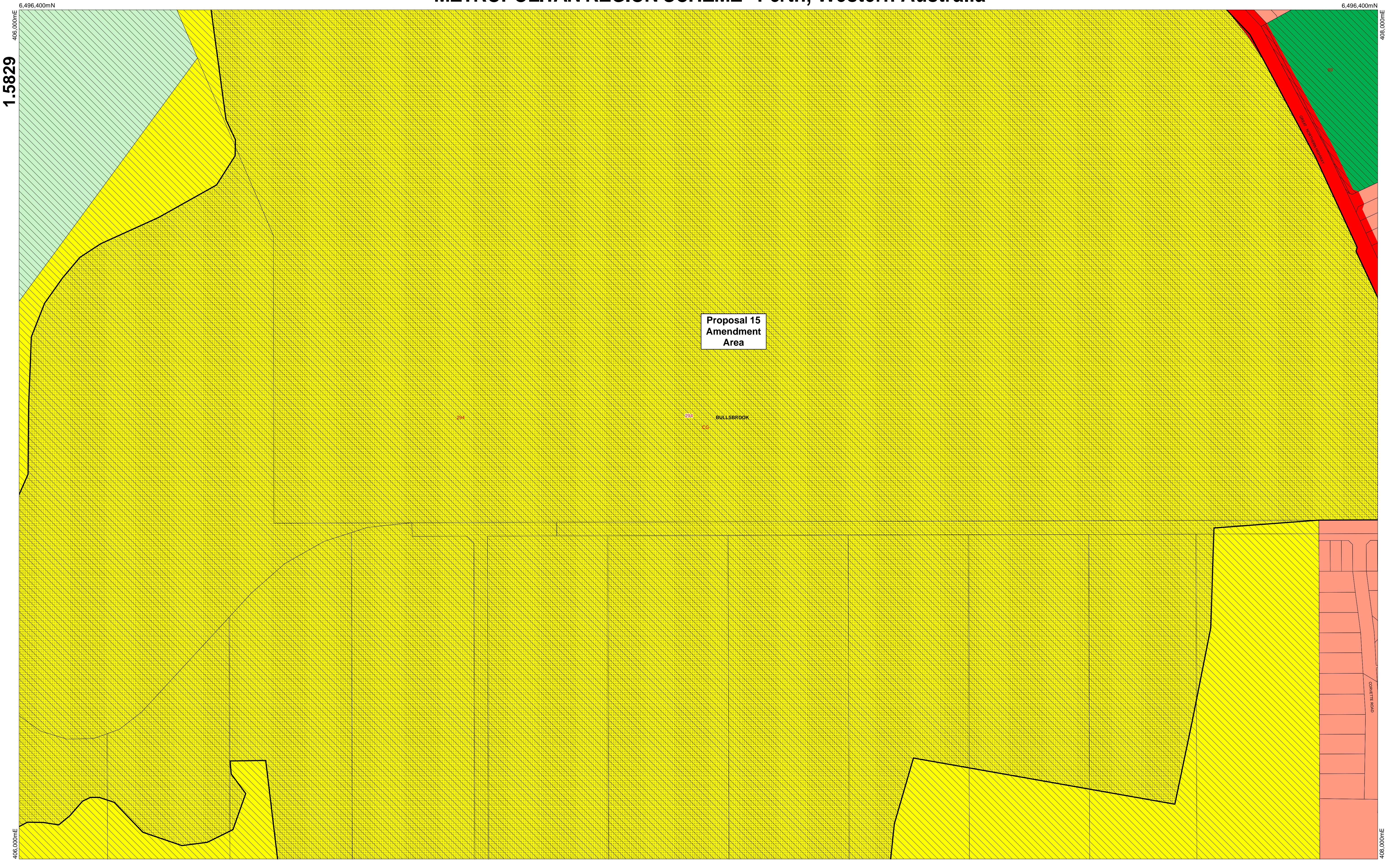
**LOCATION OF DETAIL PLAN**

File: 833/02/01/0065  
Plan: MRS Sheet 8  
Ref no: 2882 v4  
Amendment No: 1333 /57

**DETAIL PLAN No. 1.5828**



METROPOLITAN REGION SCHEME - Perth, Western Australia



**Important notes**  
Environmental condition areas are not shown on these maps; refer to the MRS Text for details of environmental conditions.  
Redevelopment scheme areas are shown on these maps, although they are not within the jurisdiction of the Western Australian Planning Commission.  
Refer to the relevant redevelopment authority's scheme and maps for details.  
For Port Kennedy locality refer to the: Port Kennedy Development Agreement Act 1992.

**Technical notes**  
Horizontal datum - Geocentric datum of Australia 1994  
Grid base - Map Grid of Australia  
Projection - Transverse Mercator, graphically projected in zone 50

**Data Sources**  
Cadastral data from the Western Australian Land Information Authority Spatial Cadastral Database (SCDB) - permission no. LI 862-2016-1  
Topographic features derived from StreetSmart Street Directory 2013

**Production notes**  
Published by the Department of Planning, Lands and Heritage, Gordon Stephenson House, 140 William Street, Perth, WA 6000  
© State of Western Australia. This map may not be reproduced wholly or in part without the written permission of the Department.  
Website - [www.planning.wa.gov.au](http://www.planning.wa.gov.au) - to access electronic copies of the MRS  
Email - [spatialdata@planning.wa.gov.au](mailto:spatialdata@planning.wa.gov.au) for digital data or for written permission.

**Metropolitan Region Scheme Legend**

**Reserved lands**

- Parks and recreation
- Restricted public access
- Railways
- Port installations
- State forests

**Water catchments**

- Civic and cultural
- Waterways

**Roads:**

- Primary regional roads
- Other regional roads

**Public purposes - devoted as follows:**

- H Hospital
- HS High school
- TS Technical school
- CP Car park
- U University
- CG Commonwealth Government
- SEC State Energy Commission
- SU Special uses
- VSD Water Authority of WA
- P Prison

**Zones**

- Urban
- Urban deferred
- Central city area
- Industrial
- Special Industrial
- Rural

**Rural - water protection**

- Private recreation

**Notice of delegation**

- Bush forever area

**Redevelopment schemes**

- Redevelopment scheme/act area

**Proposed Notice of Delegation**

- Site No. Bush Forever area for removal

**Standard Truncation**

Note: All truncations are standard unless otherwise shown

**Western Australian Planning Commission**  
This is to certify that plan no. **1.5829** was approved by resolution at a meeting held on **21 August 2019**  
Minute no. **WAPC / 281.10.2**  
Signed: *[Signature]*  
Effective: **xxxx**

**Geospatial Research and Modelling Certification**  
**Manager:** T Servaas  
**Geospatial Officer:** J Ballarotta  
**Examined:** A Power

0 25 50 75 100 metres

**N**

**LOCATION OF DETAIL PLAN**

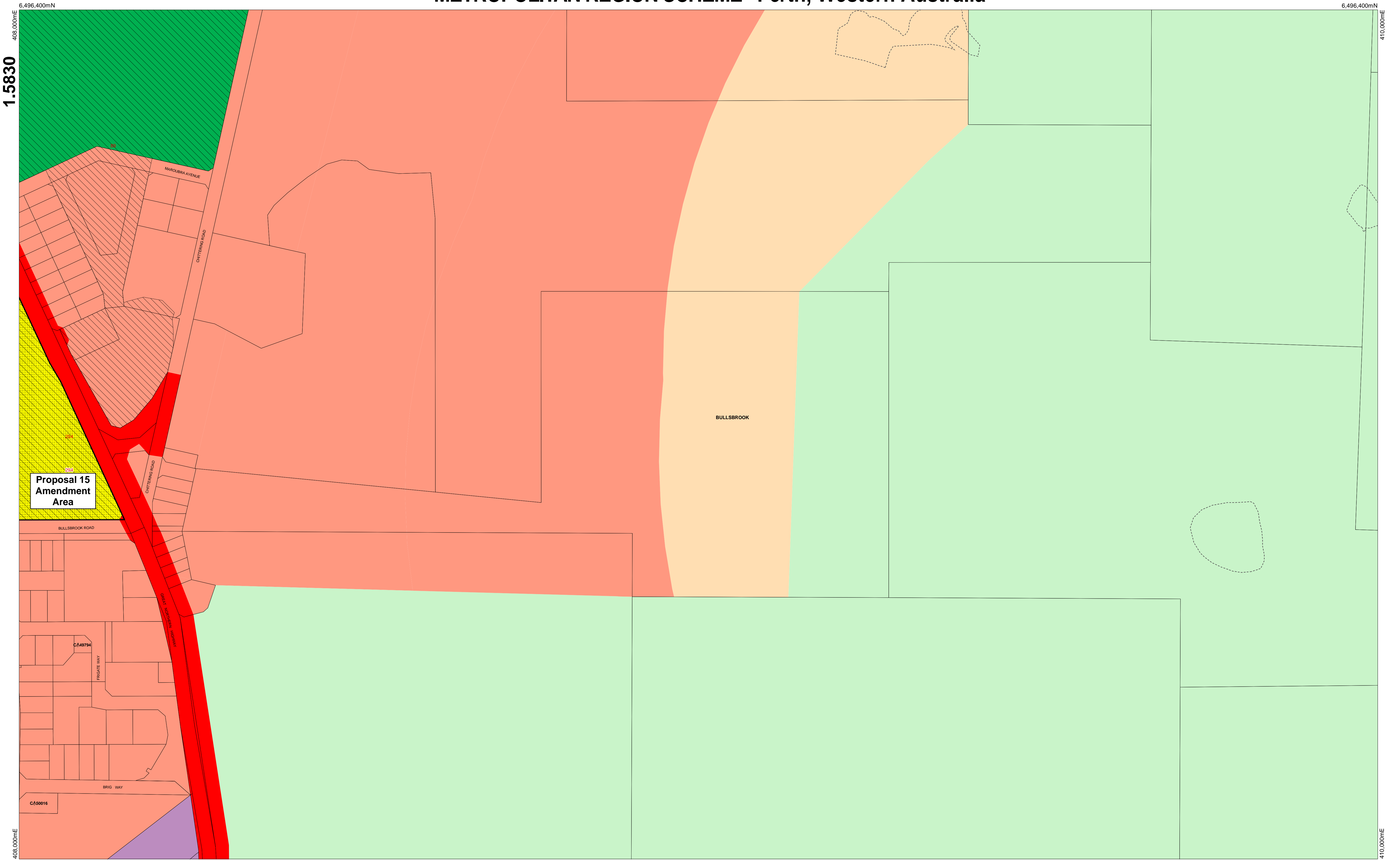
1.5824 1.5825 1.5826  
1.5828 **1.5829** 1.5830

File: 833/02/01/0065  
Plan: MRS Sheet 8  
Ref no: 2862 v4  
Amendment No: 1333 /57

**DETAIL PLAN No. 1.5829**



METROPOLITAN REGION SCHEME - Perth, Western Australia



Proposal 15  
Amendment  
Area



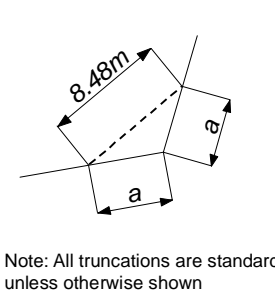
**Important notes**  
Environmental condition areas are not shown on these maps; refer to the MRS Text for details of environmental conditions.  
Redevelopment scheme areas are shown on these maps, although they are not within the jurisdiction of the Western Australian Planning Commission.  
Refer to the relevant redevelopment authority's scheme and maps for details.  
For Port Kennedy locality refer to the: Port Kennedy Development Agreement Act 1992.  
**Technical notes**  
Horizontal datum - Geocentric datum of Australia 1994  
Grid base - Map Grid of Australia  
Projection - Transverse Mercator, graphically projected in zone 50

**Data Sources**  
Cadastral data from the Western Australian Land Information Authority Spatial Cadastral Database (SCDB) - permission no. LI 862-2016-1  
Topographic features derived from StreetSmart Street Directory 2013  
**Production notes**  
Published by the Department of Planning, Lands and Heritage, Gordon Stephenson House, 140 William Street, Perth, WA 6000  
The scheme is not intended to indicate the land use allocation under any local government provision.  
© State of Western Australia. This map may not be reproduced wholly or in part without the written permission of the Department.  
Website - [www.planning.wa.gov.au](http://www.planning.wa.gov.au) - to access electronic copies of the MRS  
Email - [spatialdata@planning.wa.gov.au](mailto:spatialdata@planning.wa.gov.au) for digital data or for written permission.

Metropolitan Region Scheme Legend

- scheme boundary
- Reserved lands**
- Parks and recreation
  - Restricted public access
  - Railways
  - Port installations
  - State forests
- Water catchments**
- Civic and cultural
  - Waterways
- Roads:**
- Primary regional roads
  - Other regional roads
- Public purposes - denoted as follows:**
- H Hospital
  - HS High school
  - TS Technical school
  - CP Car park
  - U University
  - CG Commonwealth Government
  - SEC State Energy Commission
  - SU Special uses
  - WSD Water Authority of WA
  - P Prison
- Zones**
- Urban
  - Urban deferred
  - Central city area
  - Industrial
  - Special industrial
  - Rural
- Rural - water protection**
- Private recreation
- Notice of delegation**
- Bush forever area
- Redevelopment schemes**
- Redevelopment scheme/act area
- Proposed Notice of Delegation**
- Site No
  - Bush Forever area for removal

Standard Truncation



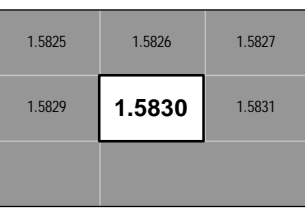
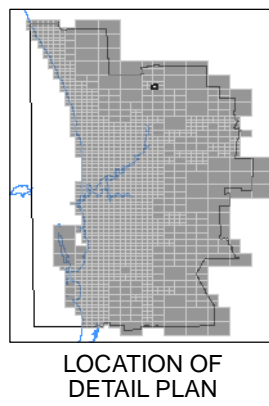
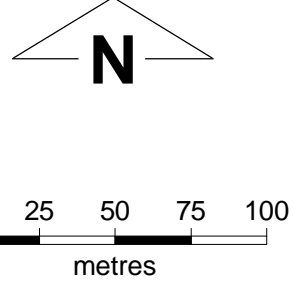
Note: All truncations are standard unless otherwise shown

Western Australian Planning Commission

This is to certify that plan no. **1.5830**  
was approved by resolution at a meeting held on **21 August 2019**  
Minute no. **WAPC / 281.10.2**  
Signed : *[Signature]*  
Effective: **xxxx**

Geospatial Research and Modelling Certification

**Manager:** T Servaas  
**Geospatial Officer:** J Ballarotta  
**Examined:** A Power



File: 833/02/01/0065  
Plan: MRS Sheet 8  
Ref no: 2882 v4  
Amendment No: 1333 /57

**DETAIL PLAN  
No. 1.5830**



METROPOLITAN REGION SCHEME - Perth, Western Australia

1.5835

Proposal 7  
Amendment  
Area

QUINN'S ROCKS



**Important notes**  
Environmental condition areas are not shown on these maps; refer to the MRS Text for details of environmental conditions.

Redevelopment scheme areas are shown on these maps, although they are not within the jurisdiction of the Western Australian Planning Commission.  
Refer to the relevant redevelopment authority's scheme and maps for details.

For Port Kennedy locality refer to the:  
*Port Kennedy Development Agreement Act 1992*.

**Technical notes**  
Horizontal datum - Geocentric datum of Australia 1994  
Grid base - Map Grid of Australia  
Projection - Transverse Mercator, graphically projected in zone 50

**Data Sources**  
Cadastral data from the Western Australian Land Information Authority Spatial Cadastral Database (SCDB) - permission no. LI 862-2016-1  
Topographic features derived from StreetSmart Street Directory 2013

**Production notes**  
Published by the Department of Planning, Lands and Heritage, Gordon Stephenson House, 140 William Street, Perth, WA 6000

The scheme is not intended to indicate the land use allocation under any local government provision.

© State of Western Australia. This map may not be reproduced wholly or in part without the written permission of the Department.  
Website - [www.planning.wa.gov.au](http://www.planning.wa.gov.au) - to access electronic copies of the MRS  
Email - [spatialdata@planning.wa.gov.au](mailto:spatialdata@planning.wa.gov.au) for digital data or for written permission.

--- scheme boundary

- Reserved lands**
- Parks and recreation
  - Restricted public access
  - Railways
  - Port installations
  - State forests
- Water catchments**
- Civic and cultural
  - Waterways
- Roads:**
- Primary regional roads
  - Other regional roads

Metropolitan Region Scheme Legend

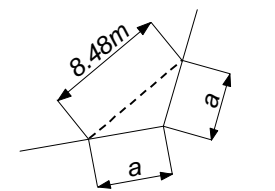
- Public purposes - denoted as follows:**
- H Hospital
  - HS High school
  - TS Technical school
  - CP Car park
  - U University
  - CG Commonwealth Government
  - SEC State Energy Commission
  - SU Special uses
  - WSD Water Authority of WA
  - P Prison

- Zones**
- Urban
  - Urban deferred
  - Central city area
  - Industrial
  - Special Industrial
  - Rural

- Rural - water protection**
- Private recreation
- Notice of delegation**
- Bush forever area
- Redevelopment schemes**
- Redevelopment scheme/act area

- Proposed Notice of Delegation**
- (Site No) Bush Forever area for removal

Standard Truncation



Note: All truncations are standard unless otherwise shown

Western Australian Planning Commission

This is to certify that plan no. **1.5835**

was approved by resolution at a meeting

held on **21 August 2019**

Minute no. **WAPC / 281.10.2**

Signed : *S. Kelly*


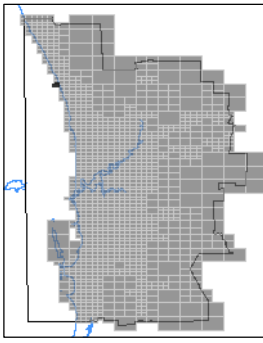
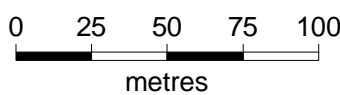
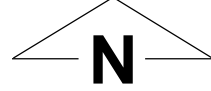
Effective: **xxxx**

Geospatial Research and Modelling Certification

**Manager:** T Servaas

**Geospatial Officer:** J Ballarotta

**Examined:** A Power

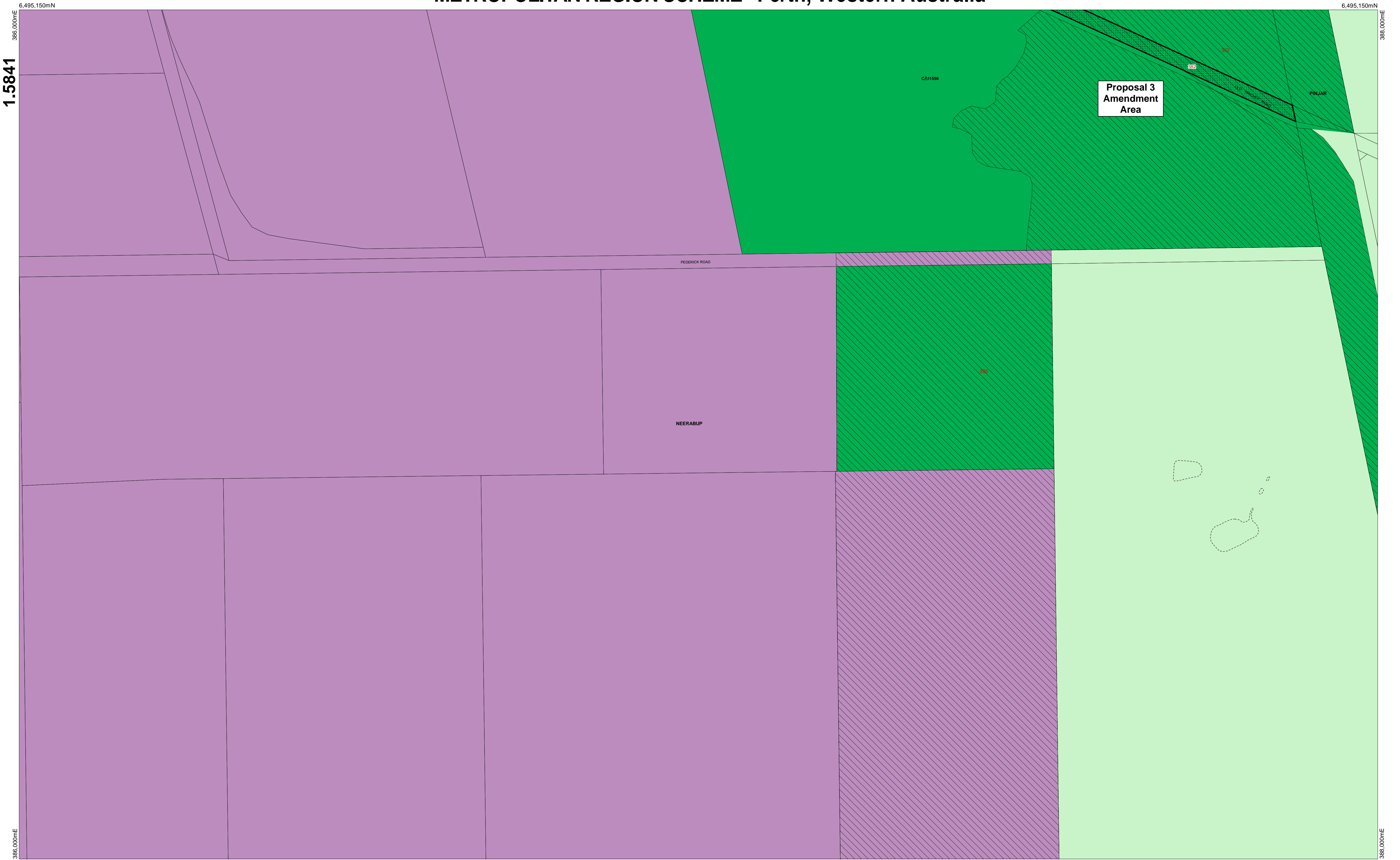


**DETAIL PLAN  
No. 1.5835**

File: 833/02/01/0065  
Plan: MRS Sheet 7  
Ref no: 2882 v4  
Amendment No: 1333 /57



METROPOLITAN REGION SCHEME - Perth, Western Australia



**Important notes**  
Environmental condition areas are not shown on these maps; refer to the MRS Text for details of environmental conditions.  
Redevelopment scheme areas are shown on these maps, although they are not within the jurisdiction of the Western Australian Planning Commission.  
Refer to the relevant redevelopment authority's scheme and maps for details.  
For Port Kennedy locality refer to the: Port Kennedy Development Agreement Act 1992.

**Technical notes**  
Horizontal datum - Geocentric datum of Australia 1994  
Grid base - Map Grid of Australia  
Projection - Transverse Mercator, graphically projected in zone 50

**Data Sources**  
Cadastral data from the Western Australian Land Information Authority Spatial Cadastral Database (SCDB) - permission no. LI 862-2016-1  
Topographic features derived from StreetSmart Street Directory 2013

**Production notes**  
Published by the Department of Planning, Lands and Heritage, Gordon Stephenson House, 140 William Street, Perth, WA 6000  
© State of Western Australia. This map may not be reproduced wholly or in part without the written permission of the Department.  
Website - [www.planning.wa.gov.au](http://www.planning.wa.gov.au) - to access electronic copies of the MRS  
Email - [spatialdata@planning.wa.gov.au](mailto:spatialdata@planning.wa.gov.au) for digital data or for written permission.

**Metropolitan Region Scheme Legend**

**Reserved lands**

- Parks and recreation
- Restricted public access
- Railways
- Port installations
- State forests

**Water catchments**

- Water catchments
- Civic and cultural
- Waterways

**Roads:**

- Primary regional roads
- Other regional roads

**Public purposes - denoted as follows:**

- H Hospital
- HS High school
- TS Technical school
- CP Car park
- U University
- CG Commonwealth Government
- SEC State Energy Commission
- SU Special uses
- VSD Water Authority of WA
- P Prison

**Zones**

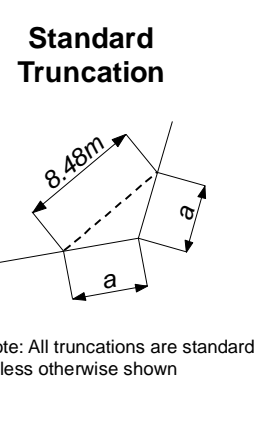
- Urban
- Urban deferred
- Central city area
- Industrial
- Special Industrial
- Rural

**Other**

- Rural - water protection
- Private recreation
- Notice of delegation
- Bush forever area
- Redevelopment schemes
- Redevelopment scheme/act area

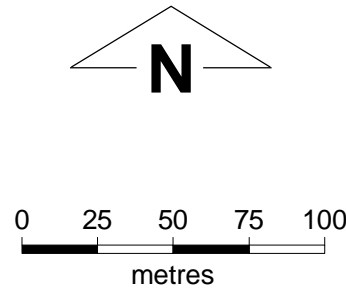
**Proposed Notice of Delegation**

- Site No
- Bush Forever area for removal



**Western Australian Planning Commission**  
This is to certify that plan no. **1.5841**  
was approved by resolution at a meeting held on **21 August 2019**  
Minute no. **WAPC / 281.10.2**  
Signed : *[Signature]*  
Effective: **xxxx**

**Geospatial Research and Modelling Certification**  
**Manager:** T Servaas  
**Geospatial Officer:** J Ballarotta  
**Examined:** A Power



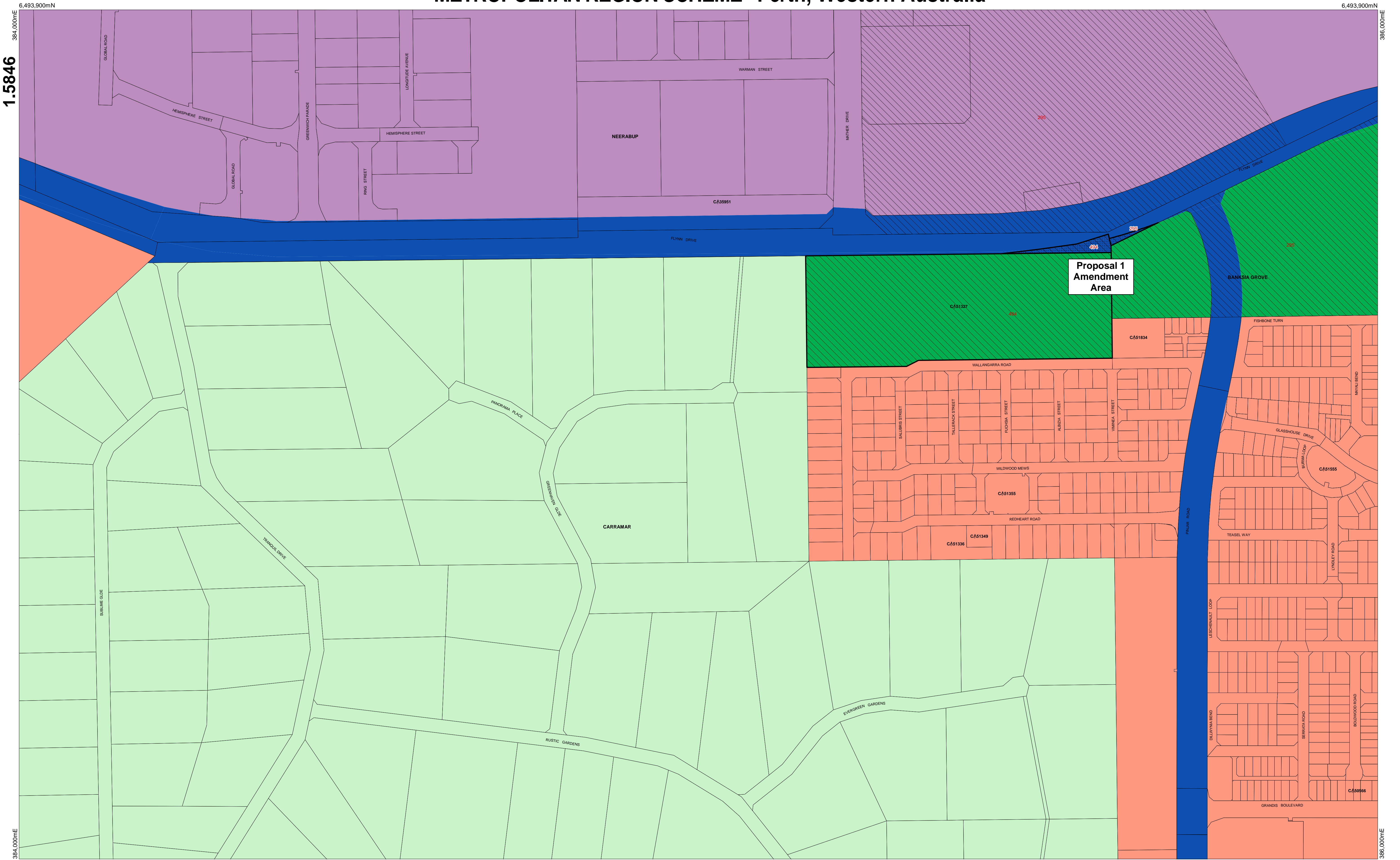
**LOCATION OF DETAIL PLAN**

**DETAIL PLAN No. 1.5841**

File: 833/02/01/0065  
Plan: MRS Sheet 7  
Ref no: 2882 v4  
Amendment No: 1333 /57



METROPOLITAN REGION SCHEME - Perth, Western Australia



**Important notes**  
Environmental condition areas are not shown on these maps; refer to the MRS Text for details of environmental conditions.  
Redevelopment scheme areas are shown on these maps, although they are not within the jurisdiction of the Western Australian Planning Commission.  
Refer to the relevant redevelopment authority's scheme and maps for details.  
For Port Kennedy locality refer to the: Port Kennedy Development Agreement Act 1992.  
**Technical notes**  
Horizontal datum - Geocentric datum of Australia 1994  
Grid base - Map Grid of Australia  
Projection - Transverse Mercator, graphically projected in zone 50

**Data Sources**  
Cadastral data from the Western Australian Land Information Authority Spatial Cadastral Database (SCDB) - permission no. LI 862-2016-1  
Topographic features derived from StreetSmart Street Directory 2013  
**Production notes**  
Published by the Department of Planning, Lands and Heritage, Gordon Stephenson House, 140 William Street, Perth, WA 6000  
The scheme is not intended to indicate the land use allocation under any local government provision.  
© State of Western Australia. This map may not be reproduced wholly or in part without the written permission of the Department.  
Website - [www.planning.wa.gov.au](http://www.planning.wa.gov.au) - to access electronic copies of the MRS  
Email - [spatialdata@planning.wa.gov.au](mailto:spatialdata@planning.wa.gov.au) for digital data or for written permission.

**Metropolitan Region Scheme Legend**

scheme boundary	Water catchments	Public purposes - devoted as follows: H Hospital HS High school TS Technical school CP Car park U University CG Commonwealth Government SEC State Energy Commission SU Special uses WSD Water Authority of WA P Prison	Urban	Rural - water protection	Notice of delegation
Reserved lands	Civic and cultural	Urban deferred	Private recreation	Redevelopment schemes	Redevelopment scheme/act area
Restricted public access	Waterways	Central city area	Bush forever area		
Railways	Roads: Primary regional roads Other regional roads	Industrial			
State forests		Special industrial			
		Rural			

**Standard Truncation**

Note: All truncations are standard unless otherwise shown

**Western Australian Planning Commission**  
This is to certify that plan no. **1.5846**  
was approved by resolution at a meeting held on **21 August 2019**  
Minute no. **WAPC / 281.10.2**  
Signed:   
Effective: **xxxx**

**Geospatial Research and Modelling Certification**  
**Manager:** T Servaas  
**Geospatial Officer:** J Ballarotta  
**Examined:** A Power

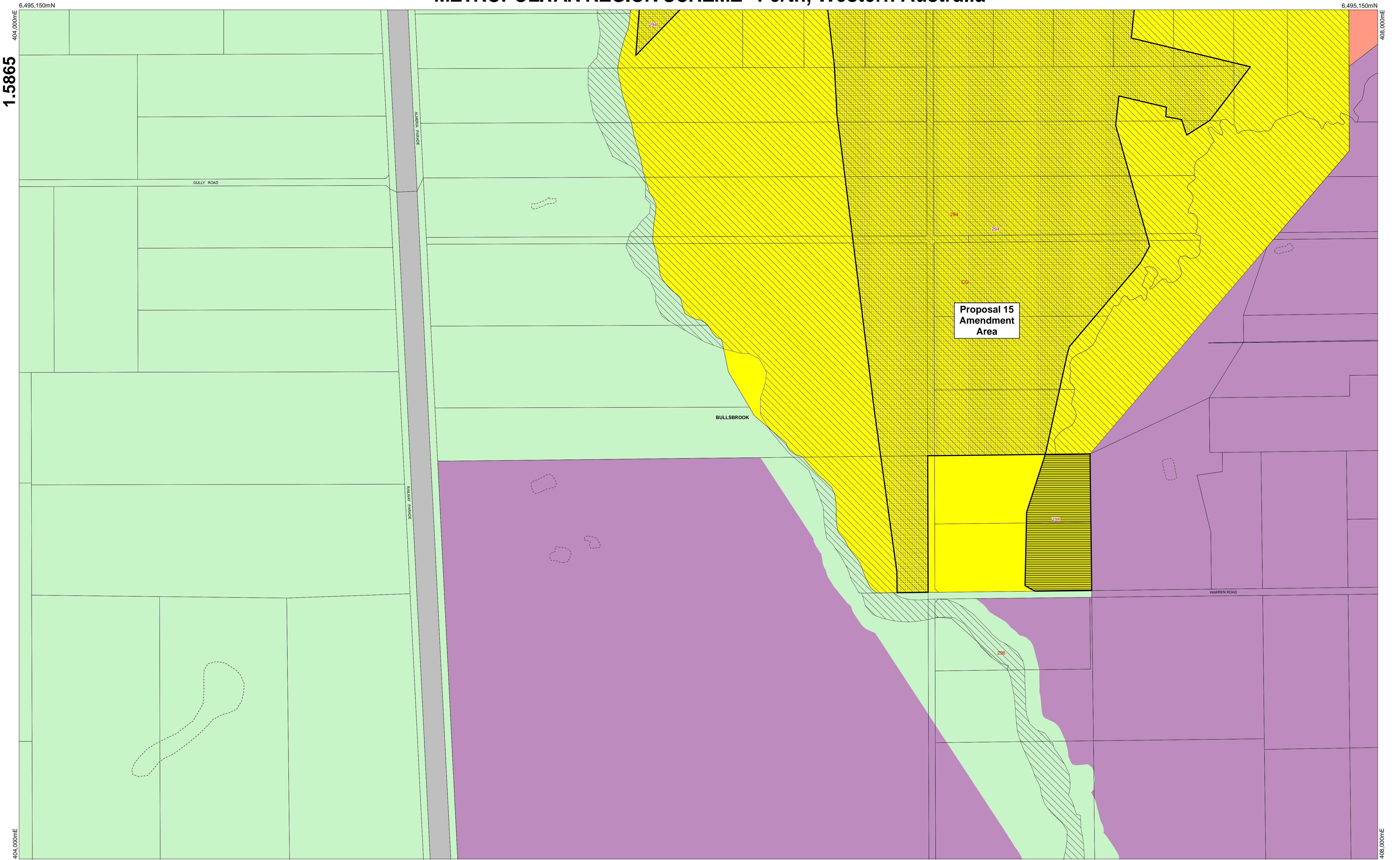
0 25 50 75 100 metres

**DETAIL PLAN No. 1.5846**

File: 833/02/01/0065  
Plan: MRS Sheet 7  
Ref no: 2882 v4  
Amendment No: 1333 /57



METROPOLITAN REGION SCHEME - Perth, Western Australia



**Important notes**  
Environmental condition areas are not shown on these maps; refer to the MRS Text for details of environmental conditions.  
Redevelopment scheme areas are shown on these maps, although they are not within the jurisdiction of the Western Australian Planning Commission.  
Refer to the relevant redevelopment authority's scheme and maps for details.  
For Port Kennedy locality refer to the: Port Kennedy Development Agreement Act 1992.

**Technical notes**  
Horizontal datum - Geocentric datum of Australia 1994  
Grid base - Map Grid of Australia  
Projection - Transverse Mercator, graphically projected in zone 50

**Data Sources**  
Cadastral data from the Western Australian Land Information Authority Spatial Cadastral Database (SCDB) - permission no. LI 862-2016-1  
Topographic features derived from StreetSmart Street Directory 2013

**Production notes**  
Published by the Department of Planning, Lands and Heritage, Gordon Stephenson House, 140 William Street, Perth, WA 6000  
The scheme is not intended to indicate the land use allocation under any local government provision.  
© State of Western Australia. This map may not be reproduced wholly or in part without the written permission of the Department.  
Website - [www.planning.wa.gov.au](http://www.planning.wa.gov.au) - to access electronic copies of the MRS  
Email - [spatialdata@planning.wa.gov.au](mailto:spatialdata@planning.wa.gov.au) for digital data or for written permission.

**Metropolitan Region Scheme Legend**

**Reserved lands**

- Parks and recreation
- Restricted public access
- Railways
- Port installations
- State forests

**Water catchments**

- Civic and cultural
- Waterways

**Roads:**

- Primary regional roads
- Other regional roads

**Public purposes - denoted as follows:**

- H Hospital
- HS High school
- TS Technical school
- CP Car park
- U University
- CG Commonwealth Government
- SEC State Energy Commission
- SU Special uses
- WSD Water Authority of WA
- P Prison

**Zones**

- Urban
- Urban deferred
- Central city area
- Industrial
- Special Industrial
- Rural

**Reserved lands**

- Rural - water protection
- Private recreation

**Notice of delegation**

- Bush forever area

**Redevelopment schemes**

- Redevelopment scheme/act area

**Proposed Notice of Delegation**

- (Site No) Bush Forever area addition
- (Site No) Bush Forever area for removal

**Standard Truncation**

Note: All truncations are standard unless otherwise shown

**Western Australian Planning Commission**

This is to certify that plan no. **1.5865** was approved by resolution at a meeting held on **21 August 2019**

Minute no. **WAPC / 281.10.2**

Signed: *[Signature]*

Effective: **xxxx**

**Geospatial Research and Modelling Certification**

**Manager:** T Servaas

**Geospatial Officer:** J Ballarotta

**Examined:** A Power

0 50 100 150 200 metres

**LOCATION OF DETAIL PLAN**

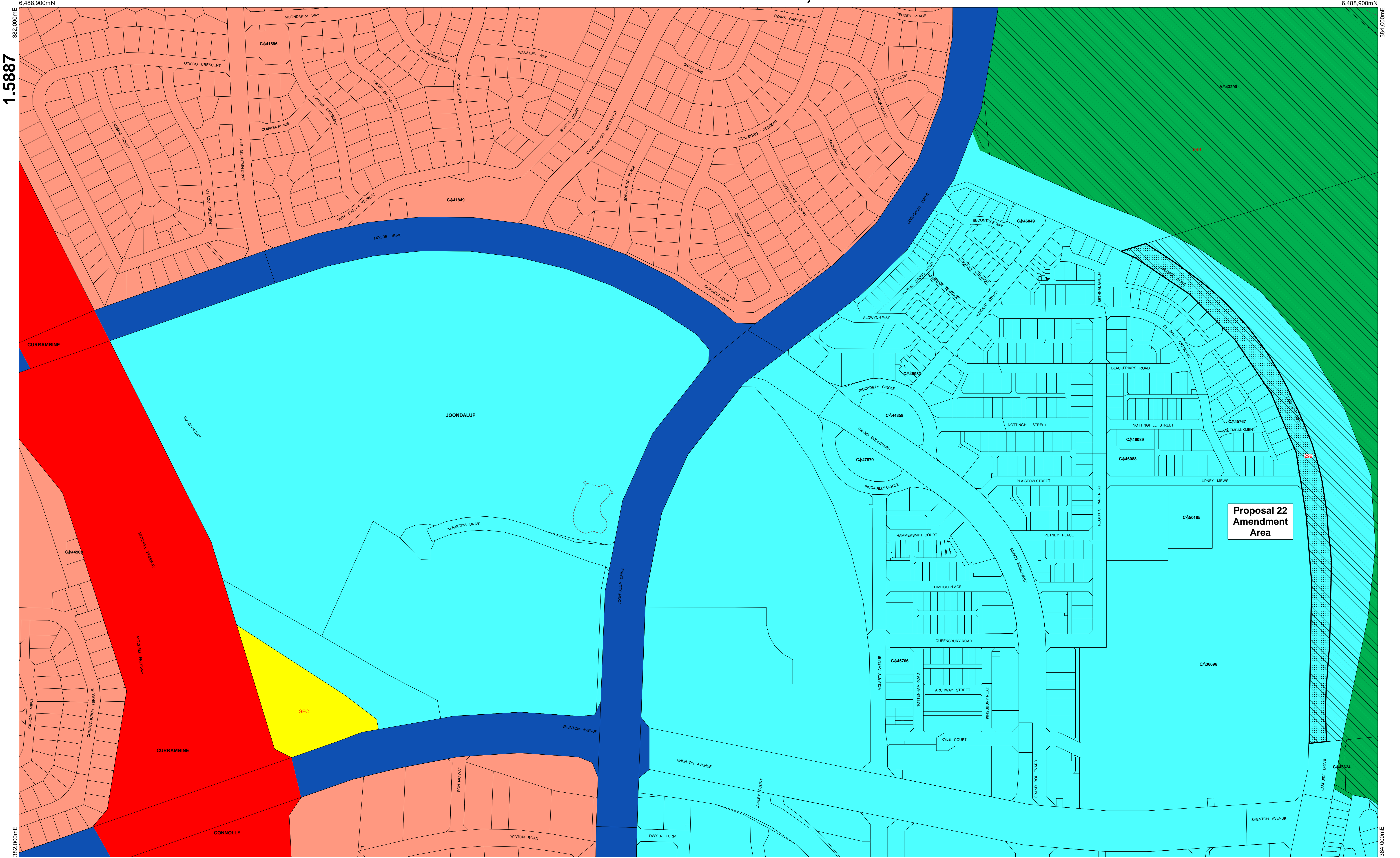
File: 833/02/01/0065  
Plan: MRS Sheet 8  
Ref no: 2882 v4  
Amendment No: 1333 /57

**DETAIL PLAN No. 1.5865**



METROPOLITAN REGION SCHEME - Perth, Western Australia

1.5887



**Important notes**  
Environmental condition areas are not shown on these maps; refer to the MRS Text for details of environmental conditions.  
Redevelopment scheme areas are shown on these maps, although they are not within the jurisdiction of the Western Australian Planning Commission.  
Refer to the relevant redevelopment authority's scheme and maps for details.  
For Port Kennedy locality refer to the: Port Kennedy Development Agreement Act 1992.  
**Technical notes**  
Horizontal datum - Geocentric datum of Australia 1994  
Grid base - Map Grid of Australia  
Projection - Transverse Mercator, graphically projected in zone 50

**Data Sources**  
Cadastral data from the Western Australian Land Information Authority Spatial Cadastral Database (SCDB) - permission no. LI 862-2016-1  
Topographic features derived from StreetSmart Street Directory 2013  
**Production notes**  
Published by the Department of Planning, Lands and Heritage, Gordon Stephenson House, 140 William Street, Perth, WA 6000  
The scheme is not intended to indicate the land use allocation under any local government provision.  
© State of Western Australia. This map may not be reproduced wholly or in part without the written permission of the Department.  
Website - [www.planning.wa.gov.au](http://www.planning.wa.gov.au) - to access electronic copies of the MRS  
Email - [spatialdata@planning.wa.gov.au](mailto:spatialdata@planning.wa.gov.au) for digital data or for written permission.

**Metropolitan Region Scheme Legend**

scheme boundary	Water catchments	Public purposes - denoted as follows: H Hospital HS High school TS Technical school CP Car park U University CG Commonwealth Government SEC State Energy Commission SU Special uses WSD Water Authority of WA P Prison
Reserved lands Parks and recreation Restricted public access	Civic and cultural	Roads: Primary regional roads Other regional roads
Railways	Waterways	State forests
Port installations	Roads: Primary regional roads Other regional roads	

**Zones**

Urban	Rural - water protection	Proposed Notice of Delegation
Urban deferred	Private recreation	Site No.
Central city area	Notice of delegation	Bush Forever area for removal
Industrial	Bush forever area	
Special industrial	Redevelopment schemes	
Rural	Redevelopment scheme/act area	

**Standard Truncation**

Note: All truncations are standard unless otherwise shown

**Western Australian Planning Commission**  
This is to certify that plan no. **1.5887**  
was approved by resolution at a meeting held on **21 August 2019**  
Minute no. **WAPC / 281.0.2**  
Signed:   
Effective: **xxxx**

**Geospatial Research and Modelling Certification**  
**Manager:** T Servaas  
**Geospatial Officer:** J Ballarotta  
**Examined:** A Power

0 25 50 75 100 metres

LOCATION OF DETAIL PLAN

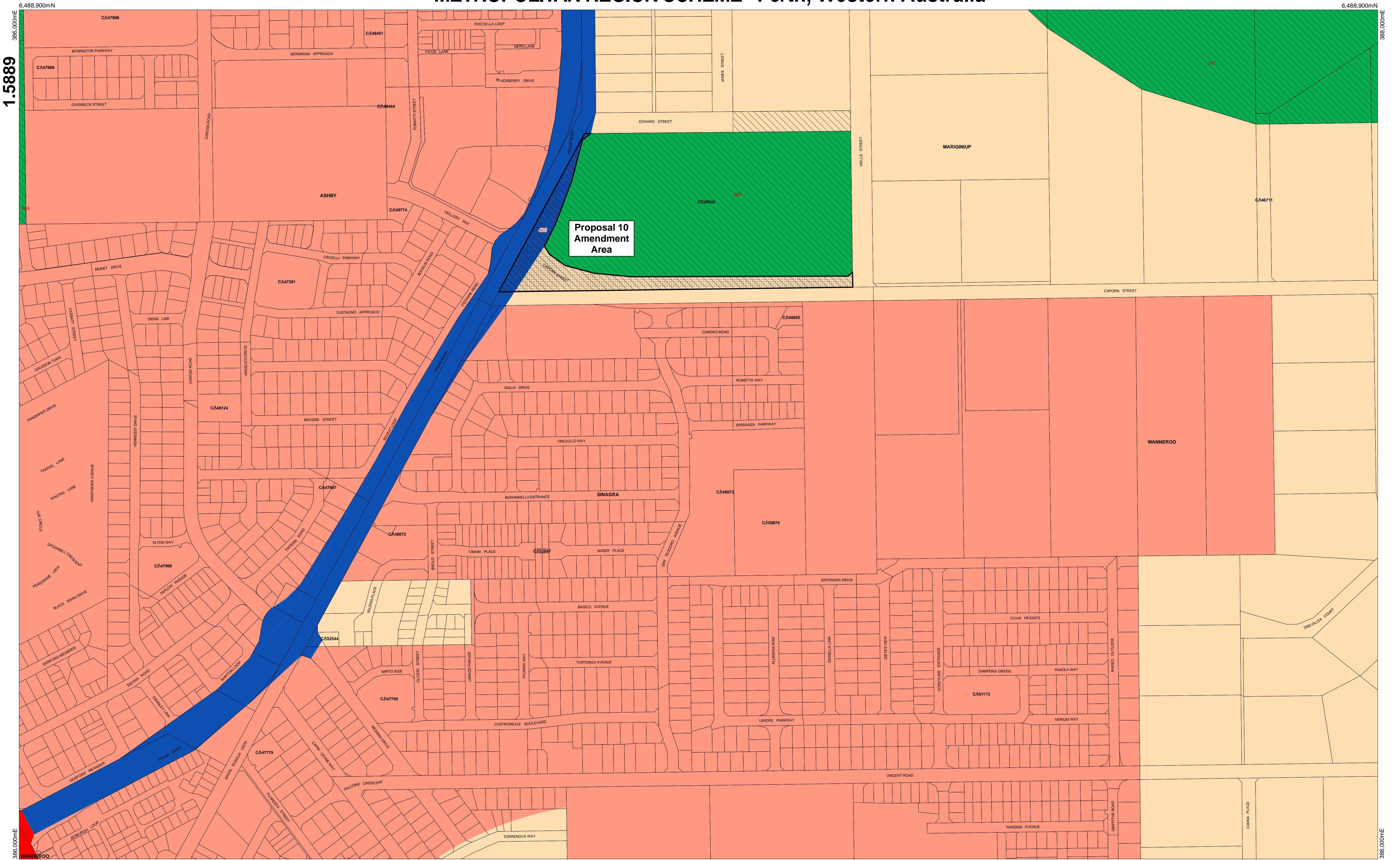
1.5881	1.5882	1.5883
1.5886	<b>1.5887</b>	1.5888
1.5899	1.5900	1.5901

File: 833/02/01/0065  
Plan: MRS Sheet 7  
Ref no: 2882 v4  
Amendment No: 1333 /57

**DETAIL PLAN No. 1.5887**



METROPOLITAN REGION SCHEME - Perth, Western Australia



**Important notes**  
Environmental condition areas are not shown on these maps; refer to the MRS Text for details of environmental conditions.  
Redevelopment scheme areas are shown on these maps, although they are not within the jurisdiction of the Western Australian Planning Commission.  
Refer to the relevant redevelopment authority's scheme and maps for details.  
For Port Kennedy locality refer to the: Port Kennedy Development Agreement Act 1992.  
**Technical notes**  
Horizontal datum - Geocentric datum of Australia 1994  
Grid base - Map Grid of Australia  
Projection - Transverse Mercator, graphically projected in zone 50

**Data Sources**  
Cadastral data from the Western Australian Land Information Authority Spatial Cadastral Database (SCDB) - permission no. LI 862-2016-1  
Topographic features derived from StreetSmart Street Directory 2013  
**Production notes**  
Published by the Department of Planning, Lands and Heritage, Gordon Stephenson House, 140 William Street, Perth, WA 6000  
The scheme is not intended to indicate the land use allocation under any local government provision.  
© State of Western Australia. This map may not be reproduced wholly or in part without the written permission of the Department.  
Website - [www.planning.wa.gov.au](http://www.planning.wa.gov.au) - to access electronic copies of the MRS  
Email - [spatialdata@planning.wa.gov.au](mailto:spatialdata@planning.wa.gov.au) for digital data or for written permission.

**Metropolitan Region Scheme Legend**

--- scheme boundary	Water catchments	Public purposes - devoted as follows: H Hospital HS High school TS Technical school CP Car park U University CG Commonwealth Government SEC State Energy Commission SU Special uses WSD Water Authority of WA P Prison	<b>Zones</b> Urban Urban deferred Central city area Industrial Special industrial Rural	Rural - water protection Private recreation Notice of delegation Bush forever area Redevelopment schemes Redevelopment scheme/act area
Reserved lands Parks and recreation Restricted public access Railways Port installations State forests	Civic and cultural Waterways Roads: Primary regional roads Other regional roads			Proposed Notice of Delegation Site No. Bush Forever area for removal

**Standard Truncation**

Note: All truncations are standard unless otherwise shown

**Western Australian Planning Commission**  
This is to certify that plan no. **1.5889**  
was approved by resolution at a meeting held on **21 August 2019**  
Minute no. **WAPC / 281.10.2**  
Signed:   
Effective: **xxxx**

**Geospatial Research and Modelling Certification**  
**Manager:** T Servaas  
**Geospatial Officer:** J Ballarotta  
**Examined:** A Power

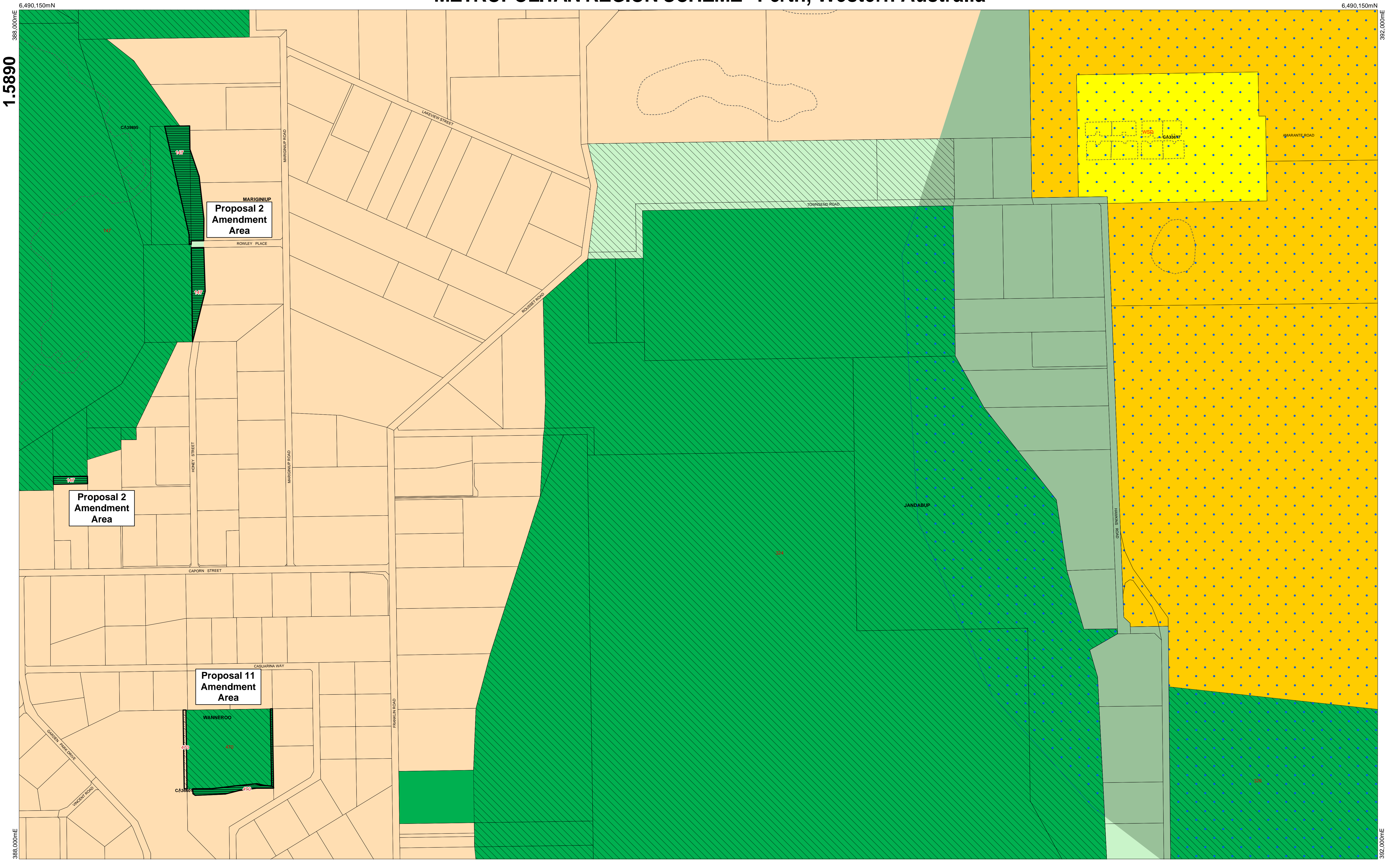
0 25 50 75 100 metres

File: 833/02/01/0065  
Plan: MRS Sheet 7  
Ref no: 2882 v4  
Amendment No: 1333 /57

**DETAIL PLAN No. 1.5889**



METROPOLITAN REGION SCHEME - Perth, Western Australia



**Important notes**

Environmental condition areas are not shown on these maps; refer to the MRS Text for details of environmental conditions.

Redevelopment scheme areas are shown on these maps, although they are not within the jurisdiction of the Western Australian Planning Commission. Refer to the relevant redevelopment authority's scheme and maps for details.

For Port Kennedy locality refer to the: Port Kennedy Development Agreement Act 1992.

**Technical notes**

Horizontal datum - Geocentric datum of Australia 1994  
Grid base - Map Grid of Australia  
Projection - Transverse Mercator, graphically projected in zone 50

**Data Sources**

Cadastral data from the Western Australian Land Information Authority Spatial Cadastral Database (SCDB) - permission no. LJ 862-2016-1

Topographic features derived from StreetSmart Street Directory 2013

**Production notes**

Published by the Department of Planning, Lands and Heritage, Gordon Stephenson House, 140 William Street, Perth, WA 6000

© State of Western Australia. This map may not be reproduced wholly or in part without the written permission of the Department.

Website - [www.planning.wa.gov.au](http://www.planning.wa.gov.au) - to access electronic copies of the MRS

Email - [spatialdata@planning.wa.gov.au](mailto:spatialdata@planning.wa.gov.au) for digital data or for written permission.

**Metropolitan Region Scheme Legend**

**Reserved lands**

- Parks and recreation
- Restricted public access
- Railways
- Port installations
- State forests

**Water catchments**

- Civic and cultural
- Waterways

**Roads:**

- Primary regional roads
- Other regional roads

**Public purposes - denoted as follows:**

- H Hospital
- HS High school
- TS Technical school
- CP Car park
- U University
- CG Commonwealth Government
- SEC State Energy Commission
- SU Special uses
- WSD Water Authority of WA
- P Prison

**Zones**

- Urban
- Urban deferred
- Central city area
- Industrial
- Special industrial
- Rural

**Other features:**

- Rural - water protection
- Private recreation
- Notice of delegation
- Bush forever area
- Redevelopment schemes
- Redevelopment scheme/act area

**Standard Truncation**

**Western Australian Planning Commission**

This is to certify that plan no. **1.5890**

was approved by resolution at a meeting held on **21 August 2019**

Minute no. **WAPC / 281.10.2**

Signed:

Effective: **xxxx**

**Geospatial Research and Modelling Certification**

**Manager:** T Servaas

**Geospatial Officer:** J Ballarotta

**Examined:** A Power

0 50 100 150 200 metres

1.5890	1.5891	1.5892	1.5893
1.5894	1.5895	1.5896	1.5897
1.5898	1.5899	1.5900	1.5901
1.5902	1.5903	1.5904	1.5905

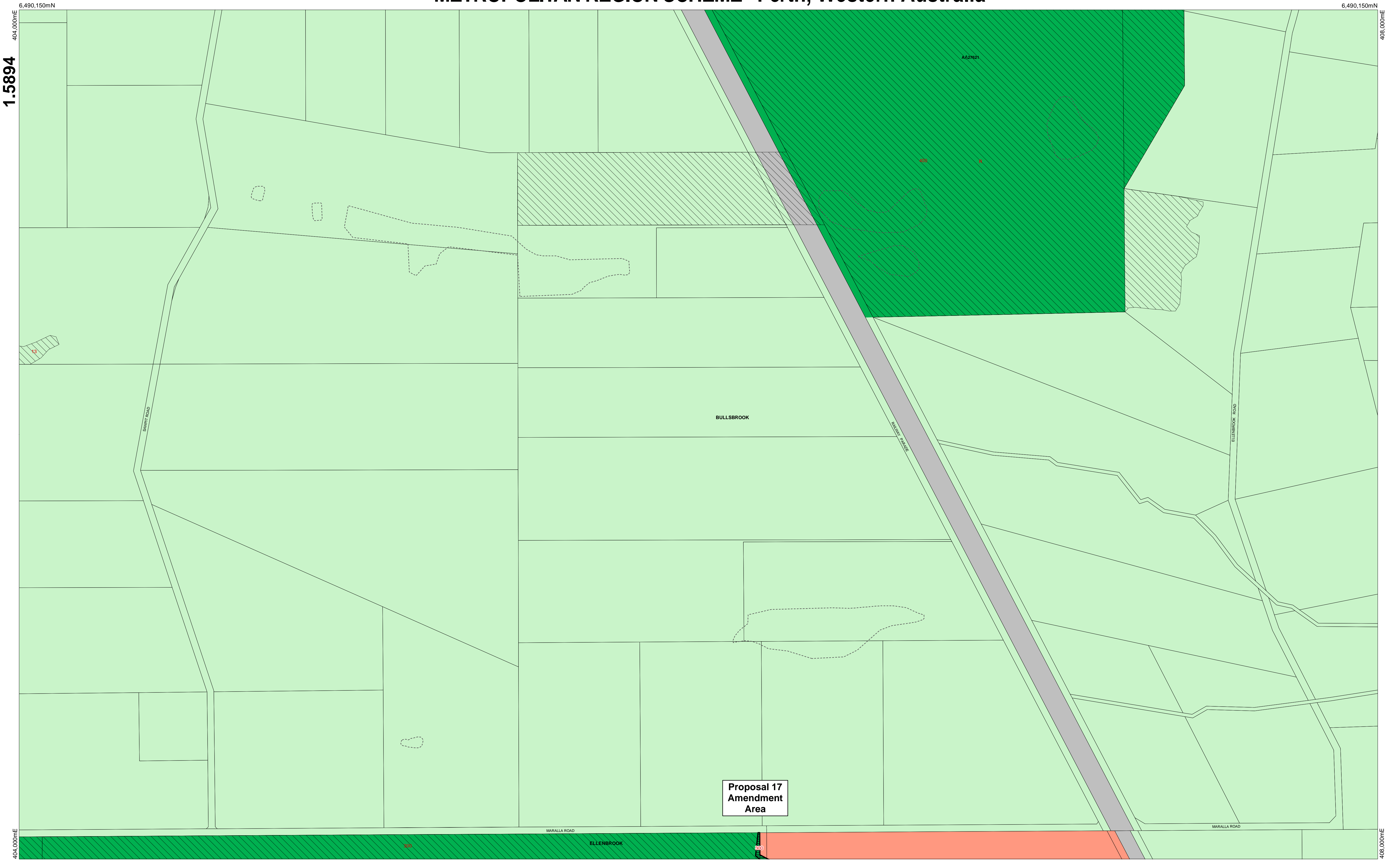
**1.5890**

File: 833/02/01/0065  
Plan: MRS Sheet 7  
Ref no: 2882 v4  
Amendment No: 1333 /57

**DETAIL PLAN No. 1.5890**



METROPOLITAN REGION SCHEME - Perth, Western Australia



**Important notes**  
Environmental condition areas are not shown on these maps; refer to the MRS Text for details of environmental conditions.  
Redevelopment scheme areas are shown on these maps, although they are not within the jurisdiction of the Western Australian Planning Commission.  
Refer to the relevant redevelopment authority's scheme and maps for details.  
For Port Kennedy locality refer to the: Port Kennedy Development Agreement Act 1992.

**Technical notes**  
Horizontal datum - Geocentric datum of Australia 1994  
Grid base - Map Grid of Australia  
Projection - Transverse Mercator, graphically projected in zone 50

**Data Sources**  
Cadastral data from the Western Australian Land Information Authority Spatial Cadastral Database (SCDB) - permission no. LI 862-2016-1  
Topographic features derived from StreetSmart Street Directory 2013

**Production notes**  
Published by the Department of Planning, Lands and Heritage, Gordon Stephenson House, 140 William Street, Perth, WA 6000  
The scheme is not intended to indicate the land use allocation under any local government provision.  
© State of Western Australia. This map may not be reproduced wholly or in part without the written permission of the Department.  
Website - [www.planning.wa.gov.au](http://www.planning.wa.gov.au) - to access electronic copies of the MRS  
Email - [spatialdata@planning.wa.gov.au](mailto:spatialdata@planning.wa.gov.au) for digital data or for written permission.

**Metropolitan Region Scheme Legend**

**Reserved lands**

- Parks and recreation
- Restricted public access
- Railways
- Port installations
- State forests

**Water catchments**

- Civic and cultural
- Waterways

**Roads:**

- Primary regional roads
- Other regional roads

**Public purposes - denoted as follows:**

- H Hospital
- HS High school
- TS Technical school
- CP Car park
- U University
- CG Commonwealth Government
- SEC State Energy Commission
- SU Special uses
- WSD Water Authority of WA
- P Prison

**Zones**

- Urban
- Urban deferred
- Central city area
- Industrial
- Special industrial
- Rural

**Notice of delegation**

- Bush forever area

**Redevelopment schemes**

- Redevelopment scheme/act area

**Proposed Notice of Delegation (Site No)**

- Bush Forever area addition

**Standard Truncation**

Note: All truncations are standard unless otherwise shown

**Western Australian Planning Commission**

This is to certify that plan no. **1.5894** was approved by resolution at a meeting held on **21 August 2019**

Minute no. **WAPC / 281.10.2**

Signed : *[Signature]*

Effective: **xxxx**

**Geospatial Research and Modelling Certification**

**Manager:** T Servaas

**Geospatial Officer:** J Ballarotta

**Examined:** A Power

0 50 100 150 200 metres

**LOCATION OF DETAIL PLAN**

1.5893	1.5894	1.5895
1.5893	<b>1.5894</b>	1.5895
1.5893	1.5894	1.5895

**DETAIL PLAN No. 1.5894**

File: 833/02/01/0065  
Plan: MRS Sheet 8  
Ref no: 2882 v4  
Amendment No: 1333 /57



METROPOLITAN REGION SCHEME - Perth, Western Australia

1.5912

402.000mE

402.000mE

6,487,650mN

404.000mE

6,486,400mN

404.000mE



**Important notes**  
Environmental condition areas are not shown on these maps; refer to the MRS Text for details of environmental conditions.  
Redevelopment scheme areas are shown on these maps, although they are not within the jurisdiction of the Western Australian Planning Commission.  
Refer to the relevant redevelopment authority's scheme and maps for details.  
For Port Kennedy locality refer to the: Port Kennedy Development Agreement Act 1992.

**Technical notes**  
Horizontal datum - Geocentric datum of Australia 1994  
Grid base - Map Grid of Australia  
Projection - Transverse Mercator, graphically projected in zone 50

**Data Sources**  
Cadastral data from the Western Australian Land Information Authority Spatial Cadastral Database (SCDB) - permission no. LI 862-2016-1  
Topographic features derived from StreetSmart Street Directory 2013

**Production notes**  
Published by the Department of Planning, Lands and Heritage, Gordon Stephenson House, 140 William Street, Perth, WA 6000  
The scheme is not intended to indicate the land use allocation under any local government provision.  
© State of Western Australia. This map may not be reproduced wholly or in part without the written permission of the Department.  
Website - www.planning.wa.gov.au - to access electronic copies of the MRS  
Email - spatialdata@planning.wa.gov.au for digital data or for written permission.

**Metropolitan Region Scheme Legend**

**Reserved lands**

- Parks and recreation
- Restricted public access
- Railways
- Port installations
- State forests

**Water catchments**

- Civic and cultural
- Waterways

**Roads:**

- Primary regional roads
- Other regional roads

**Public purposes - denoted as follows:**

- H Hospital
- HS High school
- TS Technical school
- CP Car park
- U University
- CG Commonwealth Government
- SEC State Energy Commission
- SU Special uses
- WSD Water Authority of WA
- P Prison

**Zones**

- Urban
- Urban deferred
- Central city area
- Industrial
- Special Industrial
- Rural

**Rural - water protection**

- Private recreation

**Notice of delegation**

- Bush forever area

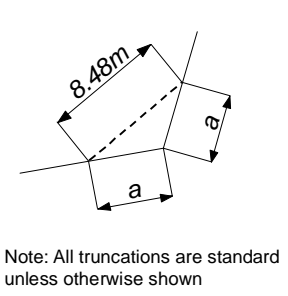
**Redevelopment schemes**

- Redevelopment scheme/act area

**Proposed Notice of Delegation**

- (Site No.) Bush Forever area addition
- (Site No.) Bush Forever area for removal

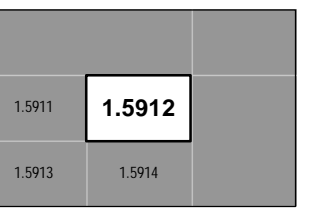
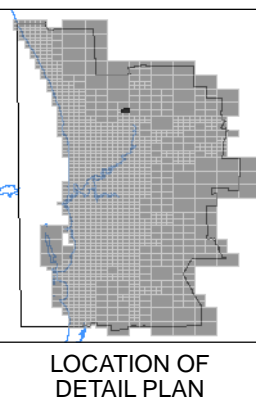
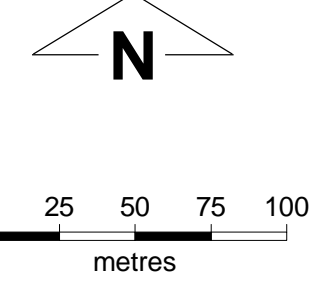
**Standard Truncation**



Note: All truncations are standard unless otherwise shown

**Western Australian Planning Commission**  
This is to certify that plan no. **1.5912**  
was approved by resolution at a meeting held on **21 August 2019**  
Minute no. **WAPC / 281.10.2**  
Signed: *[Signature]*  
Effective: **xxxx**

**Geospatial Research and Modelling Certification**  
**Manager:** T Servaas  
**Geospatial Officer:** J Ballarotta  
**Examined:** A Power



File: 833/02/01/0065  
Plan: MRS Sheet 8  
Ref no: 2882 v4  
Amendment No: 1333 /57

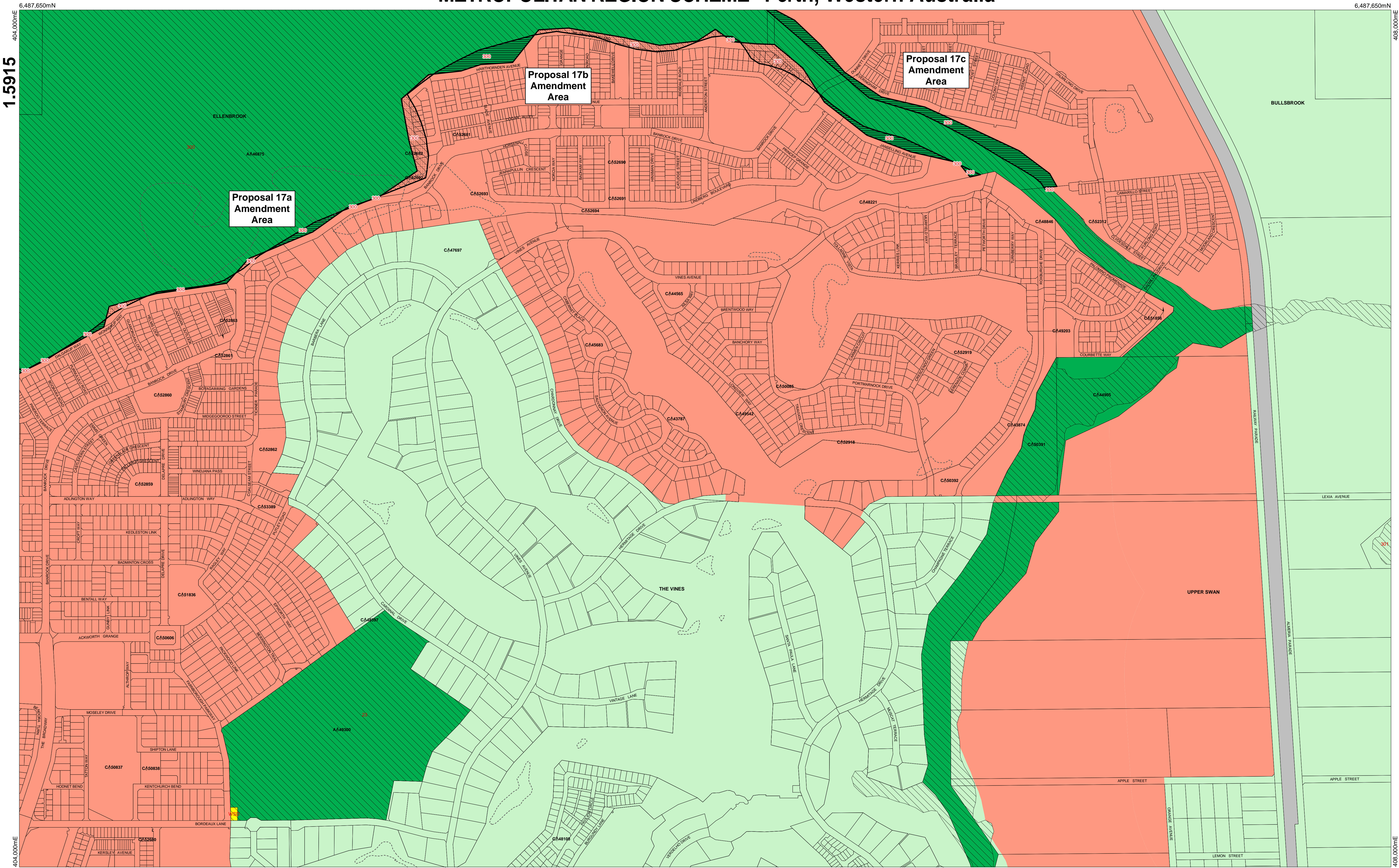
**DETAIL PLAN No. 1.5912**

**Proposal 16 Amendment Area**

**Proposal 17 Amendment Area**



# METROPOLITAN REGION SCHEME - Perth, Western Australia



**Important notes**  
Environmental condition areas are not shown on these maps; refer to the MRS Text for details of environmental conditions.  
Redevelopment scheme areas are shown on these maps, although they are not within the jurisdiction of the Western Australian Planning Commission.  
Refer to the relevant redevelopment authority's scheme and maps for details.  
For Port Kennedy locality refer to the: Port Kennedy Development Agreement Act 1992.

**Technical notes**  
Horizontal datum - Geocentric datum of Australia 1994  
Grid base - Map Grid of Australia  
Projection - Transverse Mercator, graphically projected in zone 50

**Data Sources**  
Cadastral data from the Western Australian Land Information Authority Spatial Cadastral Database (SCDB) - permission no. LI 862-2016-1  
Topographic features derived from StreetSmart Street Directory 2013

**Production notes**  
Published by the Department of Planning, Lands and Heritage, Gordon Stephenson House, 140 William Street, Perth, WA 6000  
The scheme is not intended to indicate the land use allocation under any local government provision.  
© State of Western Australia. This map may not be reproduced wholly or in part without the written permission of the Department.  
Website - [www.planning.wa.gov.au](http://www.planning.wa.gov.au) - to access electronic copies of the MRS  
Email - [spatialdata@planning.wa.gov.au](mailto:spatialdata@planning.wa.gov.au) for digital data or for written permission.

**Metropolitan Region Scheme Legend**

**Zones**

- Urban
- Urban deferred
- Central city area
- Industrial
- Special industrial
- Rural

**Reserved lands**

- Parks and recreation
- Restricted public access
- Railways
- Port installations
- State forests

**Water catchments**

- Civic and cultural
- Waterways

**Roads:**

- Primary regional roads
- Other regional roads

**Public purposes - denoted as follows:**

- H Hospital
- HS High school
- TS Technical school
- CP Car park
- U University
- CG Commonwealth Government
- SEC State Energy Commission
- SU Special uses
- WSD Water Authority of WA
- P Prison

**Notice of Delegation**

- Bush Forever area addition
- Bush Forever area for removal

**Notice of delegation**

- Bush forever area

**Redevelopment schemes**

- Redevelopment scheme/act area

**Standard Truncation**

Note: All truncations are standard unless otherwise shown

**Western Australian Planning Commission**

This is to certify that plan no. **1.5915**

was approved by resolution at a meeting held on **21 August 2019**

Minute no. **WAPC / 281.10.2**

Signed:

Effective: **xxxx**

**Geospatial Research and Modelling Certification**

**Manager:** T Servaas

**Geospatial Officer:** J Ballarotta

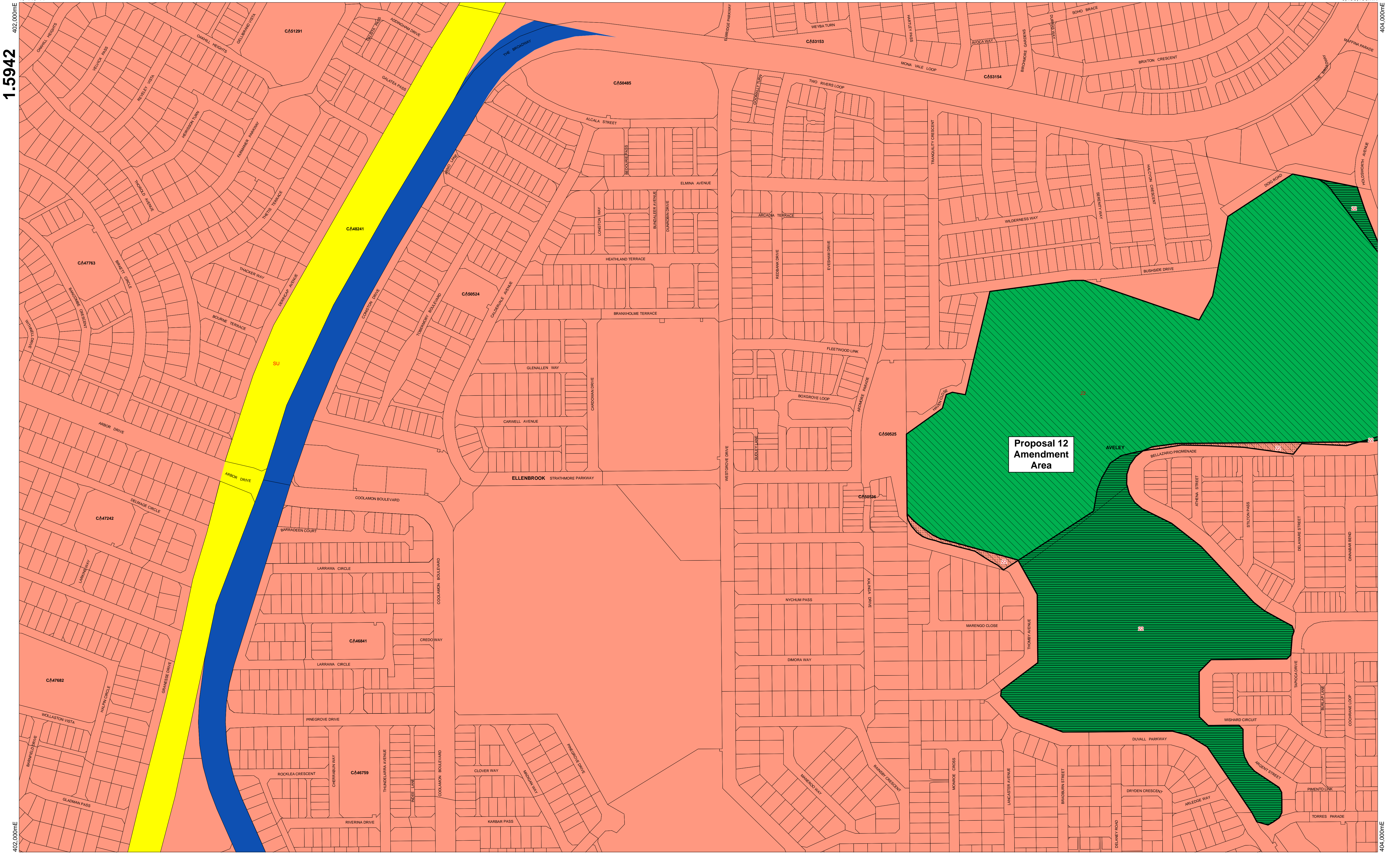
**Examined:** A Power

**DETAIL PLAN No. 1.5915**



METROPOLITAN REGION SCHEME - Perth, Western Australia

1.5942



**Important notes**  
Environmental condition areas are not shown on these maps; refer to the MRS Text for details of environmental conditions.  
Redevelopment scheme areas are shown on these maps, although they are not within the jurisdiction of the Western Australian Planning Commission.  
Refer to the relevant redevelopment authority's scheme and maps for details.  
For Port Kennedy locality refer to the: Port Kennedy Development Agreement Act 1992.

**Technical notes**  
Horizontal datum - Geocentric datum of Australia 1994  
Grid base - Map Grid of Australia  
Projection - Transverse Mercator, graphically projected in zone 50

**Data Sources**  
Cadastral data from the Western Australian Land Information Authority Spatial Cadastral Database (SCDB) - permission no. LI 862-2016-1  
Topographic features derived from StreetSmart Street Directory 2013

**Production notes**  
Published by the Department of Planning, Lands and Heritage, Gordon Stephenson House, 140 William Street, Perth, WA 6000  
The scheme is not intended to indicate the land use allocation under any local government provision.  
© State of Western Australia. This map may not be reproduced wholly or in part without the written permission of the Department.  
Website - [www.planning.wa.gov.au](http://www.planning.wa.gov.au) - to access electronic copies of the MRS  
Email - [spatialdata@planning.wa.gov.au](mailto:spatialdata@planning.wa.gov.au) for digital data or for written permission.

**Metropolitan Region Scheme Legend**

**Zones**

- Urban
- Urban deferred
- Central city area
- Industrial
- Special industrial
- Rural

**Reserved lands**

- Parks and recreation
- Restricted public access
- Railways
- Port installations
- State forests

**Water catchments**

- Civic and cultural
- Waterways

**Roads:**

- Primary regional roads
- Other regional roads

**Public purposes - denoted as follows:**

- H Hospital
- HS High school
- TS Technical school
- CP Car park
- U University
- CG Commonwealth Government
- SEC State Energy Commission
- SU Special uses
- WSD Water Authority of WA
- P Prison

**Notice of delegation**

- Bush forever area

**Redevelopment schemes**

- Redevelopment scheme/act area

**Standard Truncation**

Note: All truncations are standard unless otherwise shown

**Western Australian Planning Commission**

This is to certify that plan no. **1.5942**

was approved by resolution at a meeting held on **21 August 2019**

Minute no. **WAPC / 281.10.2**

Signed:

Effective: **xxxx**

**Geospatial Research and Modelling Certification**

**Manager:** T Servaas

**Geospatial Officer:** J Ballarotta

**Examined:** A Power

0 25 50 75 100 metres

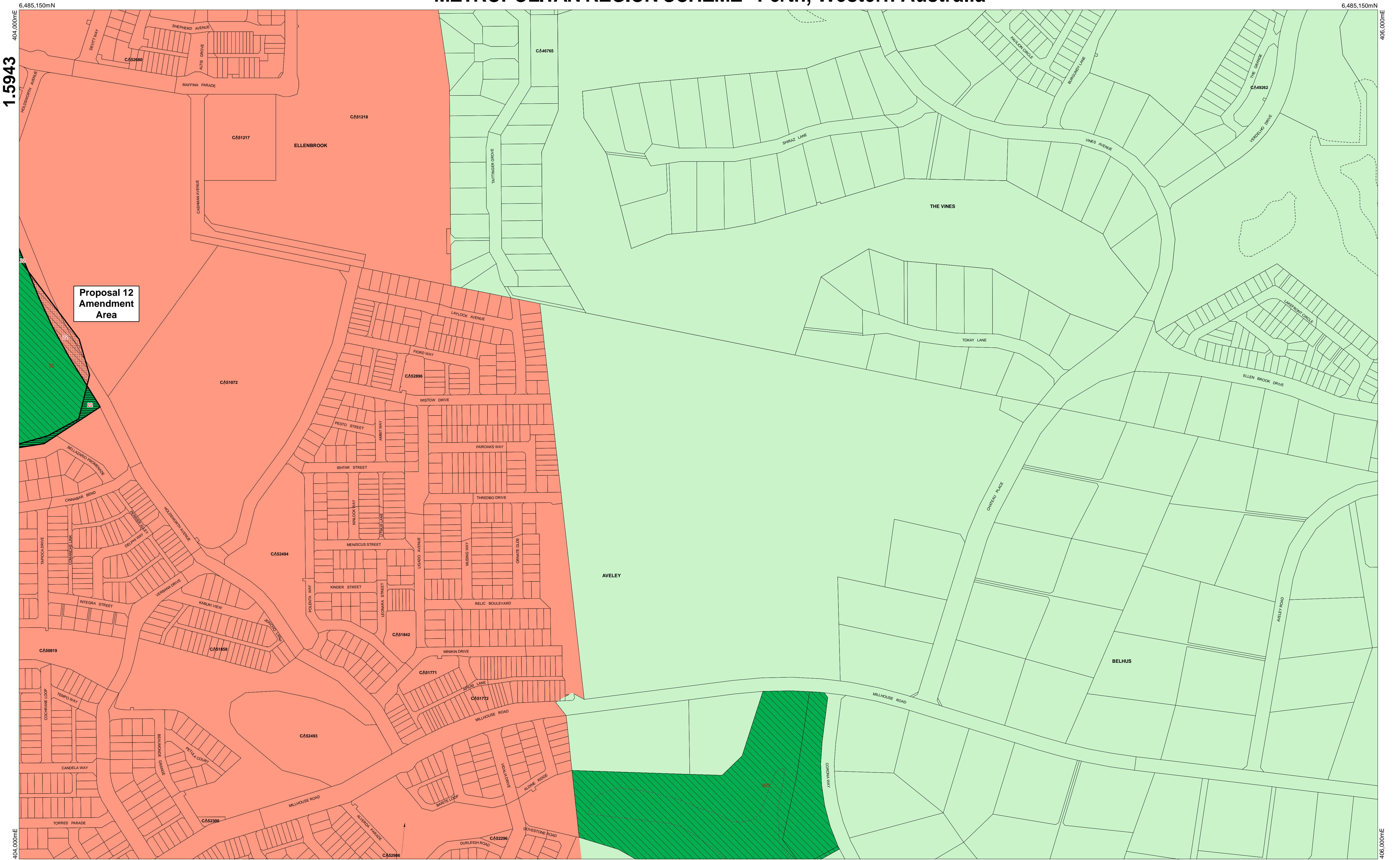
LOCATION OF DETAIL PLAN

File: 833/02/01/0065  
Plan: MRS Sheet 12  
Ref no: 2862 v4  
Amendment No: 1333 /57

**DETAIL PLAN No. 1.5942**



METROPOLITAN REGION SCHEME - Perth, Western Australia



**Important notes**  
Environmental condition areas are not shown on these maps; refer to the MRS Text for details of environmental conditions.  
Redevelopment scheme areas are shown on these maps, although they are not within the jurisdiction of the Western Australian Planning Commission.  
Refer to the relevant redevelopment authority's scheme and maps for details.  
For Port Kennedy locality refer to the: Port Kennedy Development Agreement Act 1992.

**Technical notes**  
Horizontal datum - Geocentric datum of Australia 1994  
Grid base - Map Grid of Australia  
Projection - Transverse Mercator, graphically projected in zone 50

**Data Sources**  
Cadastral data from the Western Australian Land Information Authority Spatial Cadastral Database (SCDB) - permission no. LI 862-2016-1  
Topographic features derived from StreetSmart Street Directory 2013

**Production notes**  
Published by the Department of Planning, Lands and Heritage, Gordon Stephenson House, 140 William Street, Perth, WA 6000  
The scheme is not intended to indicate the land use allocation under any local government provision.  
© State of Western Australia. This map may not be reproduced wholly or in part without the written permission of the Department.  
Website - [www.planning.wa.gov.au](http://www.planning.wa.gov.au) - to access electronic copies of the MRS  
Email - [spatialdata@planning.wa.gov.au](mailto:spatialdata@planning.wa.gov.au) for digital data or for written permission.

**Metropolitan Region Scheme Legend**

**Reserved lands**

- Parks and recreation
- Restricted public access
- Railways
- Port installations
- State forests

**Water catchments**

- Civic and cultural
- Waterways
- Primary regional roads
- Other regional roads

**Public purposes - denoted as follows:**

- H Hospital
- HS High school
- TS Technical school
- CP Car park
- U University
- CG Commonwealth Government
- SEC State Energy Commission
- SU Special uses
- WSD Water Authority of WA
- P Prison

**Zones**

- Urban
- Urban deferred
- Central city area
- Industrial
- Special industrial
- Rural
- Rural - water protection
- Private recreation
- Notice of delegation
- Bush forever area
- Redevelopment schemes
- Redevelopment scheme/act area

**Standard Truncation**

Note: All truncations are standard unless otherwise shown

**Western Australian Planning Commission**

This is to certify that plan no. **1.5943**

was approved by resolution at a meeting held on **21 August 2019**

Minute no. **WAPC / 281.10.2**

Signed:

Effective: **xxxx**

**Geospatial Research and Modelling Certification**

**Manager:** T Servaas

**Geospatial Officer:** J Ballarotta

**Examined:** A Power

**DETAIL PLAN No. 1.5943**

LOCATION OF DETAIL PLAN

0 25 50 75 100 metres

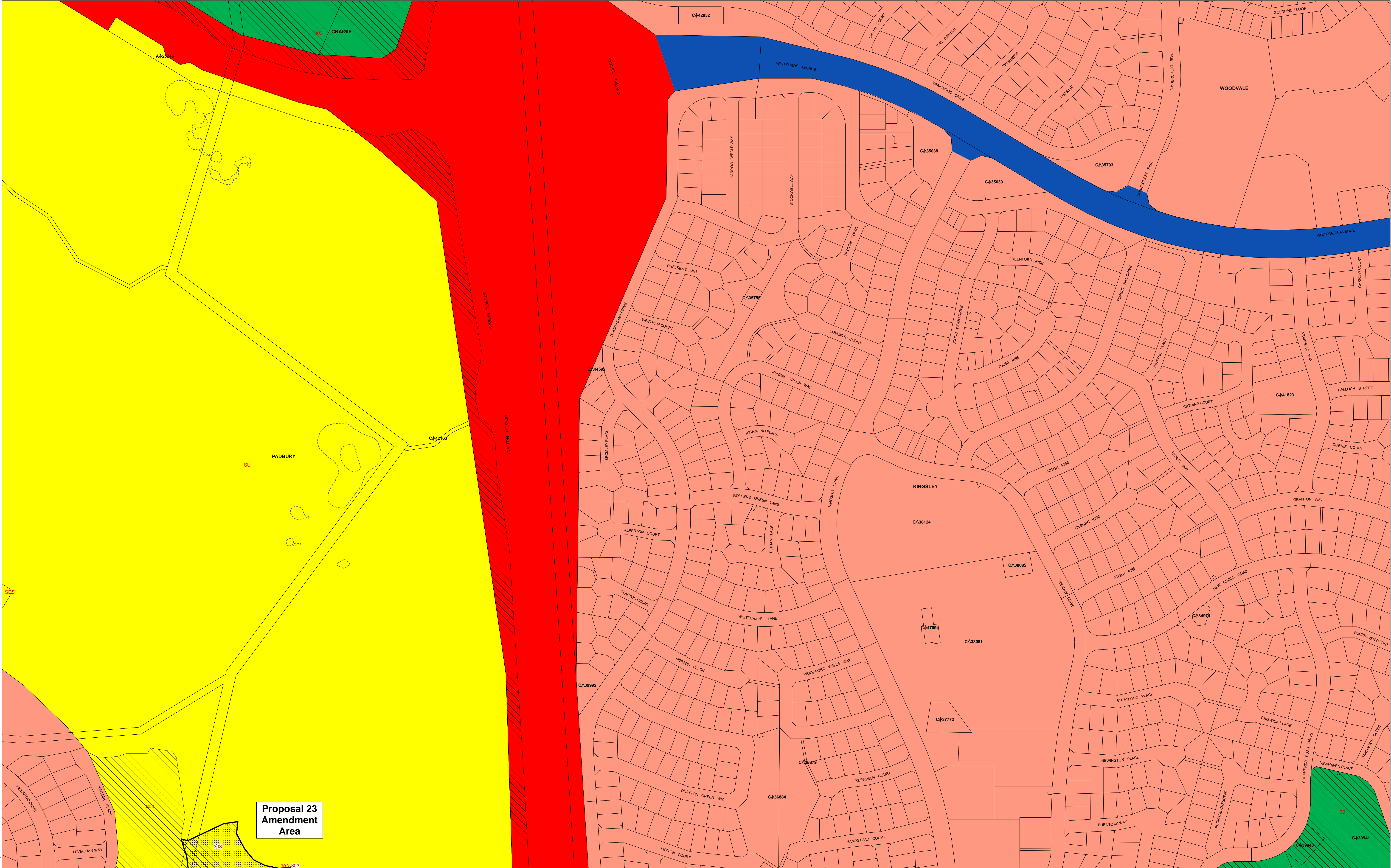
1.5941 1.5942 1.5943 1.5944 1.5945

File: 833/02/01/0065  
Plan: MRS Sheet 12  
Ref no: 2862 v4  
Amendment No: 1333 /57



METROPOLITAN REGION SCHEME - Perth, Western Australia

1.5971



Proposal 23  
Amendment  
Area

Important notes

Environmental condition areas are not shown on these maps; refer to the MRS Text for details of environmental conditions. Redevelopment scheme areas are shown on these maps, although they are not within the jurisdiction of the Western Australian Planning Commission. Refer to the relevant redevelopment authority's scheme and maps for details.

For Port Kennedy locality refer to the: Port Kennedy Development Agreement Act 1992.

Technical notes

Horizontal datum - Geocentric datum of Australia 1994  
Grid base - Map Grid of Australia  
Projection - Transverse Mercator, graphically projected in zone 50

Data Sources

Cadastral data from the Western Australian Land Information Authority Spatial Cadastral Database (SCDB) - permission no. LI 862-2016-1  
Topographic features derived from StreetSmart Street Directory 2013

Production notes

Published by the Department of Planning, Lands and Heritage, Gordon Stephenson House, 140 William Street, Perth, WA 6000

The scheme is not intended to indicate the land use allocation under any local government provision.

© State of Western Australia. This map may not be reproduced wholly or in part without the written permission of the Department.

Website - [www.planning.wa.gov.au](http://www.planning.wa.gov.au) - to access electronic copies of the MRS  
Email - [spatialdata@planning.wa.gov.au](mailto:spatialdata@planning.wa.gov.au) for digital data or for written permission.

Metropolitan Region Scheme Legend

--- scheme boundary

Reserved lands

Parks and recreation

Restricted public access

Railways

Port installations

State forests

Water catchments

Civic and cultural

Waterways

Roads:

Primary regional roads

Other regional roads

Public purposes -

devoted as follows:

H Hospital

HS High school

TS Technical school

CP Car park

U University

CG Commonwealth Government

SEC State Energy Commission

SU Special uses

WSD Water Authority of WA

P Prison

Zones

Urban

Urban deferred

Central city area

Industrial

Special industrial

Rural

Rural - water protection

Private recreation

Notice of delegation

Bush forever area

Redevelopment schemes

Redevelopment scheme/act area

Proposed Notice of Delegation

Site No

Bush Forever area for removal

Standard Truncation

8.68m

a

b

c

d

e

f

g

h

i

j

k

l

m

n

o

p

q

r

s

t

u

v

w

x

y

z

aa

ab

ac

ad

ae

af

ag

ah

ai

aj

ak

al

am

an

ao

ap

aq

ar

as

at

au

av

aw

ax

ay

az

ba

bb

bc

bd

be

bf

bg

bh

bi

bj

bk

bl

bm

bn

bo

bp

bq

br

bs

bt

bu

bv

bw

bx

by

bz

ca

cb

cc

cd

ce

cf

cg

ch

ci

cj

ck

cl

cm

cn

co

cp

cq

cr

cs

ct

cu

cv

cw

cx

cy

cz

da

db

dc

dd

de

df

dg

dh

di

dj

dk

dl

dm

dn

do

dp

dq

dr

ds

dt

du

dv

dw

dx

dy

dz

ea

eb

ec

ed

ee

ef

eg

eh

ei

ej

ek

el

em

en

eo

ep

eq

er

es

et

eu

ev

ew

ex

ey

ez

fa

fb

fc

fd

fe

ff

fg

fh

fi

fj

fk

fl

fm

fn

fo

fp

fq

fr

fs

ft

fu

fv

fw

fx

fy

fz

ga

gb

gc

gd

ge

gf

gg

gh

gi

gj

gk

gl

gm

gn

go

gp

gq

gr

gs

gt

gu

gv

gw

gx

gy

gz

ha

hb

hc

hd

he

hf

hg

hh

hi

hj

hk

hl

hm

hn

ho

hp

hq

hr

hs

ht

hu

hv

hw

hx

hy

hz

ia

ib

ic

id

ie

if

ig

ih

ii

ij

ik

il

im

in

io

ip

iq

ir

is

it

iu

iv

iw

ix

iy

iz

ja

jb

jc

jd

je

jf

jj

jh

ji

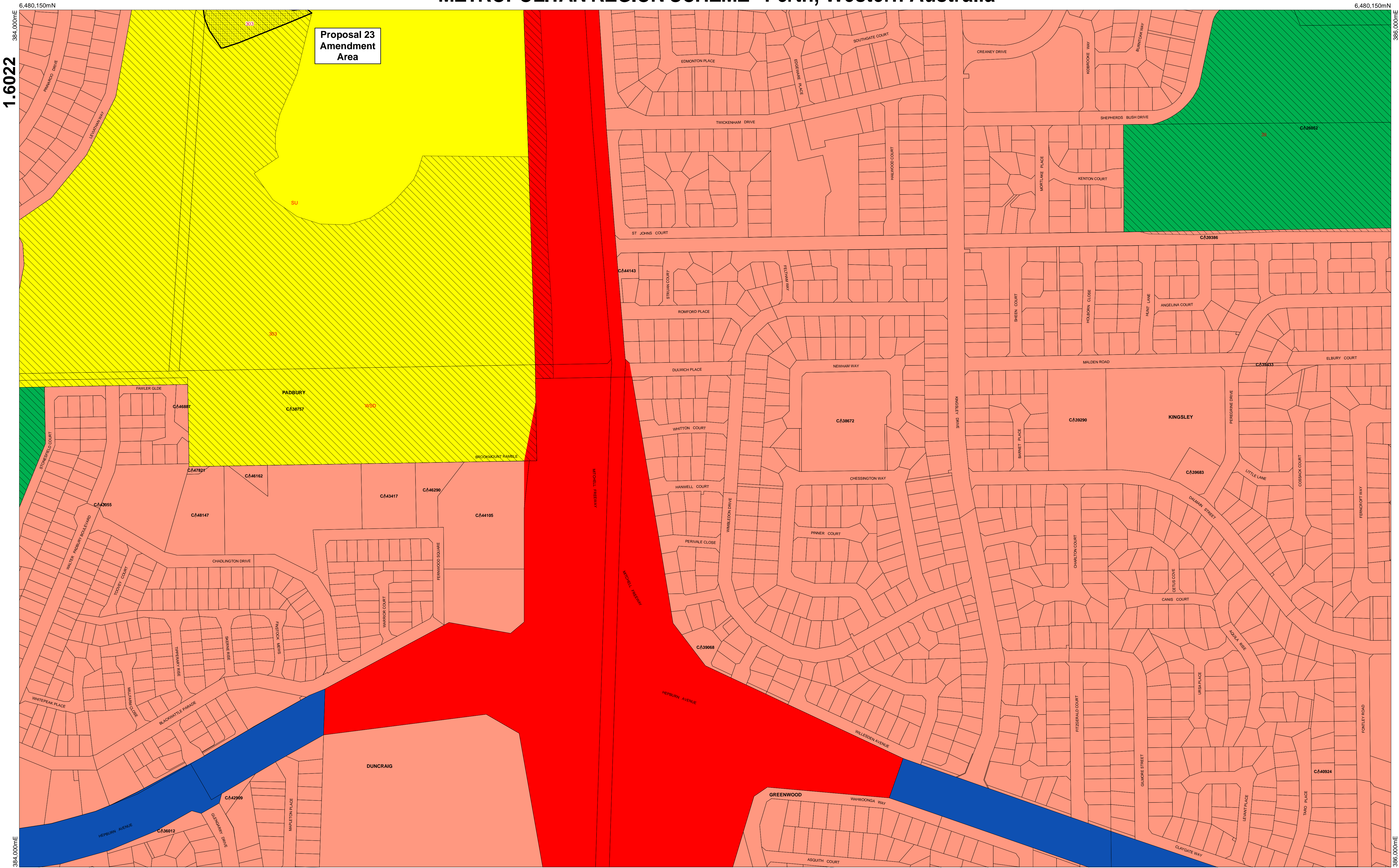
jj

jk

jl



METROPOLITAN REGION SCHEME - Perth, Western Australia



**Important notes**  
Environmental condition areas are not shown on these maps; refer to the MRS Text for details of environmental conditions.  
Redevelopment scheme areas are shown on these maps, although they are not within the jurisdiction of the Western Australian Planning Commission.  
Refer to the relevant redevelopment authority's scheme and maps for details.  
For Port Kennedy locality refer to the: Port Kennedy Development Agreement Act 1992.

**Technical notes**  
Horizontal datum - Geocentric datum of Australia 1994  
Grid base - Map Grid of Australia  
Projection - Transverse Mercator, graphically projected in zone 50

**Data Sources**  
Cadastral data from the Western Australian Land Information Authority Spatial Cadastral Database (SCDB) - permission no. LI 862-2016-1  
Topographic features derived from StreetSmart Street Directory 2013

**Production notes**  
Published by the Department of Planning, Lands and Heritage, Gordon Stephenson House, 140 William Street, Perth, WA 6000  
The scheme is not intended to indicate the land use allocation wholly or in part without the written permission of the Department.  
© State of Western Australia. This map may not be reproduced wholly or in part without the written permission of the Department.  
Website - [www.planning.wa.gov.au](http://www.planning.wa.gov.au) - to access electronic copies of the MRS  
Email - [spatialdata@planning.wa.gov.au](mailto:spatialdata@planning.wa.gov.au) for digital data or for written permission.

**Metropolitan Region Scheme Legend**

**Zones**

- Urban
- Urban deferred
- Central city area
- Industrial
- Special industrial
- Rural

**Reserved lands**

- Parks and recreation
- Restricted public access
- Railways
- Port installations
- State forests

**Water catchments**

- Civic and cultural
- Waterways

**Roads**

- Primary regional roads
- Other regional roads

**Public purposes - devoted as follows:**

- H Hospital
- HS High school
- TS Technical school
- CP Car park
- U University
- CG Commonwealth Government
- SEC State Energy Commission
- SU Special uses
- WSD Water Authority of WA
- P Prison

**Notice of delegation**

- Bush forever area

**Redevelopment schemes**

- Redevelopment scheme/act area

**Standard Truncation**

Note: All truncations are standard unless otherwise shown

**Western Australian Planning Commission**

This is to certify that plan no. **1.6022**

was approved by resolution at a meeting held on **21 August 2019**

Minute no. **WAPC / 281.10.2**

Signed:

Effective: **xxxx**

**Geospatial Research and Modelling Certification**

**Manager:** T Servaas

**Geospatial Officer:** J Ballarotta

**Examined:** A Power

0 25 50 75 100 metres

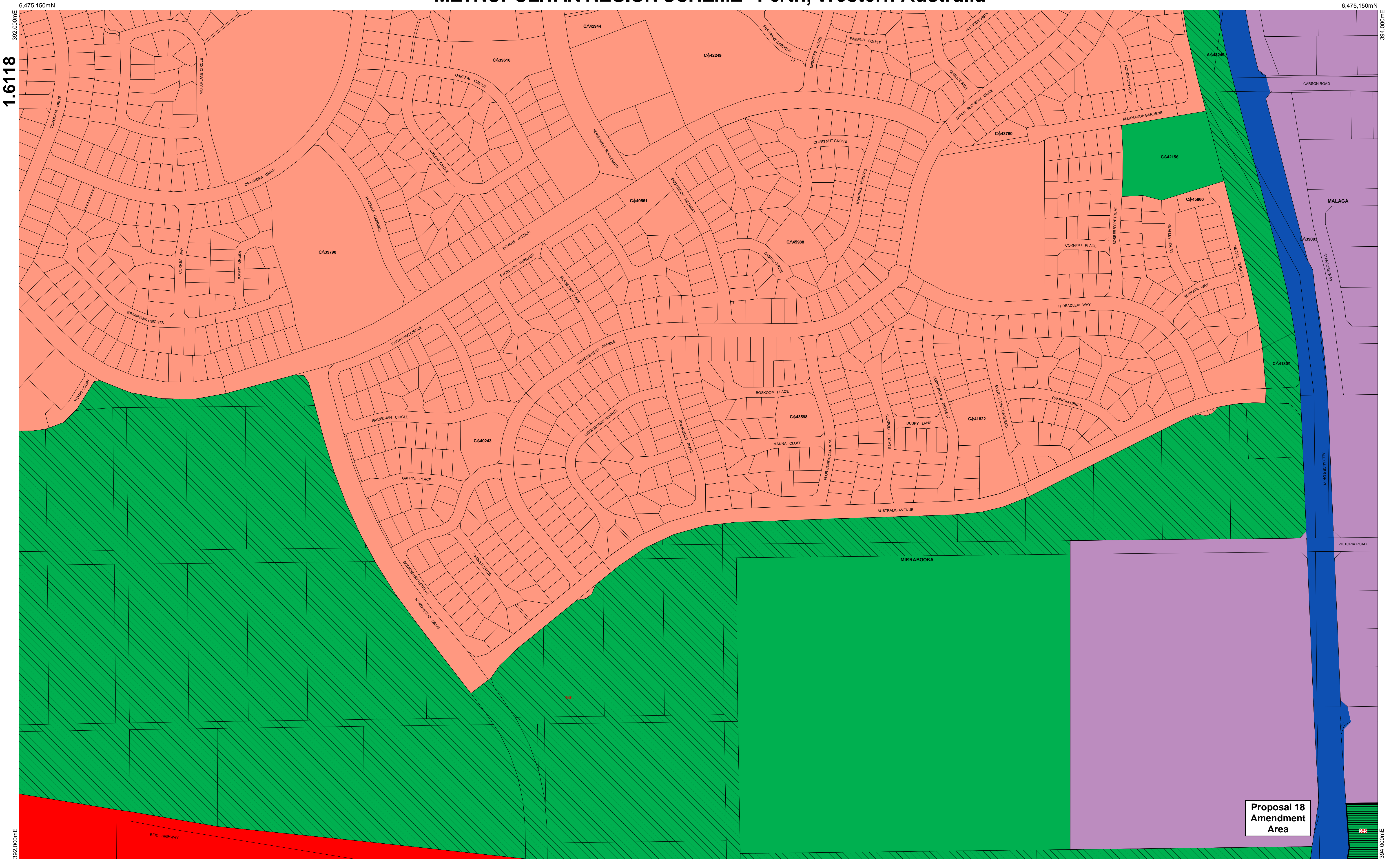
1.5970	1.5971	1.5972
1.6021	<b>1.6022</b>	1.6023
1.6036	1.6037	1.6038

File: 833/02/01/0065  
Plan: MRS Sheet 11  
Ref no: 2862 v4  
Amendment No: 1333 /57

**DETAIL PLAN**  
**No. 1.6022**



METROPOLITAN REGION SCHEME - Perth, Western Australia



**Important notes**  
Environmental condition areas are not shown on these maps; refer to the MRS Text for details of environmental conditions.  
Redevelopment scheme areas are shown on these maps, although they are not within the jurisdiction of the Western Australian Planning Commission.  
Refer to the relevant redevelopment authority's scheme and maps for details.  
For Port Kennedy locality refer to the: Port Kennedy Development Agreement Act 1992.  
**Technical notes**  
Horizontal datum - Geocentric datum of Australia 1994  
Grid base - Map Grid of Australia  
Projection - Transverse Mercator, graphically projected in zone 50

**Data Sources**  
Cadastral data from the Western Australian Land Information Authority Spatial Cadastral Database (SCDB) - permission no. LI 862-2016-1  
Topographic features derived from StreetSmart Street Directory 2013  
**Production notes**  
Published by the Department of Planning, Lands and Heritage, Gordon Stephenson House, 140 William Street, Perth, WA 6000  
The scheme is not intended to indicate the land use allocation under any local government provision.  
© State of Western Australia. This map may not be reproduced wholly or in part without the written permission of the Department.  
Website - [www.planning.wa.gov.au](http://www.planning.wa.gov.au) - to access electronic copies of the MRS  
Email - [spatialdata@planning.wa.gov.au](mailto:spatialdata@planning.wa.gov.au) for digital data or for written permission.

**Metropolitan Region Scheme Legend**

--- scheme boundary	Water catchments	Public purposes - devoted as follows:	Urban	Rural - water protection	Proposed Notice of Delegation
Reserved lands	Civic and cultural	H Hospital	Urban deferred	Private recreation	Site No
Parks and recreation	Waterways	HS High school	Central city area	Notice of delegation	Bush Forever area addition
Restricted public access	Roads:	CP Car park	Industrial	Bush forever area	
Railways	Primary regional roads	U University	Special industrial	Redevelopment schemes	
Port installations	Other regional roads	CG Commonwealth Government	Rural	Redevelopment scheme/act area	
State forests		SEC State Energy Commission			
		SU Special uses			
		WSD Water Authority of WA			
		P Prison			

**Standard Truncation**

Note: All truncations are standard unless otherwise shown

**Western Australian Planning Commission**  
This is to certify that plan no. **1.6118**  
was approved by resolution at a meeting held on **21 August 2019**  
Minute no. **WAPC / 281.10.2**  
Signed:   
Effective: **xxxx**

**Geospatial Research and Modelling Certification**  
**Manager:** T Servaas  
**Geospatial Officer:** J Ballarotta  
**Examined:** A Power

**Proposal 18 Amendment Area**

**DETAIL PLAN No. 1.6118**

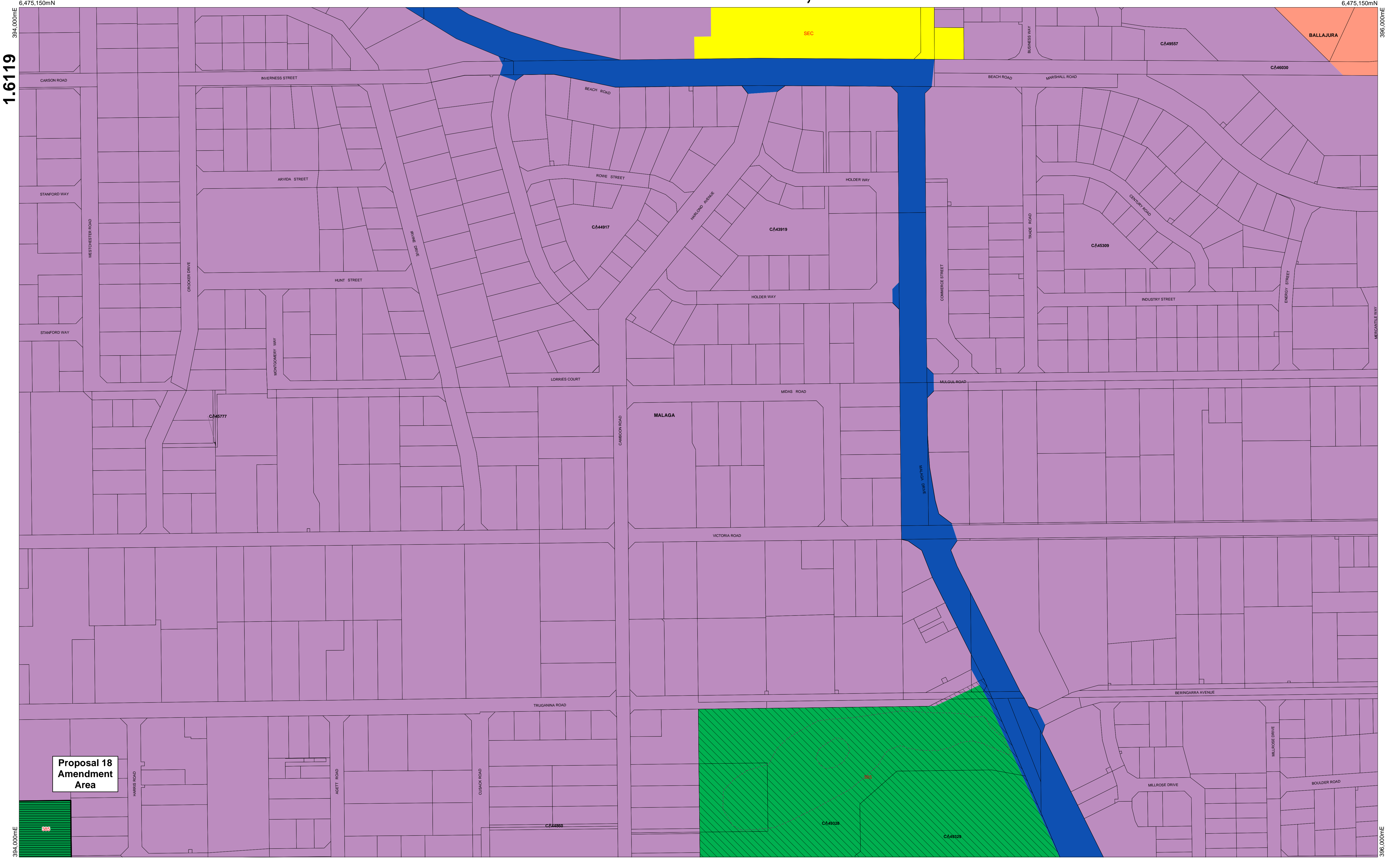
1.6090	1.6091	1.6092
1.6117	<b>1.6118</b>	1.6119
1.6133	1.6134	1.6135

File: 833/02/01/0065  
Plan: MRS Sheet 12  
Ref no: 2882 v4  
Amendment No: 1333 /57



METROPOLITAN REGION SCHEME - Perth, Western Australia

1.6119



**Important notes**  
Environmental condition areas are not shown on these maps; refer to the MRS Text for details of environmental conditions.  
Redevelopment scheme areas are shown on these maps, although they are not within the jurisdiction of the Western Australian Planning Commission.  
Refer to the relevant redevelopment authority's scheme and maps for details.  
For Port Kennedy locality refer to the: Port Kennedy Development Agreement Act 1992.

**Technical notes**  
Horizontal datum - Geocentric datum of Australia 1994  
Grid base - Map Grid of Australia  
Projection - Transverse Mercator, graphically projected in zone 50

**Data Sources**  
Cadastral data from the Western Australian Land Information Authority Spatial Cadastral Database (SCDB) - permission no. LI 862-2016-1  
Topographic features derived from StreetSmart Street Directory 2013

**Production notes**  
Published by the Department of Planning, Lands and Heritage, Gordon Stephenson House, 140 William Street, Perth, WA 6000  
The scheme is not intended to indicate the land use allocation under any local government provision.  
© State of Western Australia. This map may not be reproduced wholly or in part without the written permission of the Department.  
Website - [www.planning.wa.gov.au](http://www.planning.wa.gov.au) - to access electronic copies of the MRS  
Email - [spatialdata@planning.wa.gov.au](mailto:spatialdata@planning.wa.gov.au) for digital data or for written permission.

**Metropolitan Region Scheme Legend**

scheme boundary	Water catchments	Public purposes - denoted as follows: H Hospital HS High school TS Technical school CP Car park U University CG Commonwealth Government SEC State Energy Commission SU Special uses WSD Water Authority of WA P Prison
Reserved lands Parks and recreation Restricted public access	Civic and cultural	Urban
Railways	Waterways	Urban deferred
Port installations	Roads: Primary regional roads Other regional roads	Central city area
State forests	Roads: Primary regional roads Other regional roads	Industrial
		Special industrial
		Rural
		Rural - water protection Private recreation
		Notice of delegation
		Bush forever area
		Redevelopment schemes
		Redevelopment scheme/act area

**Standard Truncation**

Note: All truncations are standard unless otherwise shown

**Western Australian Planning Commission**  
This is to certify that plan no. **1.6119**  
was approved by resolution at a meeting held on **21 August 2019**  
Minute no. **WAPC / 281.10.2**  
Signed:   
Effective: **xxxx**

**Geospatial Research and Modelling Certification**  
Manager: T Servaas  
Geospatial Officer: J Ballarotta  
Examined: A Power

0 25 50 75 100 metres

**LOCATION OF DETAIL PLAN**

1.6091 1.6092 1.6093  
1.6118 **1.6119** 1.6120  
1.6134 1.6135 1.6136

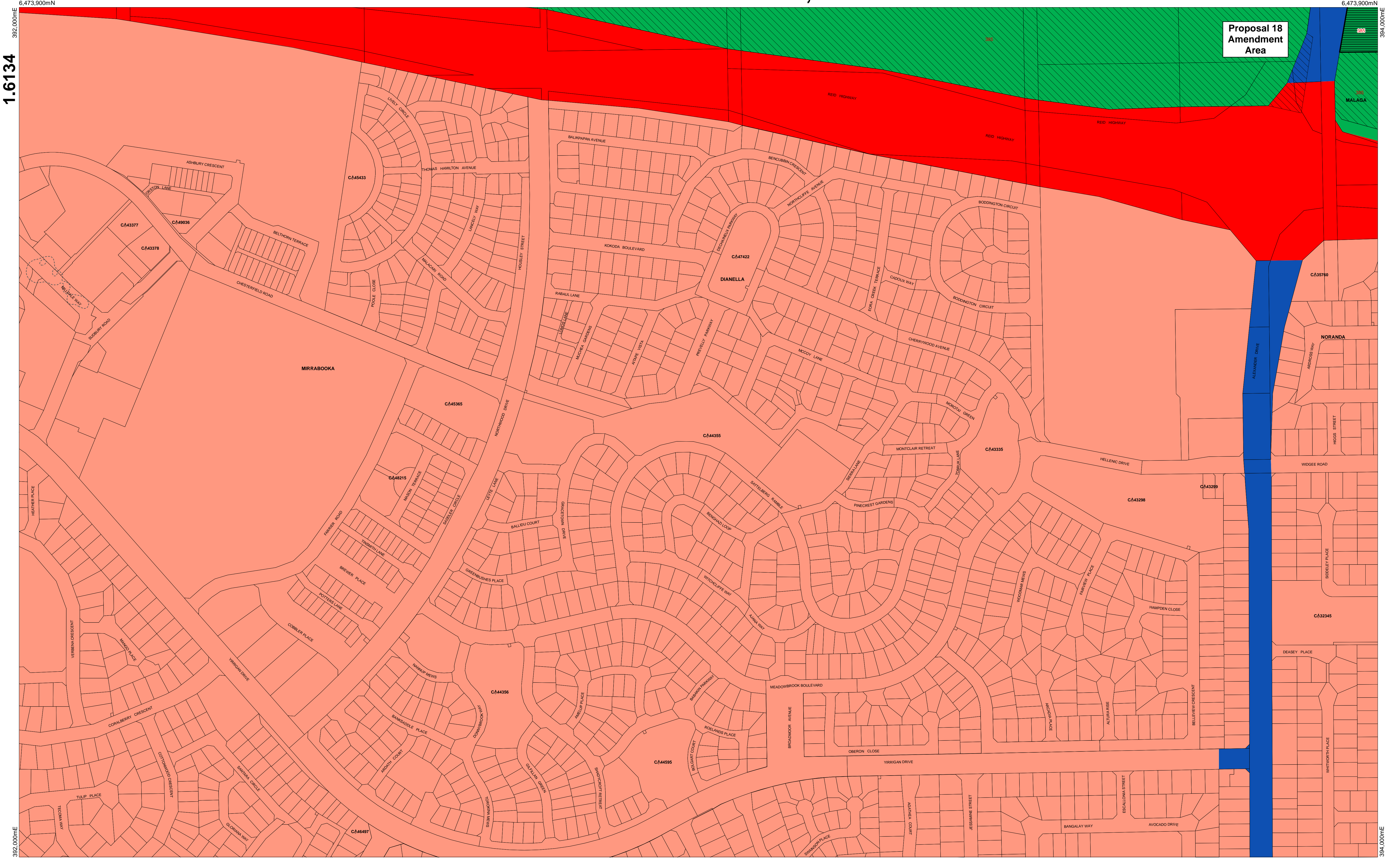
File: 833/02/01/0065  
Plan: MRS Sheet 12  
Ref no: 2882 v4  
Amendment No: 1333 /57

**DETAIL PLAN No. 1.6119**



METROPOLITAN REGION SCHEME - Perth, Western Australia

1.6134



Proposal 18  
Amendment  
Area

**Important notes**  
Environmental condition areas are not shown on these maps; refer to the MRS Text for details of environmental conditions.  
Redevelopment scheme areas are shown on these maps, although they are not within the jurisdiction of the Western Australian Planning Commission.  
Refer to the relevant redevelopment authority's scheme and maps for details.  
For Port Kennedy locality refer to the: *Port Kennedy Development Agreement Act 1992*.

**Technical notes**  
Horizontal datum - Geocentric datum of Australia 1994  
Grid base - Map Grid of Australia  
Projection - Transverse Mercator, graphically projected in zone 50

**Data Sources**  
Cadastral data from the Western Australian Land Information Authority Spatial Cadastral Database (SCDB) - permission no. LI 862-2016-1  
Topographic features derived from StreetSmart Street Directory 2013

**Production notes**  
Published by the Department of Planning, Lands and Heritage, Gordon Stephenson House, 140 William Street, Perth, WA 6000  
The scheme is not intended to indicate the land use allocation under any local government provision.  
© State of Western Australia. This map may not be reproduced wholly or in part without the written permission of the Department.  
Website - [www.planning.wa.gov.au](http://www.planning.wa.gov.au) - to access electronic copies of the MRS  
Email - [spatialdata@planning.wa.gov.au](mailto:spatialdata@planning.wa.gov.au) for digital data or for written permission.

**Metropolitan Region Scheme Legend**

scheme boundary	Water catchments	Public purposes - devoted as follows: H Hospital HS High school TS Technical school CP Car park U University CG Commonwealth Government SEC State Energy Commission SU Special uses WSD Water Authority of WA P Prison	Urban	Rural - water protection	Proposed Notice of Delegation
Reserved lands	Civic and cultural	Roads: Primary regional roads Other regional roads	Urban deferred	Private recreation	Site No
Parks and recreation	Waterways	State forests	Central city area	Notice of delegation	Bush Forever area addition
Restricted public access	Railways		Industrial	Bush forever area	
Port installations	Port installations		Special industrial	Redevelopment schemes	
Other regional roads	Other regional roads		Rural	Redevelopment scheme/act area	

**Standard Truncation**

Note: All truncations are standard unless otherwise shown

**Western Australian Planning Commission**  
This is to certify that plan no. **1.6134**  
was approved by resolution at a meeting held on **21 August 2019**  
Minute no. **WAPC / 281.10.2**  
Signed:   
Effective: **xxxx**

**Geospatial Research and Modelling Certification**  
Manager: T Servaas  
Geospatial Officer: J Ballarotta  
Examined: A Power

0 25 50 75 100 metres

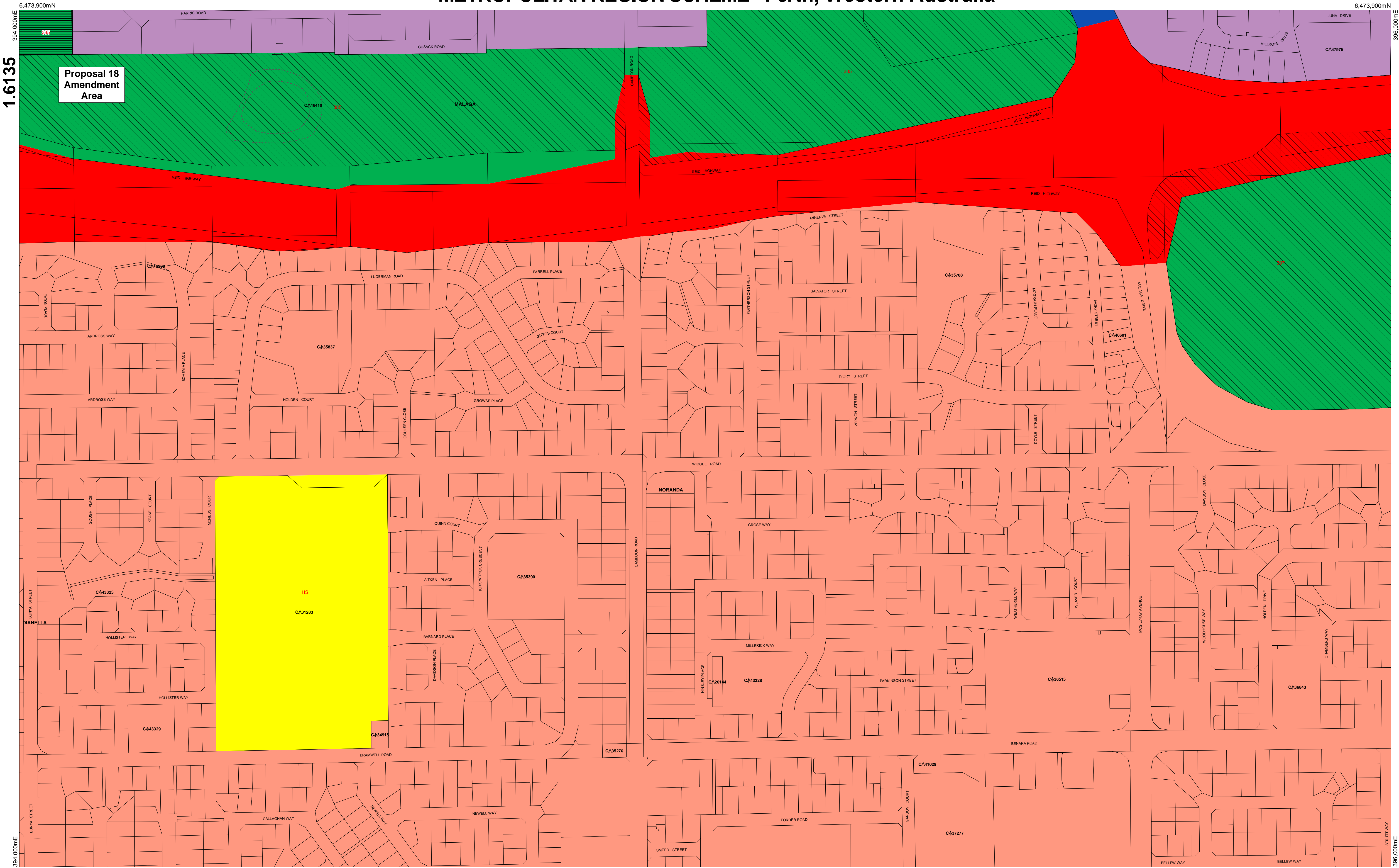
**DETAIL PLAN No. 1.6134**


1.6117	1.6118	1.6119
1.6133	<b>1.6134</b>	1.6135
1.6165	1.6166	1.6167

File: 833/02/01/0065  
Plan: MRS Sheet 12  
Ref no: 2862 v4  
Amendment No: 1333 /57



# METROPOLITAN REGION SCHEME - Perth, Western Australia





**Important notes**  
Environmental condition areas are not shown on these maps; refer to the MRS Text for details of environmental conditions.  
Redevelopment scheme areas are shown on these maps, although they are not within the jurisdiction of the Western Australian Planning Commission.  
Refer to the relevant redevelopment authority's scheme and maps for details.  
For Port Kennedy locality refer to the: Port Kennedy Development Agreement Act 1992.

**Technical notes**  
Horizontal datum - Geocentric datum of Australia 1994  
Grid base - Map Grid of Australia  
Projection - Transverse Mercator, graphically projected in zone 50

**Data Sources**  
Cadastral data from the Western Australian Land Information Authority Spatial Cadastral Database (SCDB) - permission no. LI 862-2016-1  
Topographic features derived from StreetSmart Street Directory 2013

**Production notes**  
Published by the Department of Planning, Lands and Heritage, Gordon Stephenson House, 140 William Street, Perth, WA 6000  
The scheme is not intended to indicate the land use allocation under any local government provision.  
© State of Western Australia. This map may not be reproduced wholly or in part without the written permission of the Department.  
Website - [www.planning.wa.gov.au](http://www.planning.wa.gov.au) - to access electronic copies of the MRS  
Email - [spatialdata@planning.wa.gov.au](mailto:spatialdata@planning.wa.gov.au) for digital data or for written permission.

**Metropolitan Region Scheme Legend**

**Zones**

- Urban
- Urban deferred
- Central city area
- Industrial
- Special industrial
- Rural
- Rural - water protection
- Private recreation
- Notice of delegation
- Bush forever area
- Redevelopment schemes
- Redevelopment scheme/act area

**Reserved lands**

- Parks and recreation
- Restricted public access
- Railways
- Port installations
- State forests

**Water catchments**

- Water catchments
- Civic and cultural
- Waterways

**Roads:**

- Primary regional roads
- Other regional roads

**Public purposes - devoted as follows:**

- H Hospital
- HS High school
- TS Technical school
- CP Car park
- U University
- CG Commonwealth Government
- SEC State Energy Commission
- SU Special uses
- WSD Water Authority of WA
- P Prison

**Standard Truncation**

Note: All truncations are standard unless otherwise shown

**Western Australian Planning Commission**

This is to certify that plan no. **1.6135**

was approved by resolution at a meeting held on **21 August 2019**

Minute no. **WAPC / 281.10.2**

Signed: *[Signature]*

Effective: **xxxx**

**Geospatial Research and Modelling Certification**

**Manager:** T Servaas

**Geospatial Officer:** J Ballarotta

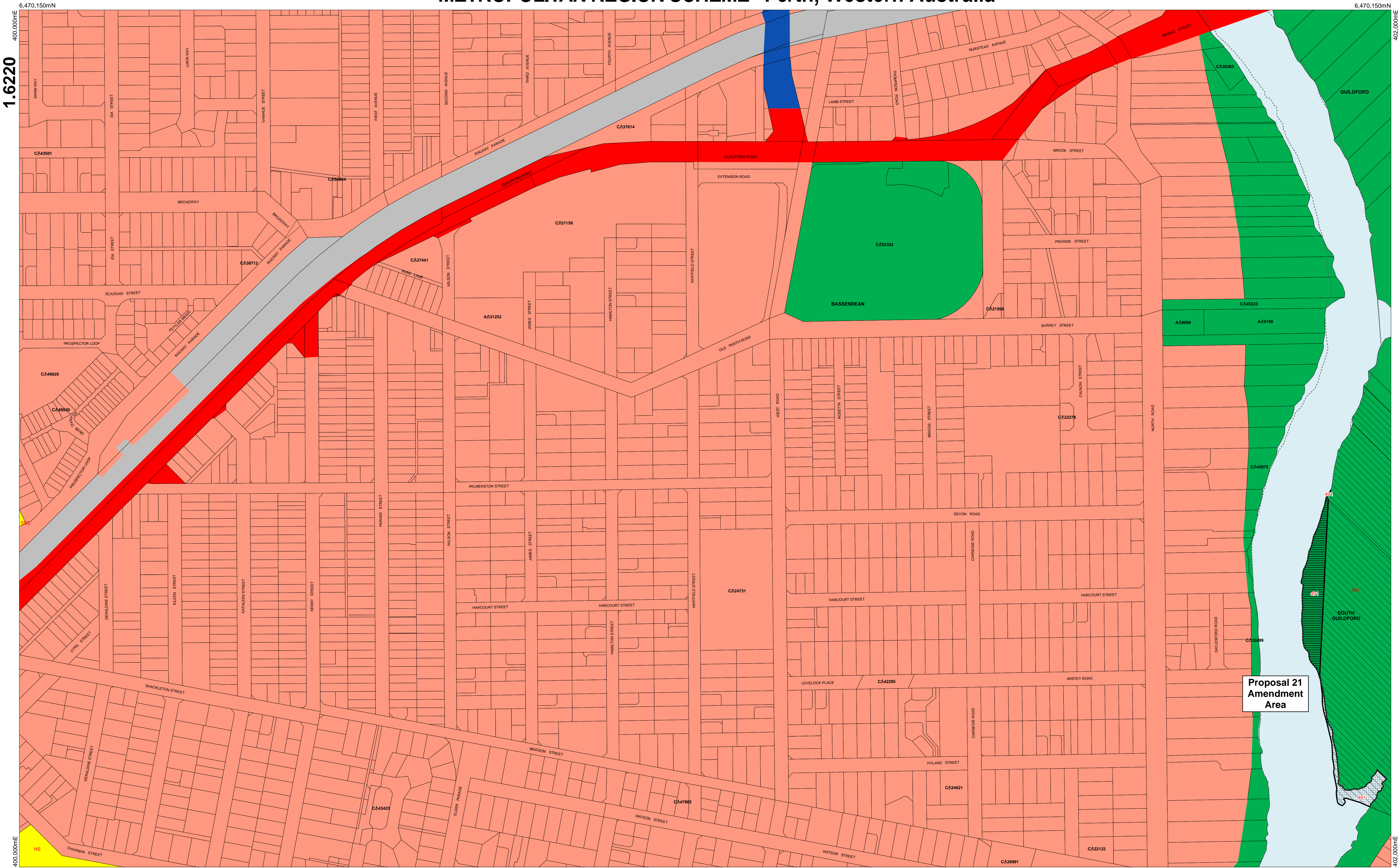
**Examined:** A Power


**DETAIL PLAN No. 1.6135**

File: 833/02/01/0065  
Plan: MRS Sheet 12  
Ref no: 2882 v4  
Amendment No: 1333 /57



METROPOLITAN REGION SCHEME - Perth, Western Australia





**Important notes**  
Environmental condition areas are not shown on these maps; refer to the MRS Text for details of environmental conditions.  
Redevelopment scheme areas are shown on these maps, although they are not within the jurisdiction of the Western Australian Planning Commission.  
Refer to the relevant redevelopment authority's scheme and maps for details.  
For Port Kennedy locality refer to the: Port Kennedy Development Agreement Act 1992.  
**Technical notes**  
Horizontal datum - Geocentric datum of Australia 1994  
Grid base - Map Grid of Australia  
Projection - Transverse Mercator, graphically projected in zone 50

**Data Sources**  
Cadastral data from the Western Australian Land Information Authority Spatial Cadastral Database (SCDB) - permission no. LI 862-2016-1  
Topographic features derived from StreetSmart Street Directory 2013  
**Production notes**  
Published by the Department of Planning, Lands and Heritage, Gordon Stephenson House, 140 William Street, Perth, WA 6000  
The scheme is not intended to indicate the land use allocation under any local government provision.  
© State of Western Australia. This map may not be reproduced wholly or in part without the written permission of the Department.  
Website - [www.planning.wa.gov.au](http://www.planning.wa.gov.au) - to access electronic copies of the MRS  
Email - [spatialdata@planning.wa.gov.au](mailto:spatialdata@planning.wa.gov.au) for digital data or for written permission.


**Metropolitan Region Scheme Legend**

scheme boundary	Water catchments	Public purposes - devoted as follows: H Hospital HS High school TS Technical school CP Car park U University CG Commonwealth Government SEC State Energy Commission SU State Energy Commission VSD Water Authority of WA P Prison
Reserved lands Parks and recreation Restricted public access	Civic and cultural	Roads: Primary regional roads Other regional roads State forests
Railways	Waterways	Rural - water protection Private recreation
Port installations	Rural - water protection Private recreation	Notice of delegation Bush forever area Bush forever area for removal
State forests	Rural - water protection Private recreation	Notice of delegation Bush forever area Bush forever area for removal
		Notice of delegation Bush forever area Bush forever area for removal


**Zones**

Urban	Rural
Urban deferred	Rural
Central city area	
Industrial	
Special industrial	
Rural	

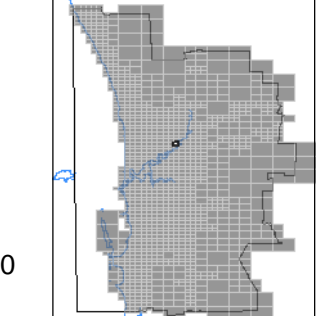
**Standard Truncation**  
Note: All truncations are standard unless otherwise shown

**Western Australian Planning Commission**  
This is to certify that plan no. **1.6220**  
was approved by resolution at a meeting held on **21 August 2019**  
Minute no. **WAPC / 281.10.2**  
Signed:   
Effective: **xxxx**

**Geospatial Research and Modelling Certification**  
**Manager:** T Servaas  
**Geospatial Officer:** J Ballarotta  
**Examined:** A Power



0 25 50 75 100 metres



LOCATION OF DETAIL PLAN

1.6185	1.6186	1.6187
1.6219	<b>1.6220</b>	1.6221
1.6226	1.6227	1.6228

File: 833/02/01/0065  
Plan: MRS Sheet 16  
Ref no: 2882 v4  
Amendment No: 1333 /57

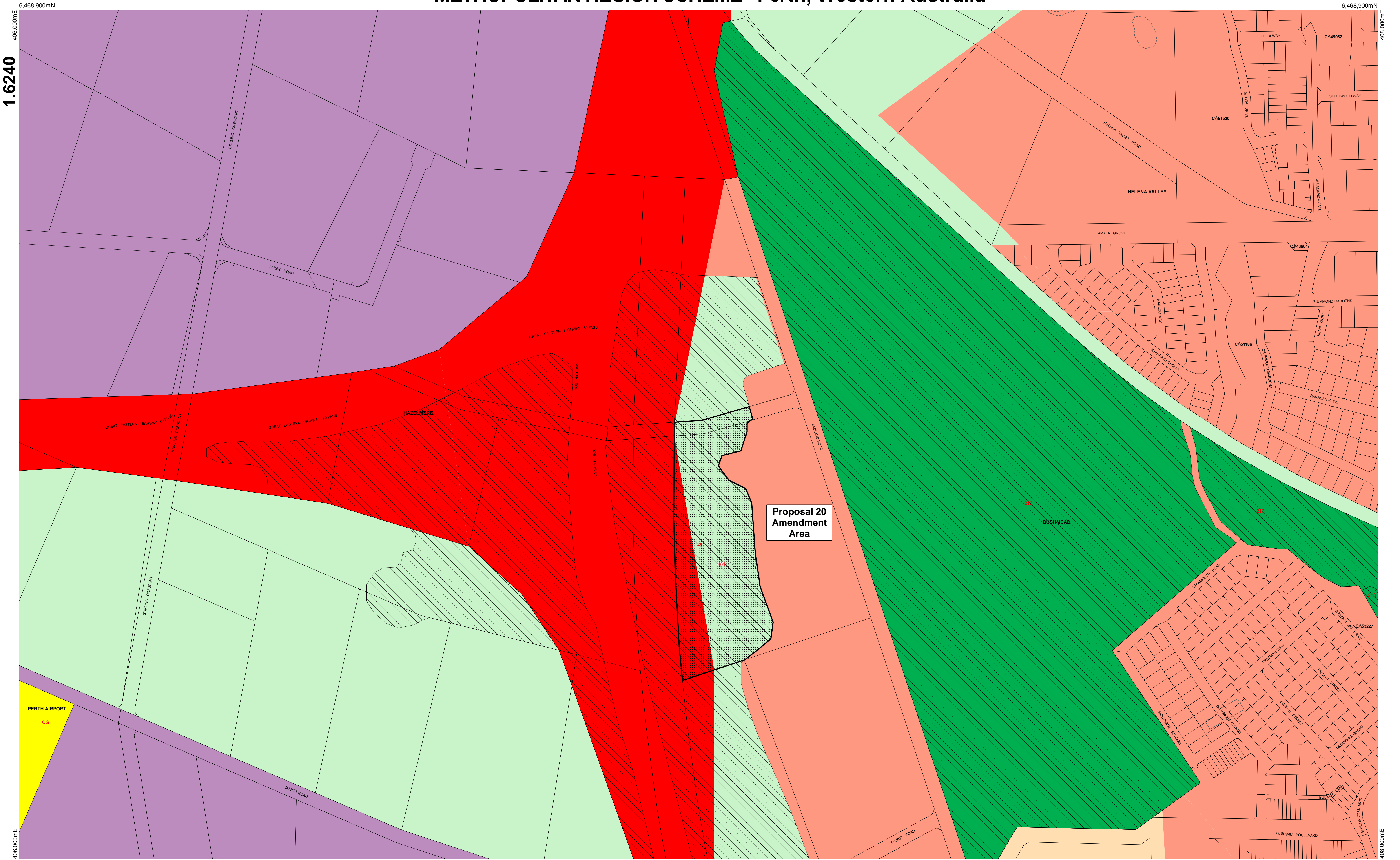
**DETAIL PLAN**  
**No. 1.6220**







METROPOLITAN REGION SCHEME - Perth, Western Australia



**Important notes**  
Environmental condition areas are not shown on these maps; refer to the MRS Text for details of environmental conditions.  
Redevelopment scheme areas are shown on these maps, although they are not within the jurisdiction of the Western Australian Planning Commission.  
Refer to the relevant redevelopment authority's scheme and maps for details.  
For Port Kennedy locality refer to the: Port Kennedy Development Agreement Act 1992.

**Technical notes**  
Horizontal datum - Geocentric datum of Australia 1994  
Grid base - Map Grid of Australia  
Projection - Transverse Mercator, graphically projected in zone 50

**Data Sources**  
Cadastral data from the Western Australian Land Information Authority Spatial Cadastral Database (SCDB) - permission no. LI 862-2016-1  
Topographic features derived from StreetSmart Street Directory 2013

**Production notes**  
Published by the Department of Planning, Lands and Heritage, Gordon Stephenson House, 140 William Street, Perth, WA 6000  
The scheme is not intended to indicate the land use allocation under any local government provision.  
© State of Western Australia. This map may not be reproduced wholly or in part without the written permission of the Department.  
Website - [www.planning.wa.gov.au](http://www.planning.wa.gov.au) - to access electronic copies of the MRS  
Email - [spatialdata@planning.wa.gov.au](mailto:spatialdata@planning.wa.gov.au) for digital data or for written permission.

**Metropolitan Region Scheme Legend**

**Reserved lands**

- Parks and recreation
- Restricted public access
- Railways
- Port installations
- State forests

**Water catchments**

- Civic and cultural
- Waterways

**Roads:**

- Primary regional roads
- Other regional roads

**Public purposes - devoted as follows:**

- H Hospital
- HS High school
- TS Technical school
- CP Car park
- U University
- CG Commonwealth Government
- SEC State Energy Commission
- SU Special uses
- WSD Water Authority of WA
- P Prison

**Zones**

- Urban
- Urban deferred
- Central city area
- Industrial
- Special industrial
- Rural

**Reserved lands**

- Rural - water protection
- Private recreation

**Notice of delegation**

- Bush forever area

**Redevelopment schemes**

- Redevelopment scheme/act area

**Standard Truncation**

**Western Australian Planning Commission**  
This is to certify that plan no. **1.6240**  
was approved by resolution at a meeting held on **21 August 2019**  
Minute no. **WAPC / 281.10.2**  
Signed:   
Effective: **xxxx**

**Geospatial Research and Modelling Certification**

**Manager:** T Servaas

**Geospatial Officer:** J Ballarotta

**Examined:** A Power

0 25 50 75 100 metres

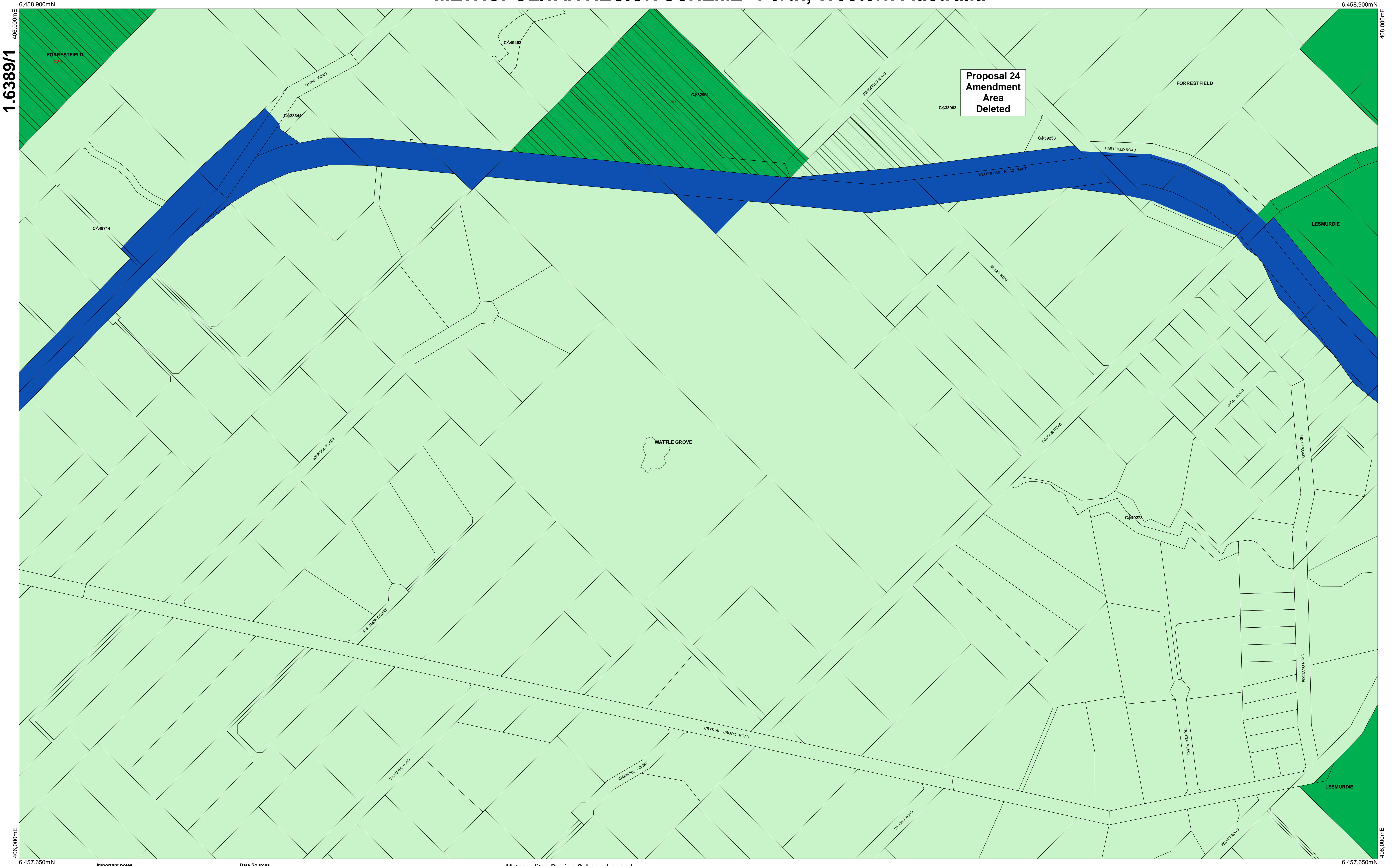
1.6222	1.6223	1.6224
1.6229	<b>1.6240</b>	1.6241
1.6265	1.6266	1.6267

File: 833/02/01/0065  
Plan: MRS Sheet 16  
Ref no: 2882 v4  
Amendment No: 1333 /57

**DETAIL PLAN No. 1.6240**



METROPOLITAN REGION SCHEME - Perth, Western Australia



**Important notes**  
Environmental condition areas are not shown on these maps; refer to the MRS Text for details of environmental conditions.  
Redevelopment scheme areas are shown on these maps, although they are not within the jurisdiction of the Western Australian Planning Commission.  
Refer to the relevant redevelopment authority's scheme and maps for details.  
For Port Kennedy locality refer to the: Port Kennedy Development Agreement Act 1992.

**Technical notes**  
Horizontal datum - Geocentric datum of Australia 1994  
Grid base - Map Grid of Australia  
Projection - Transverse Mercator, graphically projected in zone 50

**Data Sources**  
Cadastral data from the Western Australian Land Information Authority Spatial Cadastral Database (SCDB) - permission no. LI 862-2016-1  
Topographic features derived from StreetSmart Street Directory 2013

**Production notes**  
Published by the Department of Planning, Lands and Heritage, Gordon Stephenson House, 140 William Street, Perth, WA 6000  
The scheme is not intended to indicate the land use allocation under any local government provision.  
© State of Western Australia. This map may not be reproduced wholly or in part without the written permission of the Department.  
Website - [www.planning.wa.gov.au](http://www.planning.wa.gov.au) - to access electronic copies of the MRS  
Email - [spatialdata@planning.wa.gov.au](mailto:spatialdata@planning.wa.gov.au) for digital data or for written permission.

**Metropolitan Region Scheme Legend**

scheme boundary	Water catchments	Public purposes - denoted as follows: H Hospital HS High school TS Technical school CP Car park U University CG Commonwealth Government SEC State Energy Commission SU Special uses WSD Water Authority of WA P Prison	Urban	Rural - water protection	
Reserved lands	Civic and cultural	Urban deferred	Private recreation		
Restricted public access	Waterways	Central city area	Notice of delegation		
Railways	Roads: Primary regional roads Other regional roads	Industrial	Bush forever area		
Port installations	State forests	Special Industrial	Redevelopment schemes		
State forests		Rural	Redevelopment scheme/act area		

**Western Australian Planning Commission**  
This is to certify that plan no. **1.6389/1**  
was approved by resolution at a meeting held on **21 August 2019**  
Minute no. **WAPC / 281.10.2**  
Signed :   
Effective: **xxxx**

**Geospatial Research and Modelling Certification**  
**Manager:** T Servaas  
**Geospatial Officer:** J Ballarotta  
**Examined:** A Power

0 25 50 75 100 metres

LOCATION OF DETAIL PLAN

1.6372	1.6373	1.6374
1.6388	<b>1.6389/1</b>	1.6390
1.6406	1.6407	1.6408

File: 833/02/01/0065  
Plan: MRS Sheet 20  
Ref no: 2882 v4  
Amendment No: 1333 /57

**DETAIL PLAN No.1.6389/1**