

Signed for and on behalf of the
Western Australian Planning Commission

An officer duly authorised by the Commission
pursuant to section 24 of the
Planning and Development Act 2005
for that purpose in the presence of :

Witness

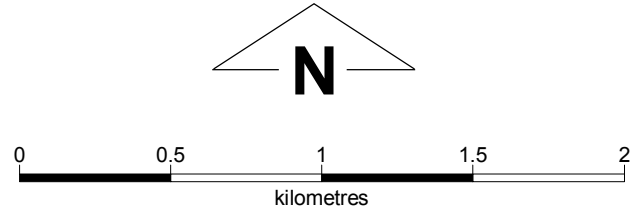
Date

Approved - Minister for Planning

Date

Legend

- Included in Bush Forever area
- Excluded from Bush Forever area



AMENDMENT PLAN
Metropolitan Region Scheme
Bush Forever Omnibus (South)
Amendment No.1335/57
As Advertised

Program Manager: R. Williams

Geospatial Officer: S. Jenkins

Examined: A. Power

Revised:

Version No: 5

Date: WAPC/260.11.10 25 OCT 2017

Plan Number

1.7558

Sheet 1 of 5

File number: 833/02/01/0068P v

Plan reference:

Metropolitan Region Scheme
1:25000 sheet 19, 20, 23 & 24

detail plans:
1.6498, 1.6503, 1.6504, 1.6511, 1.6512,
1.6516, 1.6517, 1.6540, 1.6541, 1.6514,
1.6650, 1.6666, 1.6694, 1.6706

Oracle reference no: 2880



Created on date: Tuesday, 5 March 2019
Document Name: MRS_2880_05_APlan1.7558
Produced by Data Analytics, Department of Planning, Lands and Heritage, Perth WA
Base information supplied by Western Australian Land Information Authority SLIP 1096-2018-1



Signed for and on behalf of the
Western Australian Planning Commission

An officer duly authorised by the Commission
pursuant to section 24 of the
Planning and Development Act 2005
for that purpose in the presence of :

Witness

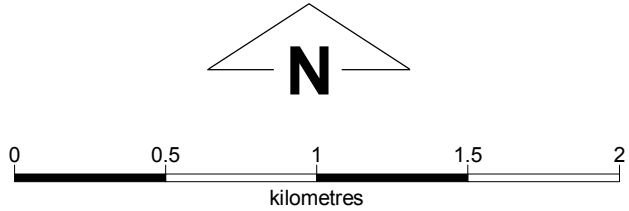
Date

Approved - Minister for Planning

Date

Legend

- Excluded from rural-water protection zone and rural zone
and included in parks and recreation reservation
- Included in Bush Forever area
- Excluded from Bush Forever area



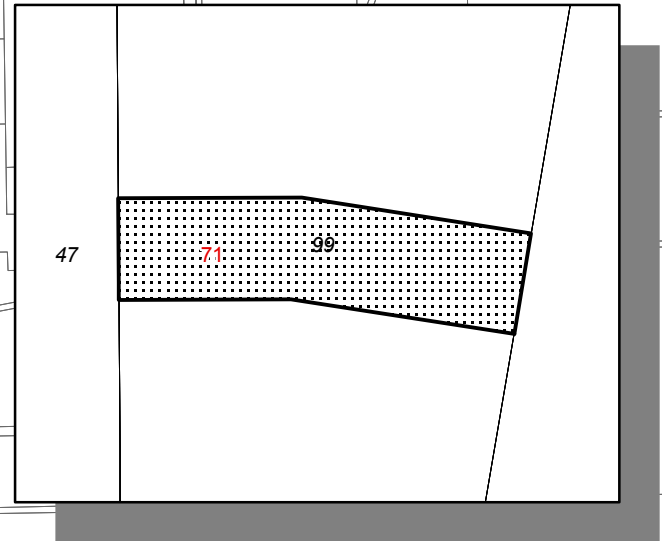
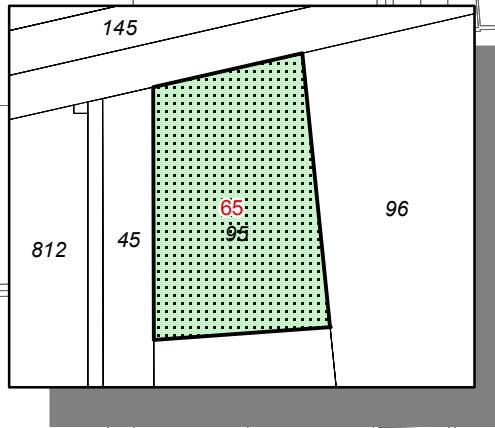
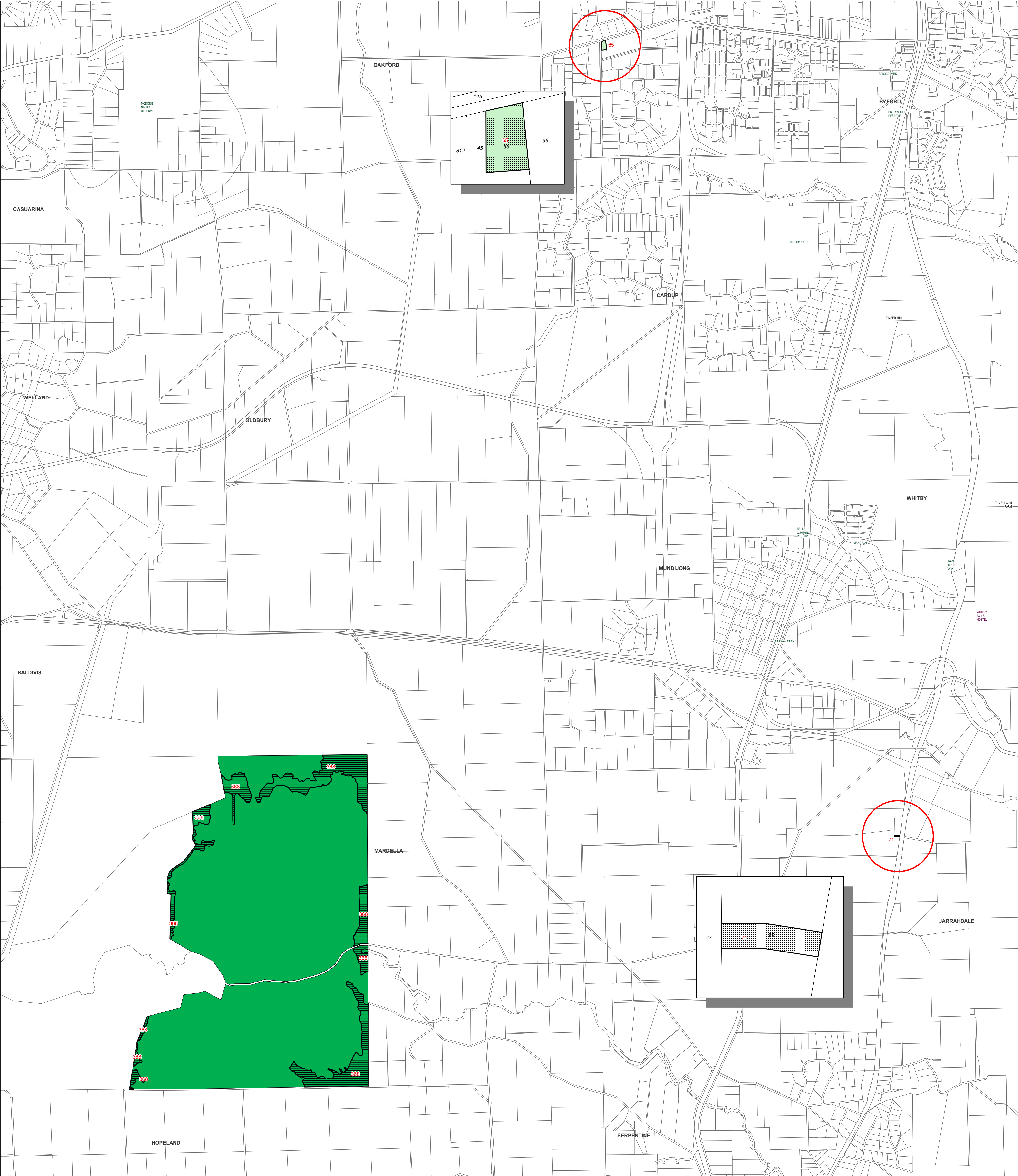
Created on date: Tuesday, 5 March 2019
Document Name: MRS_2880_05_APlan1.7559
Produced by Data Analytics, Department of Planning, Lands and Heritage, Perth WA
Base information supplied by Western Australian Land Information Authority SLIP 1096-2018-1

AMENDMENT PLAN
Metropolitan Region Scheme
Bush Forever Omnibus (South)
Amendment No.1335/57
As Advertised

Program Manager: R. Williams
Geospatial Officer: S. Jenkins
Examined: A. Power
Revised:
Version No: 5
Date: WAPC/260.11.10 25 OCT 2017

Plan Number
1.7559
Sheet 2 of 5

File number: 833/02/01/0068P V
Plan reference:
Metropolitan Region Scheme
1:25000 sheet 20 & 24
detail plans:
1.6491, 1.6507, 1.6520, 1.6523, 1.6544,
1.6547, 1.6563, 1.6589, 1.6590, 1.6601,
1.6620
Oracle reference no: 2880



Signed for and on behalf of the
Western Australian Planning Commission

An officer duly authorised by the Commission
pursuant to section 24 of the
Planning and Development Act 2005
for that purpose in the presence of :

Witness

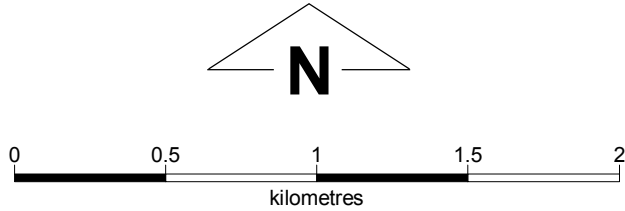
Date

Approved - Minister for Planning

Date

Legend

- Excluded from rural zone
and included in parks and recreation reservation
- Excluded from parks and recreation reservation
and included in rural zone
- Included in Bush Forever area
- Excluded from Bush Forever area



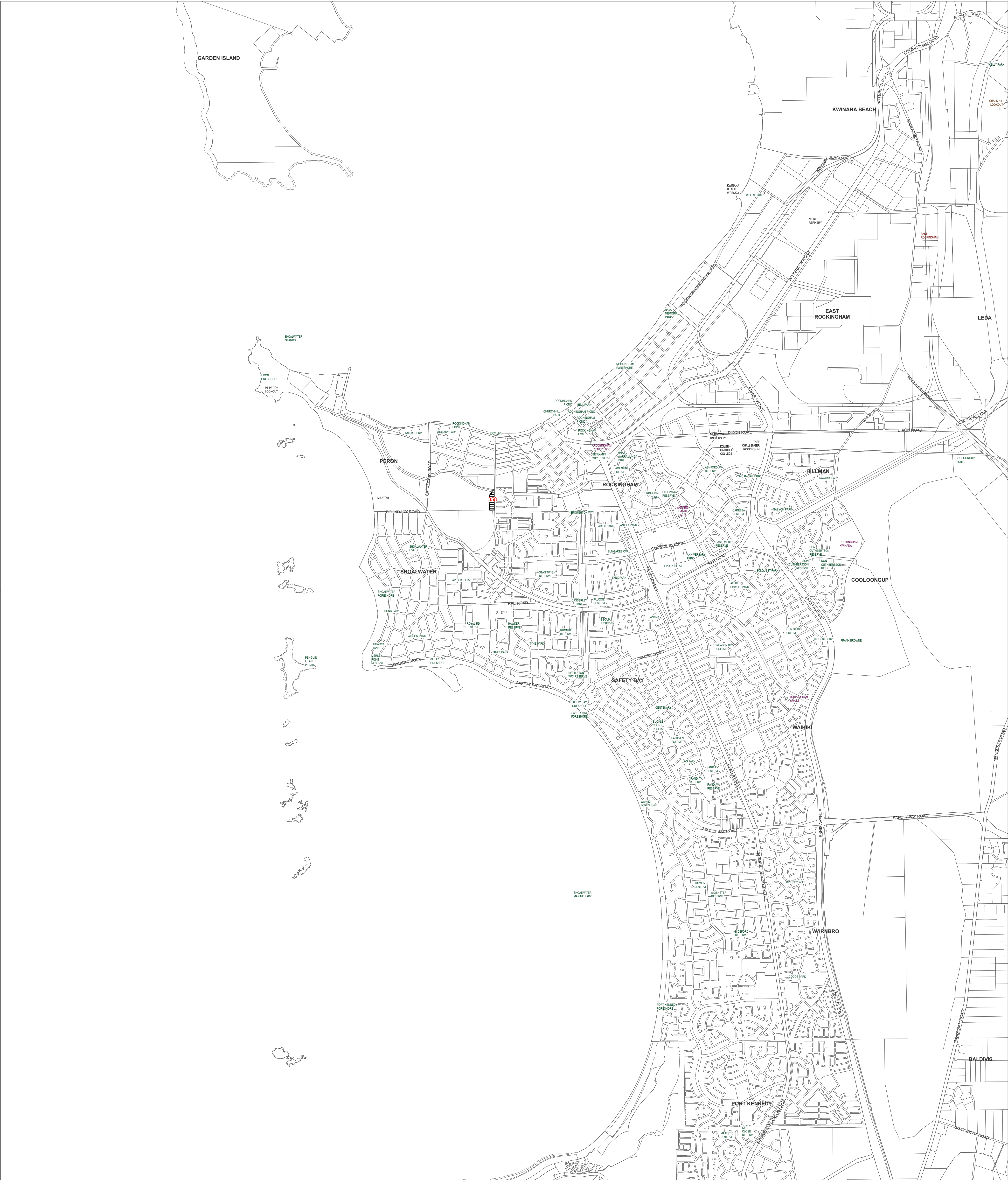
Created on date: Wednesday, 6 March 2019
Document Name: MRS_2880_05_APlan1.7560
Produced by Data Analytics, Department of Planning, Lands and Heritage, Perth WA
Base information supplied by Western Australian Land Information Authority SLIP 1096-2018-1

AMENDMENT PLAN
Metropolitan Region Scheme
Bush Forever Omnibus (South)
Amendment No.1335/57
As Advertised

Program Manager: R. Williams
Geospatial Officer: S. Jenkins
Examined: A. Power
Revised:
Version No: 5
Date: WAPC/260.11.10 25 OCT 2017

Plan Number
1.7560
Sheet 3 of 5

File number: 833/02/01/0068P V
Plan reference:
Metropolitan Region Scheme
1:25000 sheet 28 & 30
detail plans:
1.6732, 1.6870, 1.6875, 1.6893, 1.6894
Oracle reference no: 2880



Signed for and on behalf of the
Western Australian Planning Commission


An officer duly authorised by the Commission
pursuant to section 24 of the
Planning and Development Act 2005
for that purpose in the presence of :

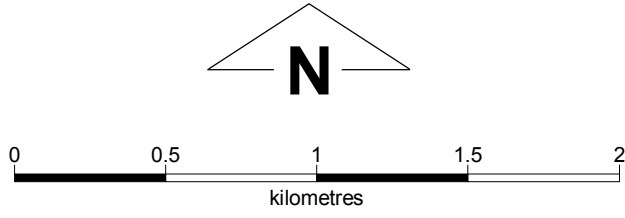
Witness

Date

Approved - Minister for Planning

Date

Legend
 Included in Bush Forever area



Created on date: Tuesday, 8 March 2017
Document Name: MRS_2880_05_APlan1.7562
Produced by Data Analytics, Department of Planning, Lands and Heritage, Perth WA
Base information supplied by Western Australian Land Information Authority SLIP 1096-2018-1

AMENDMENT PLAN
Metropolitan Region Scheme
Bush Forever Omnibus (South)
Amendment No. 1335/57
As Advertised

Program Manager: R. Williams
Geospatial Officer: S. Jenkins
Examined: A. Power
Revised:
Version No: 5
Date: WAPC/260.11.10 25 OCT 2017

Plan Number
1.7562
Sheet 5 of 5

File number: 833/02/01/0068P V
Plan reference:
Metropolitan Region Scheme
1:25000 sheet 27
detail plans:
1.6819
Oracle reference no: 2880