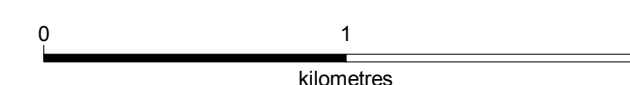
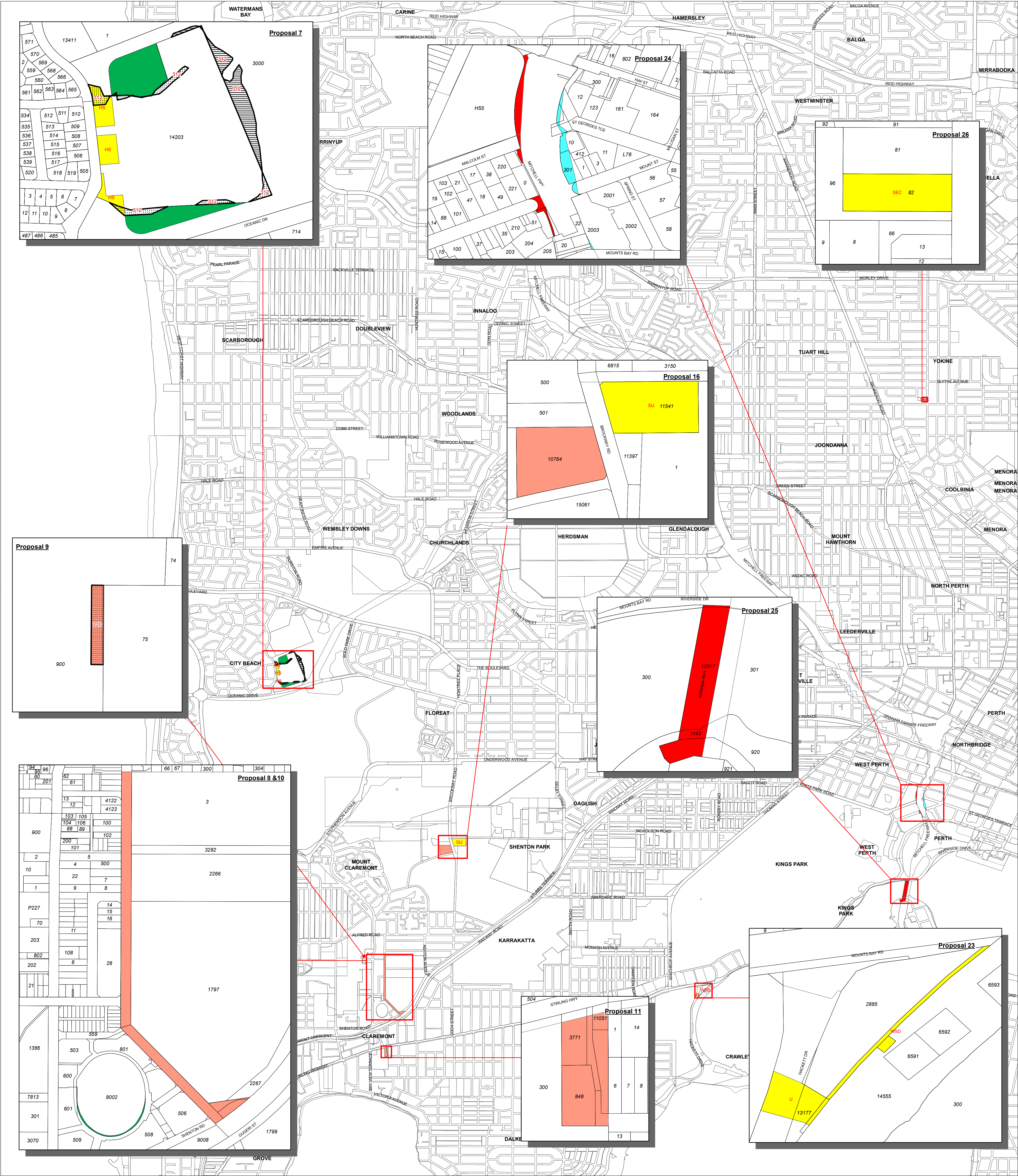


Date _____

Legend

Excluded from public purposes - special uses reservation and urban zone and central city area zone and included in railways reservation





Signed for and on behalf of the
Western Australian Planning Commission

An officer duly authorised by the Commission
pursuant to section 24 of the
Planning and Development Act 2005
for that purpose in the presence of :

Witness

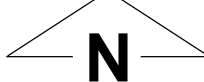
Date

Approved - Minister for Planning

Date

Legend

- Excluded from primary regional roads reservation and included in central city area zone
- Excluded from public purposes - high school reservation and urban zone and included in parks and recreation reservation
- Excluded from civic and cultural reservation, waterways reservation, other regional roads reservation, parks and recreation reservation, central city area zone and urban zone and included in primary regional roads reservation
- HS Excluded from parks and recreation reservation and included in public purposes - high school reservation
- SU Excluded from public purposes - Commonwealth Government reservation and included in public purposes - special uses reservation
- SEC Excluded from urban zone and included in public purposes - State Energy Commission reservation
- U Excluded from parks and recreation reservation and included in public purposes - university reservation
- WSD Excluded from public purposes - university reservation and parks and recreation reservation and included in public purposes - Water Authority of WA reservation
- Excluded from parks and recreation reservation and public purposes - hospital reservation and included in urban zone
- Included in Bush Forever area (Site No.)
- Excluded from Bush Forever area (Site No.)



0 1 2
kilometres

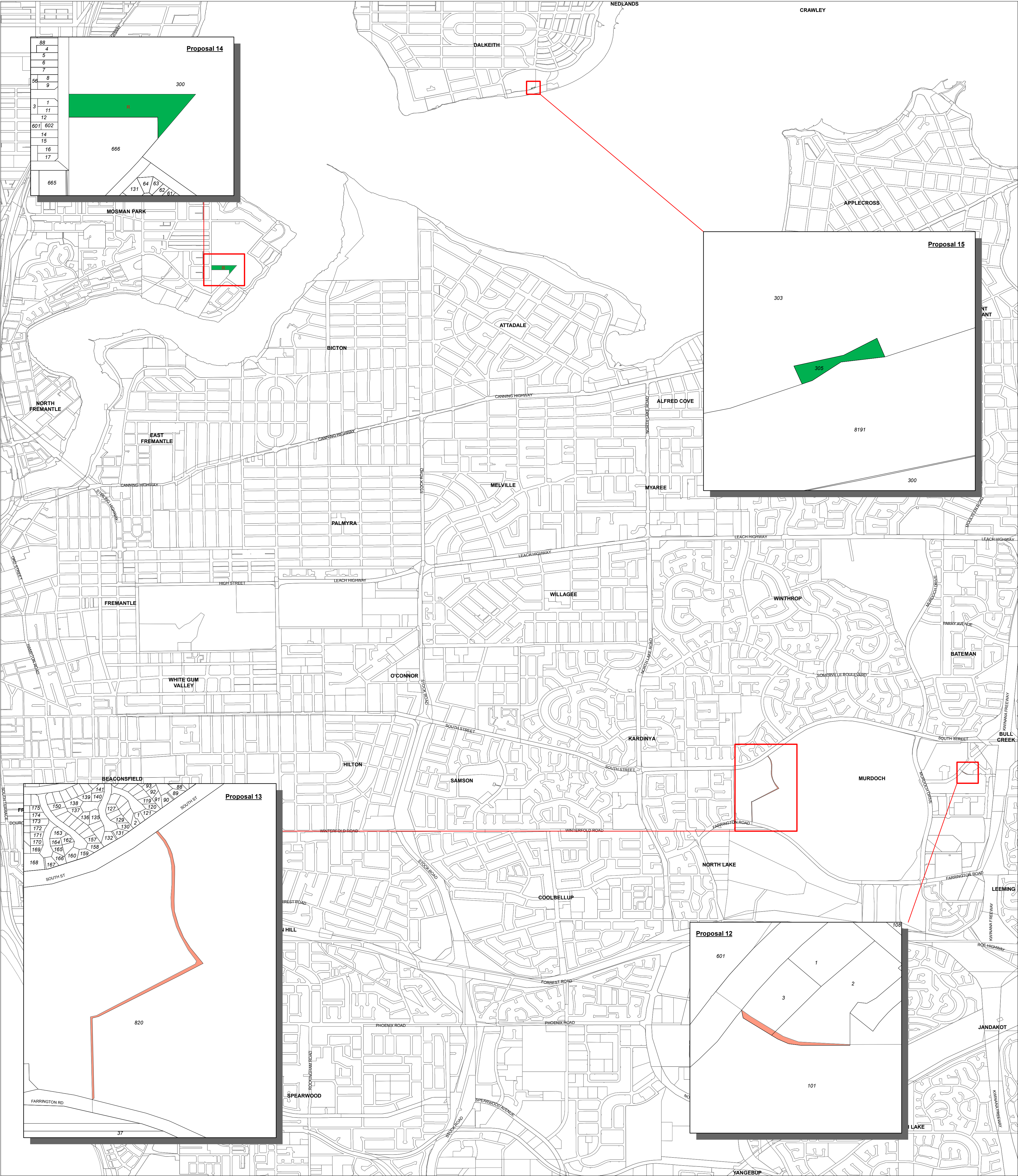


AMENDMENT PLAN
Metropolitan Region Scheme
Central Districts Omnibus No. 5
Amendment No 1341/57
As Modified

Program Manager: A. Thomas
Geospatial Officer: A. Power
Examined: J. Ballarotta
Revised:
Version No: 7
Date: WAPC/27.9.6 1 May 2019

Plan Number
1.7751/1
Sheet 2 of 4

File number: 833/02/01/0070
Plan reference:
Metropolitan Region Scheme
1:25000 sheets 15 & 16
amending plans: 1.7750, 1.7751, 1.7752, 1.7754
detail plans: 1.6215, 1.6269, 1.6270, 1.6295, 1.6307
1.6310, 1.6324, 1.6326, 1.6340
Oracle reference no: 2922



Signed for and on behalf of the
Western Australian Planning Commission

An officer duly authorised by the Commission
pursuant to section 24 of the
Planning and Development Act 2005
for that purpose in the presence of :

Witness

Date

Approved - Minister for Planning

Date

Legend

- Excluded from public purposes - hospital reservation and urban zone and included in parks and recreation reservation
- Excluded from urban zone and included in parks and recreation - restricted public access reservation
- Excluded from public purposes - hospital reservation and public purposes - university reservation and included in urban zone



0 1 2
kilometres



Created on date: Tuesday, 7 May 2019
Document Name: MRS_2002_07_A1_1.7752_1
Produced by Data Analytics, Department of Planning, Lands and Heritage, Perth WA
Base information supplied by Western Australian Land Information Authority SLIP 1096-2018-1

AMENDMENT PLAN
Metropolitan Region Scheme
Central Districts Omnibus No. 5
Amendment No 1341/57
As Modified

Program Manager: A. Thomas
Geospatial Officer: A. Power
Examined: J. Ballarotta
Revised:
Version No: 7
Date: WAPC/277.9.6 1 May 2019

Plan Number
1.7752/1
Sheet 3 of 4

File number: 833/02/01/0070
Plan reference:
Metropolitan Region Scheme
1:25000 sheets 19 & 20
amending plans: 1.7750/1, 1.7751/1, 1.7752/1,
1.7754/1
detail plans: 1.6379, 1.6396, 1.6468, 1.6482,
1.6483
Oracle reference no: 2922

Date _____

	Excluded from other regional roads reservation and included in central city area zone
	Excluded from other regional roads reservation and included in industrial zone
	Excluded from central city area zone and industrial zone and included in other regional roads reservation
	Excluded from other regional roads reservation and primary regional roads reservation and included in urban zone

Created on date: Tuesday, 7 May 2019
Document Name: MRS_2922_v7_A1_1.7754_1
Produced by Data Analytics, Department of Planning, Lands and Heritage, Perth WA
Base information supplied by Western Australian Land Information Authority SLIP 1086-2018-1

Program Manager: A. Thomas
Geospatial Officer: A. Power
Examined: J. Ballarotta
Revised:
Version No: 7
Date: WAPC/277.9.6 1 May 2019

Plan Number

1.7754/1

Sheet 4 of 4

File number: 833/02/01/0070
Plan reference:
Metropolitan Region Scheme
1:25000 sheet 20
amending plans: 1.7750/1, 1.7751/1, 1.7752/1,
1.7754/1
detail plans: 1.6368, 1.6369, 1.6370, 1.6404,
1.6420
Oracle reference no: 2922