

Signed for and on behalf of the
Western Australian Planning Commission



An officer duly authorised by the Commission
pursuant to section 24 of the
Planning and Development Act 2005
for that purpose in the presence of :

Witness

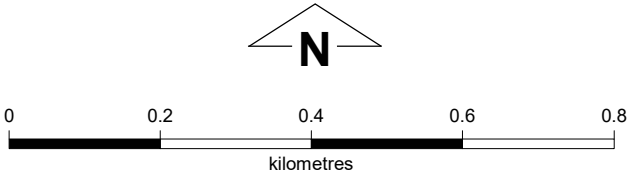
Date

Approved - Minister for Planning

Date

- Legend**
-  Excluded from public purposes reservation(CG)
and included in urban zone
 -  Excluded from public purposes reservation(CG)
and included in urban deferred zone

Metropolitan Region Scheme
Amendment No. 1366/57



Created on date: Monday, 16 December 2019
Document Name: MRS_2963_v3_APlan3.2752
Produced by Data Analytics, Department of Planning, Lands and Heritage, Perth WA
Base information supplied by Western Australian Land Information Authority SLIP 1096-2018-1

Program Manager: A. Muscara
Geospatial Officer: J. Ballarotta
Examined: A. Power
Revised:
Version No. 3
Date: WAPC/285.10.4 11 December 2019

Plan Number
3.2752
File number: 833/2/21/128
Plan reference:
Metropolitan Region Scheme
1:25000 sheet 16
detail plans: 1.6266, 1.6267,
1.6281 & 1.6282
Oracle reference no: 2963