

Signed for and on behalf of the  
Western Australian Planning Commission

An officer duly authorised by the Commission  
pursuant to section 24 of the  
**Planning and Development Act 2005**  
for that purpose in the presence of :






Witness

Date

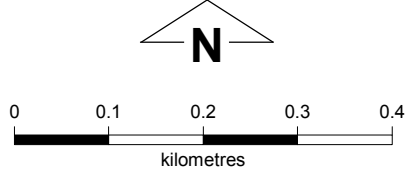
Approved - Minister for Planning

Date

Legend

-  Excluded from Rural - water protection zone and included in Primary regional roads reservation
-  Excluded from Rural - water protection zone and included in Urban zone
-  (Site No) Included in Bush Forever area
-  (Site No) Excluded from Bush Forever area
-  Included in water catchment reservation

Metropolitan Region Scheme  
Amendment No. 1346/57



Created on date: Tuesday, 21 August 2018  
Document Name: MRS\_2825\_v6\_APlan3.2716  
Produced by Data Analytics, Department of Planning, Lands and Heritage, Perth WA  
Base information supplied by Western Australian Land Information Authority SLIP 1096-2018-1

Program Manager: A. Muscara  
Geospatial Officer: J. Ballarotta  
Examined: A. Power  
Revised:  
Version No. 6  
Date: WAPC/ 268.8.2 25 July 2018

Plan Number  
3.2716  
Sheet 1 of 1  
File number: 833-2-23-65  
Plan reference:  
Metropolitan Region Scheme  
1:25000 sheet 24  
detail plans: 1.6584  
Oracle reference no: 2825