

Lundja Layout Plan 1 - Living Area Amendment 7

Land Administration

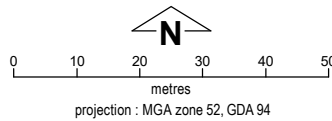
	cadastre
	lodged cadastre
	private lease
	recommended settlement zone
	settlement zone
	settlement layout (SL) lot & SL-lot number

Exclusion Boundary (see [Aboriginal Settlements Guideline 3](#))

	industry
	wastewater

Land Use (see [Aboriginal Settlements Guideline 1](#))

	road reserve	road, essential service distribution network
	residential	house, residential quarters
	visitor camping	camping ground, traditional law and culture
	community	child care premises, civic use, corrective institution, educational establishment, health care centre, worship building
	open space	agriculture - extensive, essential service distribution network, traditional law and culture
	rural	rural pursuit, agriculture - extensive, animal husbandry - intensive, agriculture - intensive, essential service distribution network
	recreation	recreation, essential service distribution network
	pedestrian access way	essential service distribution network, pedestrian access way
	drinking water source protection area	any use permitted under the Drinking Water Source Protection Plan
	waterway	agriculture - extensive, agriculture - intensive, traditional law and culture
	commercial	art centre, caravan park, motel, office, service station, shop, tourism accommodation
	industrial	fuel depot, industry, motor vehicle repair, storage, vehicle wrecking
	public utility	electricity supply, essential service distribution network, drinking water supply, wastewater disposal, telecommunications, rubbish disposal



This Layout Plan does not constitute development approval. It is the responsibility of the developer to ensure that all relevant consents, approvals, licences and clearances are in place prior to commencing physical works on the site. Organisations responsible for such matters may include land owner, local government, incorporated community council, native title representative body, native title prescribed body corporate, Aboriginal Cultural Materials Committee, Environmental Protection Authority, state and federal government departments, and other relevant regulatory authorities. Go to the [PlanWA interactive planning map](#) to view Layout Plans with other spatial layers.

Base information supplied by the Western Australian Land Information Authority SLIP 1180-2020-1. Cadastre date 27/04/2021.

Settlement layout lots are not derived from calculated dimensions. Positional accuracy of aerial imagery is +/- 2 metres.

Map document : Lundja LP1 Amd7 - Living Area E.mxd
Produced by Data Analytics, Department of Planning, Lands & Heritage on behalf of the Western Australian Planning Commission.

© Western Australian Planning Commission 2021



Lundja Layout Plan 1 Background Report

Layout Plan 1 endorsement	
Community	6 February 2003
Local Government	27 February 2003
Traditional Owners	-
WAPC	15 April 2003
Amendment 7 endorsement	
WAPC	19 April 2021



Lundja Layout Plan 1 - Context Amendment 7

Features

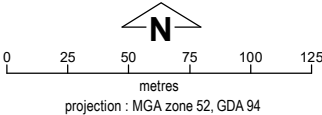
watercourse

Land Administration

- cadastral
- lodged cadastral
- private lease
- recommended settlement zone
- settlement zone
- settlement layout (SL) lot & SL-lot number

Land Use

road reserve	road, essential service distribution network
residential	house, residential quarters
visitor camping	camping ground, traditional law and culture
community	child care premises, civic use, corrective institution, educational establishment, health care centre, worship building
open space	agriculture - extensive, essential service distribution network, traditional law and culture
rural	rural pursuit, agriculture - extensive, animal husbandry - intensive, agriculture - intensive, essential service distribution network
recreation	recreation, essential service distribution network
pedestrian access way	essential service distribution network, pedestrian access way
drinking water source protection area	any use permitted under the Drinking Water Source Protection Plan
waterway	agriculture - extensive, agriculture - intensive, traditional law and culture
commercial	art centre, caravan park, motel, office, service station, shop, tourism accommodation
industrial	fuel depot, industry, motor vehicle repair, storage, vehicle wrecking
public utility	electricity supply, essential service distribution network, drinking water supply, wastewater disposal, telecommunications, rubbish disposal



This Layout Plan does not constitute development approval. It is the responsibility of the developer to ensure that all relevant consents, approvals, licences and clearances are in place prior to commencing physical works on the site. Organisations responsible for such matters may include land owner, local government, incorporated community council, native title representative body, native title prescribed body corporate, Aboriginal Cultural Materials Committee, Environmental Protection Authority, state and federal government departments, and other relevant regulatory authorities. Go to the [PlanWA interactive planning map](#) to view Layout Plans with other spatial layers.

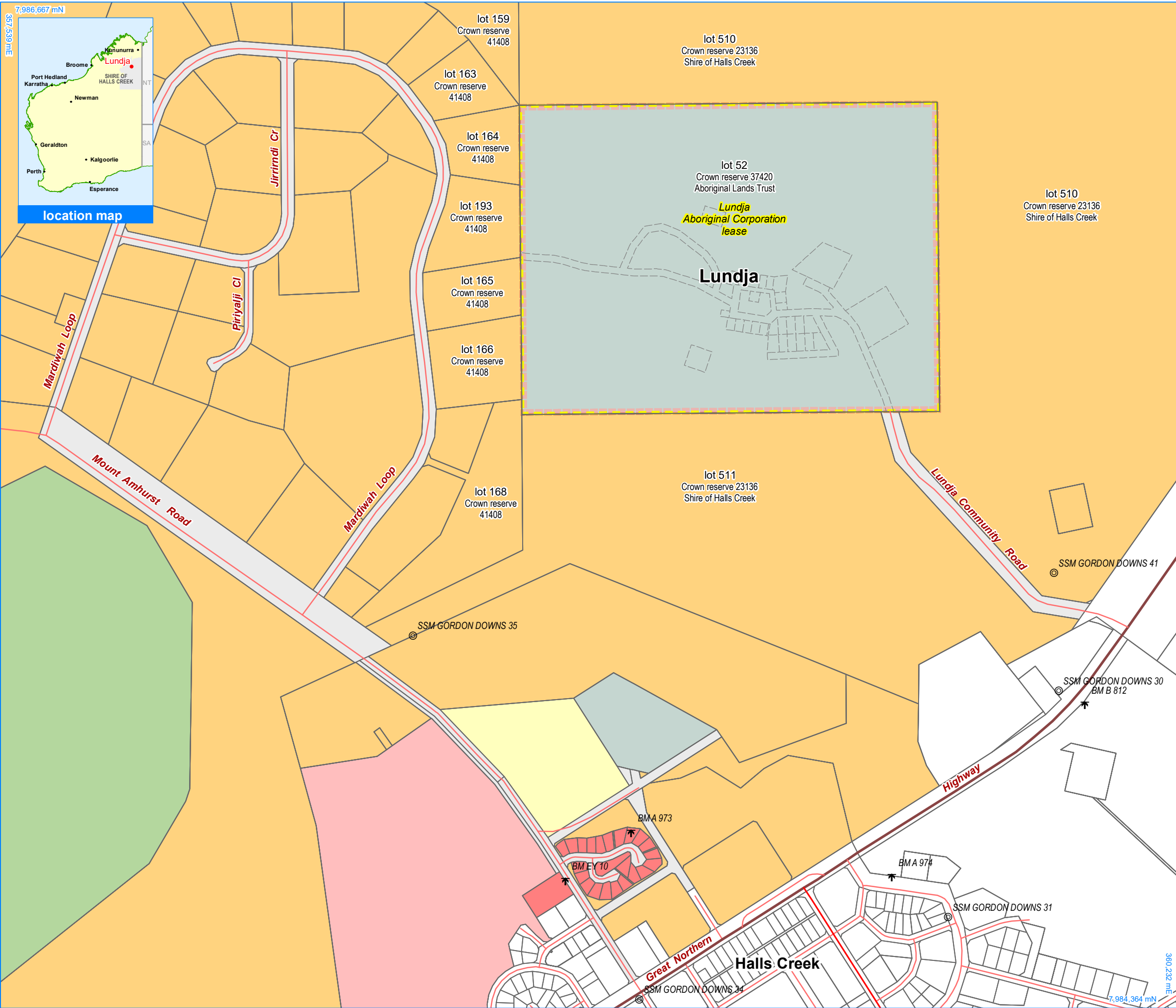
Base information and aerial imagery supplied by the Western Australian Land Information Authority SLIP 1096-2018-1. Cadastre date 27/04/2021. May 2019 aerial image.

Settlement layout lots are not derived from calculated dimensions. Positional accuracy of aerial imagery is +/- 2 metres.

Map document : Lundja LP1 Amd7 - Context.mxd
Produced by Data Analytics, Department of Planning, Lands & Heritage on behalf of the Western Australian Planning Commission.
© Western Australian Planning Commission 2021



Layout Plan 1 endorsement	
Community	6 February 2003
Local Government	27 February 2003
Traditional Owners	-
WAPC	15 April 2003
Amendment 7 endorsement	
WAPC	19 April 2021



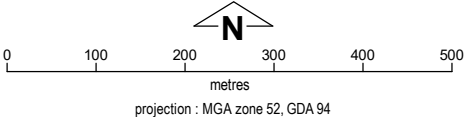
Lundja Layout Plan 1 - Land Tenure Amendment 7

Land Tenure	
crown reserve	
crown reserve	- Aboriginal Lands Trust
Department of Biodiversity, Conservation & Attractions managed	
freehold	
leasehold	
other	
pastoral lease	
pastoral lease	- Aboriginal Lands Trust
unallocated crown land	
water reserve	

Geodetic Survey Marks	
↑	bench mark & name
⊙	standard survey mark & name

Land Administration	
	cadastre
	lodged cadastre
	private lease
	recommended settlement zone
	settlement zone
	settlement layout (SL) lot

Roads	
	national highway
	state highway
	major road
	minor road
	track



This Layout Plan does not constitute development approval. It is the responsibility of the developer to ensure that all relevant consents, approvals, licences and clearances are in place prior to commencing physical works on the site. Organisations responsible for such matters may include land owner, local government, incorporated community council, native title representative body, native title prescribed body corporate, Aboriginal Cultural Materials Committee, Environmental Protection Authority, state and federal government departments, and other relevant regulatory authorities. Go to the [PlanWA interactive planning map](#) to view Layout Plans with other spatial layers.

Base information supplied by the Western Australian Land Information Authority SLIP 1180-2020-1. Cadastre date 27/04/2021.
Settlement layout lots are not derived from calculated dimensions.
Positional accuracy of aerial imagery is +/- 2 metres.
Map document : Lundja LP1 Amd7 - Living Area E.mxd
Produced by Data Analytics, Department of Planning, Lands & Heritage on behalf of the Western Australian Planning Commission.
© Western Australian Planning Commission 2021



Layout Plan 1 endorsement	
Community	6 February 2003
Local Government	27 February 2003
Traditional Owners	-
WAPC	15 April 2003
Amendment 7 endorsement	
WAPC	19 April 2021