


2  
North  
Keeling  
Island



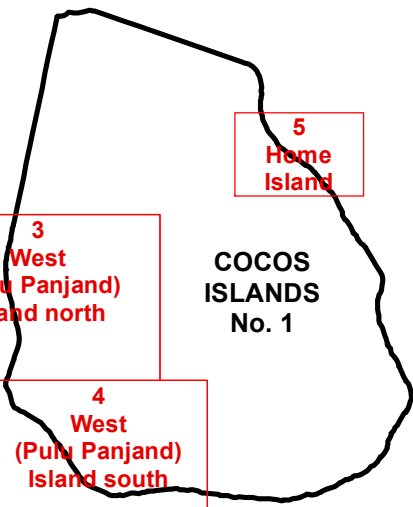
1  
Cocos  
Island  
overall

5  
Home  
Island

COCOS  
ISLANDS  
No. 1

3  
West  
(Pulu Panjand)  
Island north

4  
West  
(Pulu Panjand)  
Island south



Department of  
Planning

Produced by GeoSpatial Research and Modelling,  
Department of Planning, Perth WA

Whilst all care has been taken to accurately portray the  
current Scheme provisions, no responsibility shall be  
taken for any omission or errors in this documentation.

Consultation with the respective Local Government  
should be made to view a legal version of the Scheme.  
Please advise the Department of Planning of any omissions  
or errors in the document at [Spatialdata@planning.wa.gov.au](mailto:Spatialdata@planning.wa.gov.au)

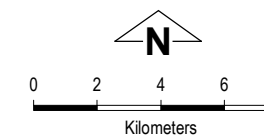
Base Information Supplied by the Western Australian  
Land Information Authority, LI 782-2015-1

# COCOS ISLANDS

Local Planning Scheme No. 1

( District Scheme )

MAP SHEET INDEX



MAP OVERVIEW

