










LEGEND




LOCAL SCHEME RESERVES

(see scheme text for additional information)

-  District distributor road
-  Environmental conservation reserve
-  Local road
-  Parks and recreation
-  Primary distributor road
-  Public purposes
-  E Public purposes : Education
-  GS Public purposes : Government services
-  IS Public purposes : Infrastructure services

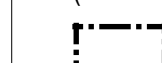




LOCAL SCHEME ZONES

(see scheme text for additional information)

-  General industry
-  Rural
-  Rural townsite

OTHER CATEGORIES

(see scheme text for additional information)

-  Scheme boundary
-  Local Government boundary
-  SCA1 Special control area - Infrastructure
-  SCA2 Special control area - Development control area/plan
-  No zone

VERSION No 1

