







# LEGEND








## LOCAL SCHEME RESERVES

	CONSERVATION		ROAD
	PUBLIC PURPOSES		STATE FOREST
	RAILWAY		
	RECREATION & OPEN SPACE		

## ZONES

	RESIDENTIAL		RURAL RESIDENTIAL
	COMMERCIAL		
	INDUSTRIAL		
	RURAL		

## OTHER

	R CODES		RURAL RESIDENTIAL AREA (SEE SCHEME TEXT)
	ADDITIONAL USES		SCA - PUBLIC DRINKING WATER SOURCE AREA
	SCHEME BOUNDARY		
	LOCAL GOVERNMENT BOUNDARY		
	TOWNSITE -- LAND ACT		

VERSION No 1

# SHIRE OF WEST ARTHUR

## LOCAL PLANNING SCHEME NO. 2

( DISTRICT SCHEME )