













LEGEND








LOCAL SCHEME RESERVES

	CONSERVATION
	PARKS AND RECREATION
	PUBLIC PURPOSES
	DENOTED AS FOLLOWS:
AMB	AMBULANCE
AS	AIRSTRIP
C	CEMETERY
CC	CIVIC AND CULTURAL
D	DEPOT
FESA	FESA
H	HOSPITAL
HIS	HISTORIC SITE
HS	HIGH SCHOOL
P	POLICE
POWER	POWER SUPPLY
PS	PRE SCHOOL
PU	PUBLIC UTILITY
RAD	RADIO
RD	RUBBISH DISPOSAL
TS	TUCK SHOP
WS	WATER SUPPLY
WWTP	WASTE WATER TREATMENT PLANT
	RAILWAY

ZONES

	RESIDENTIAL		LIGHT INDUSTRY
	TOWNSITE		RURAL
	COMMERCIAL		RURAL RESIDENTIAL
	SPECIAL USE		
	DENOTED AS FOLLOWS:		
CP	CARAVAN PARK		
DEV	DEVELOPMENT		
PA	PUBLIC ASSEMBLY		
W	WORSHIP		
	GENERAL INDUSTRY		

OTHER

	R CODES		RURAL RESIDENTIAL AREA (SEE SCHEME TEXT)
	SCHEME BOUNDARY		SPECIAL CONTROL AREA (SEE SCHEME TEXT)
	LOCAL GOVERNMENT BOUNDARY		NO ZONE
	TOWNSITE -- LAND ACT		

VERSION No 1

SHIRE OF WYALKATCHEM

LOCAL PLANNING SCHEME NO. 4

(DISTRICT SCHEME)