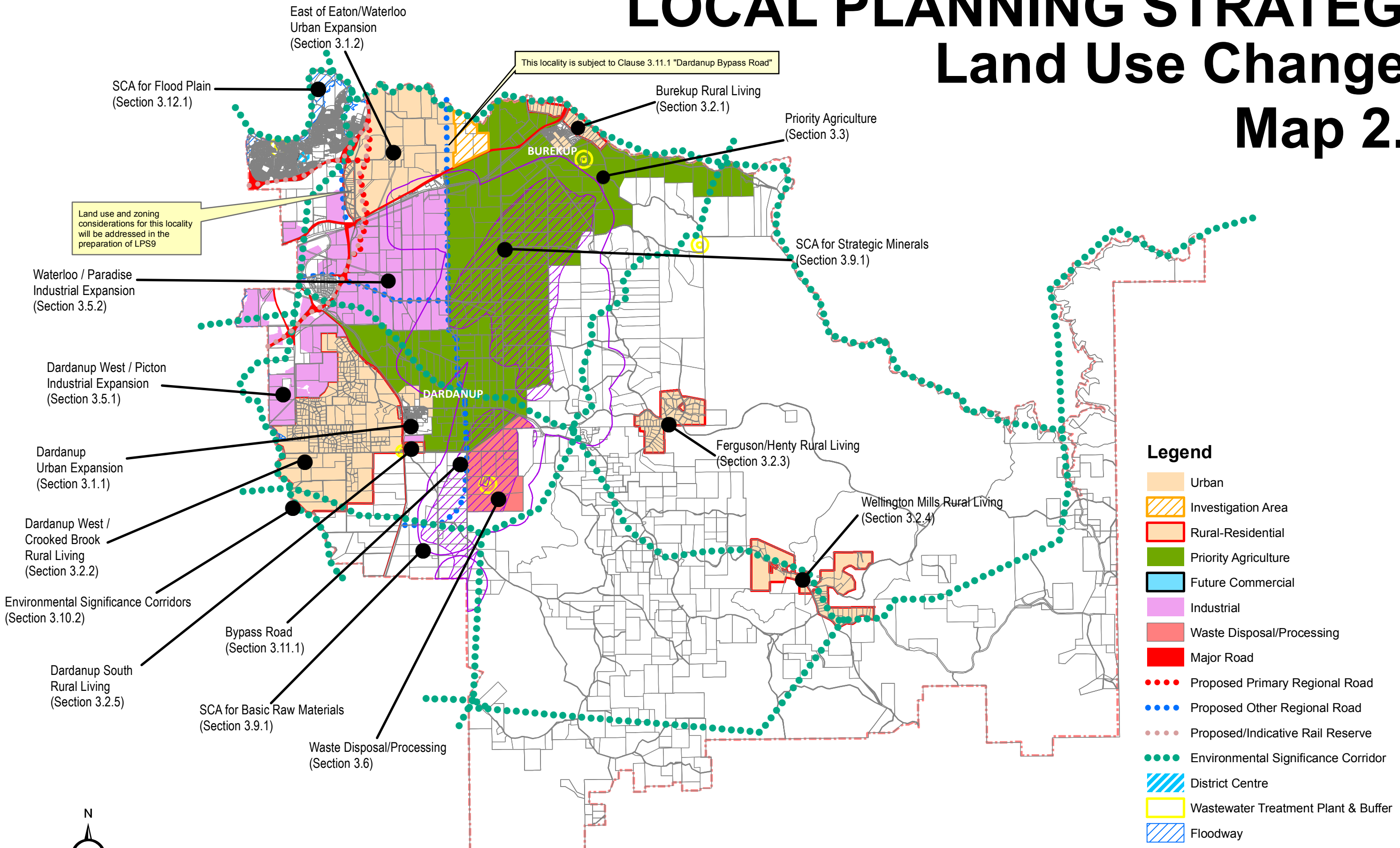


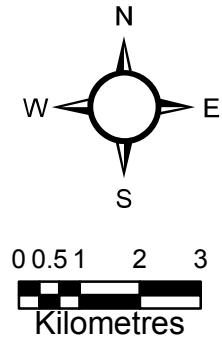
LOCAL PLANNING STRATEGY


Land Use Changes

Map 2.1



- Legend**
- Urban
 - Investigation Area
 - Rural-Residential
 - Priority Agriculture
 - Future Commercial
 - Industrial
 - Waste Disposal/Processing
 - Major Road
 - Proposed Primary Regional Road
 - Proposed Other Regional Road
 - Proposed/Indicative Rail Reserve
 - Environmental Significance Corridor
 - District Centre
 - Wastewater Treatment Plant & Buffer
 - Floodway
 - Strategic Minerals
 - Basic Raw Materials & Buffer
 - Local Government Boundary



 <p>Shire of Dardanup</p>	Authorised: R. Quinn	Drawn: S. Potter
	Drawing No.: LPS002.1	Date Drawn: March 2015
	Revision No.: 2	Scale 1:125,000 @ A3
<p>Shire of Dardanup Local Planning Strategy Map</p>		

Land use and zoning considerations for this locality will be addressed in the preparation of LPS9

This locality is subject to Clause 3.11.1 "Dardanup Bypass Road"