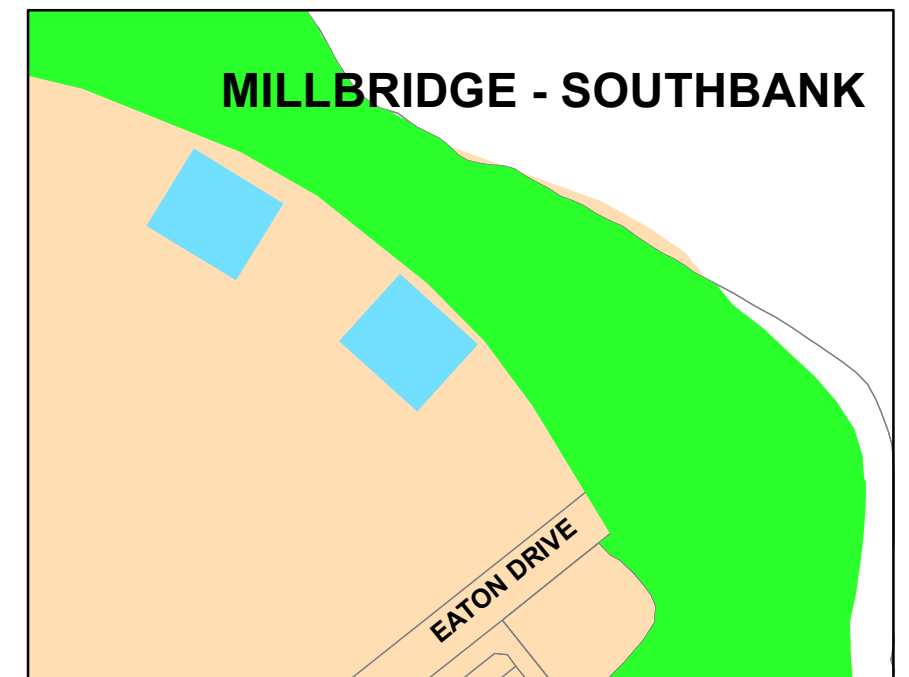
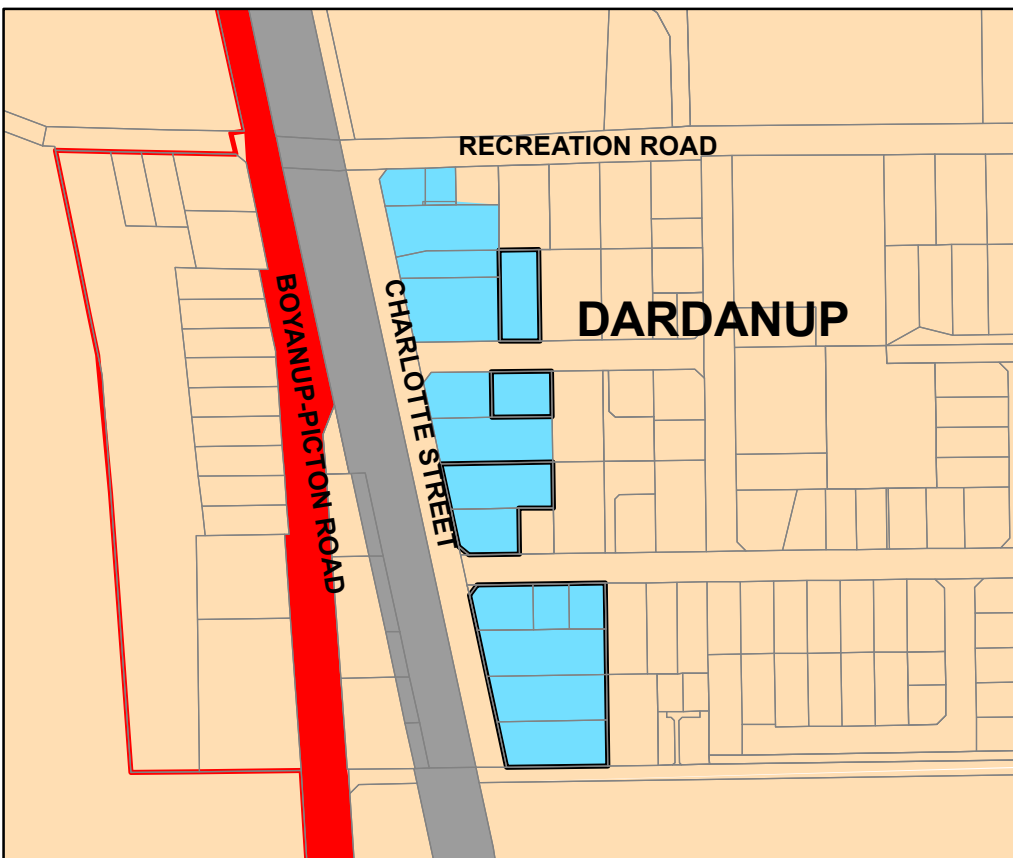
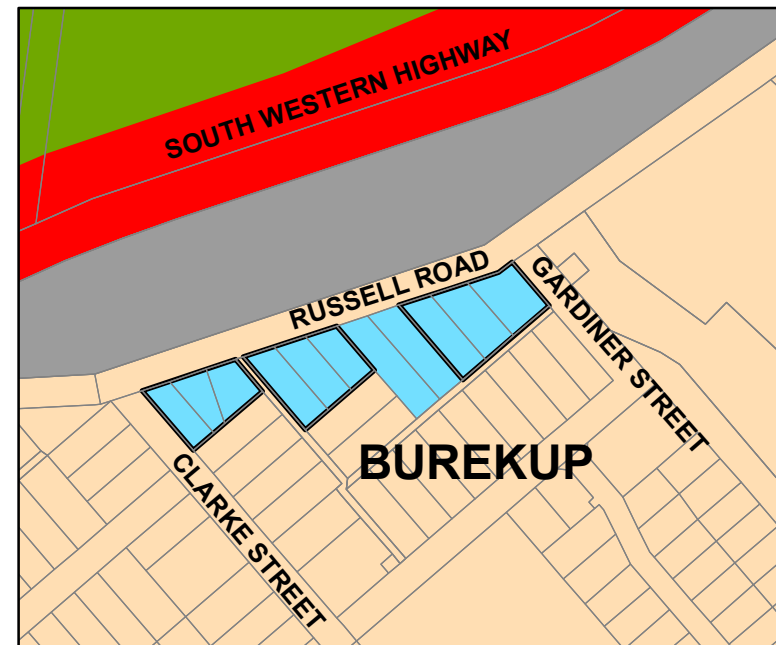










# LOCAL PLANNING STRATEGY

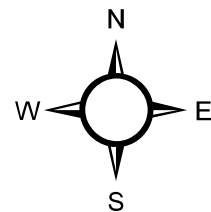
## Future Commercial Areas


### Map 2.4



#### Legend

-  District Centre
-  Commercial
-  Future Commercial
-  Urban
-  Rural-Residential
-  Priority Agriculture
-  Regional Open Space
-  Railways
-  Major Road



|   |  |                       |
|---|--|-----------------------|
|  | Authorised: R. Quinn                                     | Drawn: S. Potter      |
|   | Drawing No.: LPS002.2                                    | Date Drawn: Mar. 2015 |
|   | Revision No.: 2  | Scale 1:5,000 @ A3    |
|   | <b>Shire of Dardanup<br/>Local Planning Strategy Map</b> |                       |

