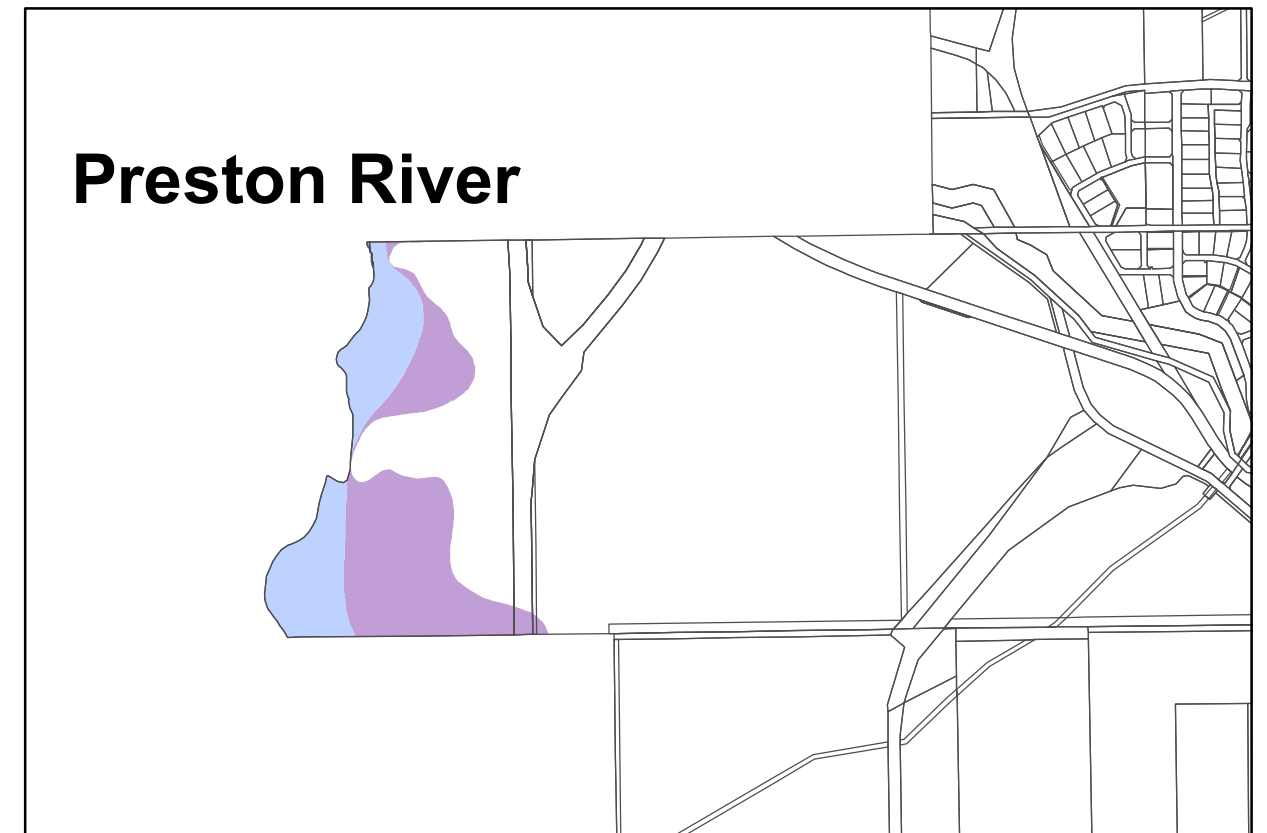
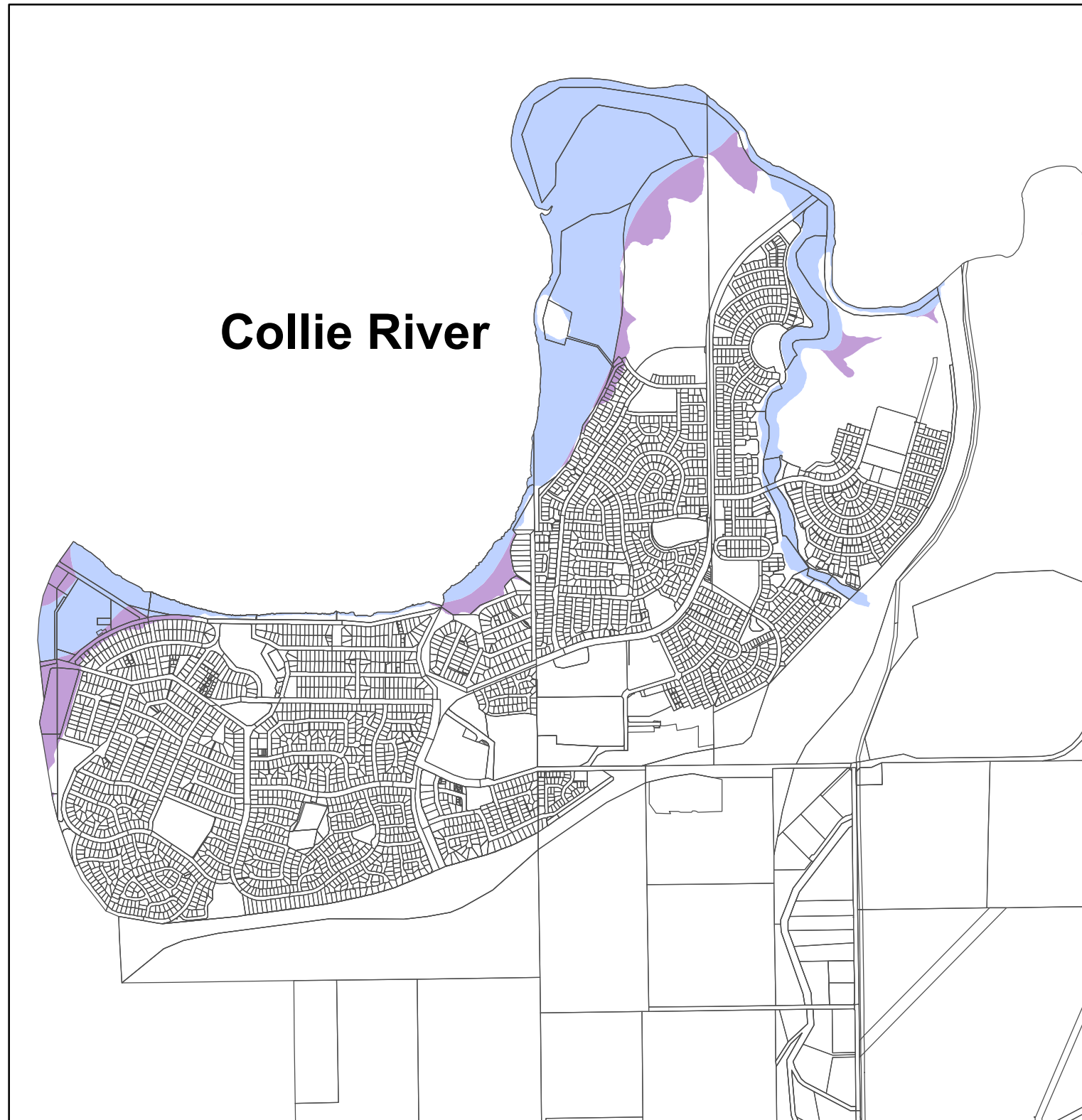


LOCAL PLANNING STRATEGY

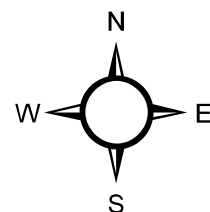
100 Year ARI Flood Potential


Map 6.0



Legend

- Floodway
- Flood Fringe



 Shire of Dardanup	Authorised: R. Quinn	Drawn: S. Potter
	Drawing No.: LPS006	Date Drawn: Mar. 2015
	Revision No.: 2	Scale 1:25,000 @ A3
	Shire of Dardanup Flood Potential	

Source: Department of Water, 2013