




Protection Categories for Local Natural Areas

Legend






-  Shire Boundary
-  Watercourse
-  Cadastre

Local Natural Area



Protection Level


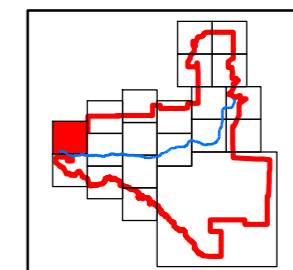
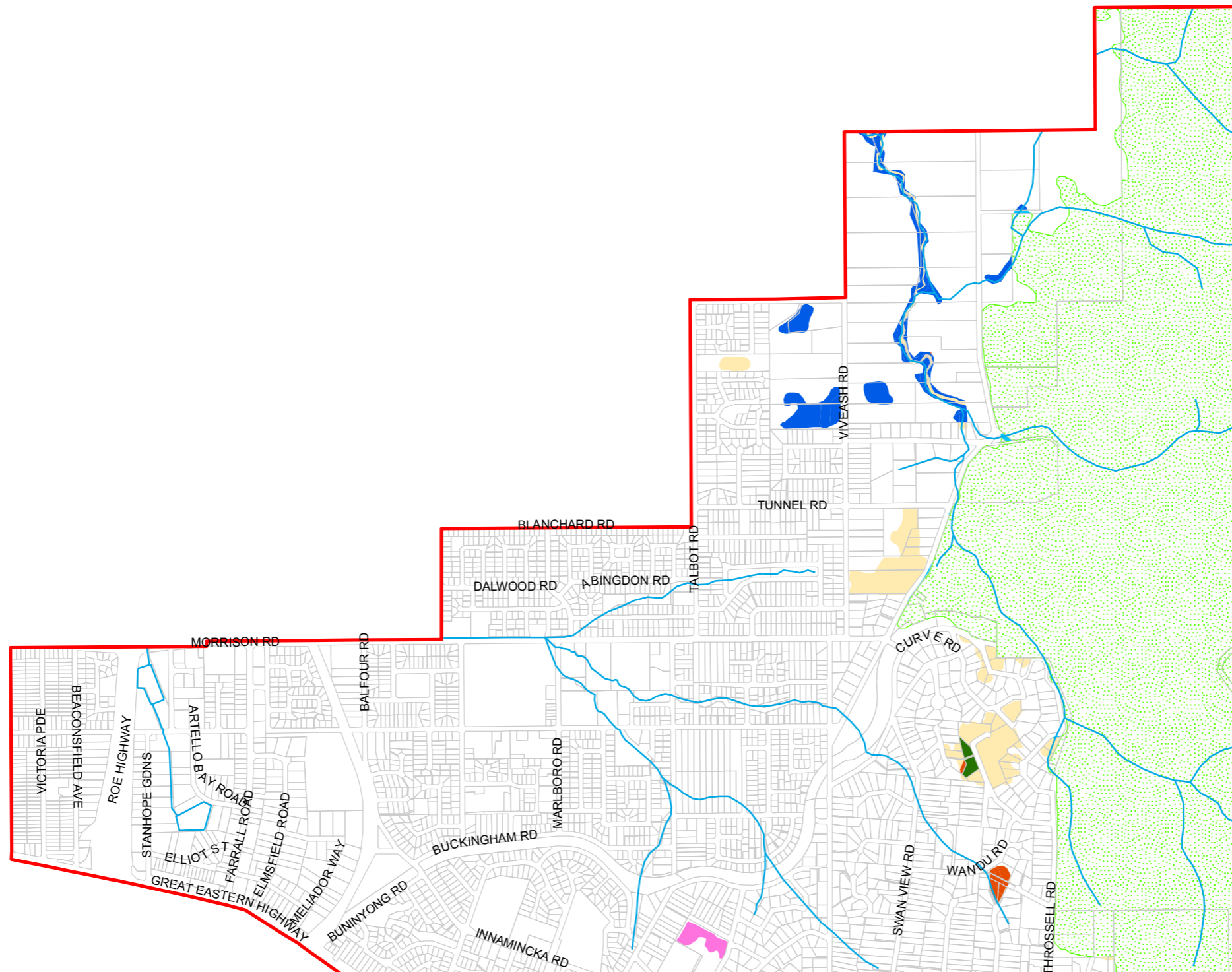
-  Conservation
-  Protection
-  Retention
-  Limited Protection / Already Committed by Zoning

To Be Determined / Negotiated


-  a) Land Reserved for Public Purposes and vested in an agency other than the Shire
-  b) Proposed open space within the Parkerville and Stoneville Townsite Developments
-  c) Residential zone: Special Environmental Features
-  d) Special Purpose zones (other than Parkerville and Stoneville Townsite Developments)
-  e) Local Reserve for Recreation (in TPS 4), Local Centre zone or Road Reserve

Other Natural Areas

-  Protected
-  State Forest, Other DEC Estate, Water Lands



Map 1






1: 20000



Whilst every effort has been made to ensure the accuracy of map, no liability can be assumed for any errors in the information. It would be Appreciated if any errors could be reported to the GIS Section, Information Systems Team, Shire of Mundaring, 7000 Great Eastern Highway Mundaring WA 6073 or e-mail shire@mundaring.wa.gov.au

Protection Categories for Local Natural Areas

Legend






-  Shire Boundary
-  Watercourse
-  Cadastre

Local Natural Area



Protection Level


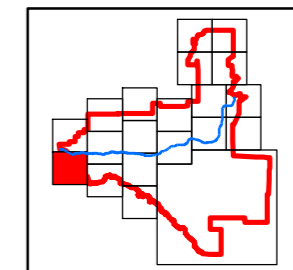
-  Conservation
-  Protection
-  Retention
-  Limited Protection / Already Committed by Zoning

To Be Determined / Negotiated

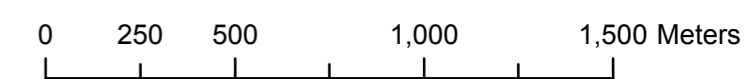
-  a) Land Reserved for Public Purposes and vested in an agency other than the Shire
-  b) Proposed open space within the Parkerville and Stoneville Townsite Developments
-  c) Residential zone: Special Environmental Features
-  d) Special Purpose zones (other than Parkerville and Stoneville Townsite Developments)
-  e) Local Reserve for Recreation (in TPS 4), Local Centre zone or Road Reserve

Other Natural Areas

-  Protected
-  State Forest, Other DEC Estate, Water Lands



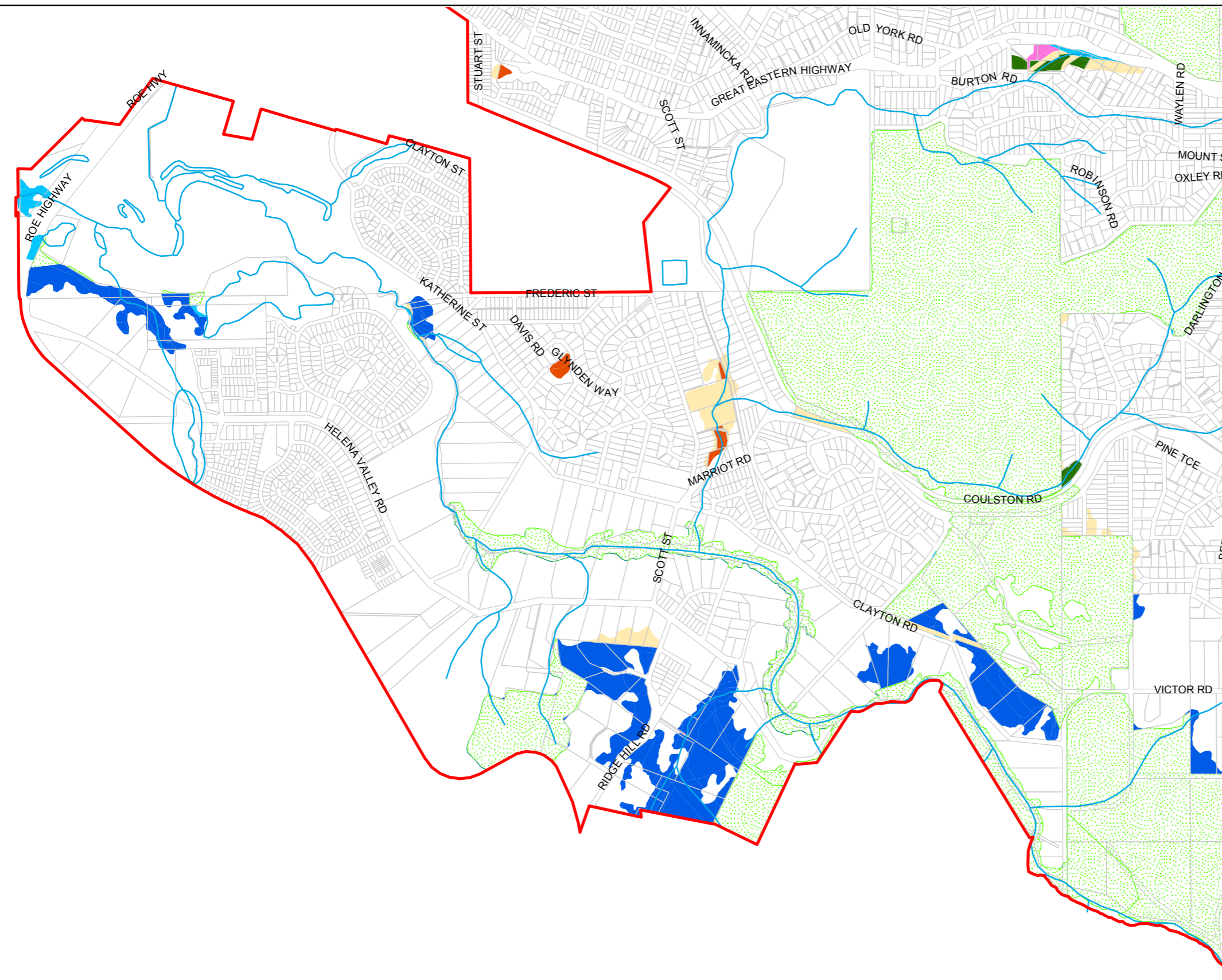
Map 2



1: 20000






Whilst every effort has been made to ensure the accuracy of map, no liability can be assumed for any errors in the information. It would be appreciated if any errors could be reported to the GIS Section, Information Systems Team, Shire of Mundaring, 7000 Great Eastern Highway Mundaring WA 6073 or e-mail shire@mundaring.wa.gov.au



Protection Categories for Local Natural Areas

Legend






-  Shire Boundary
-  Watercourse
-  Cadastre

Local Natural Area



Protection Level


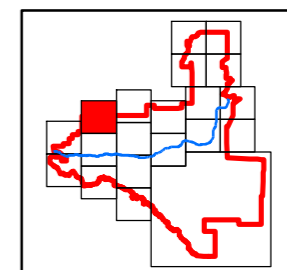
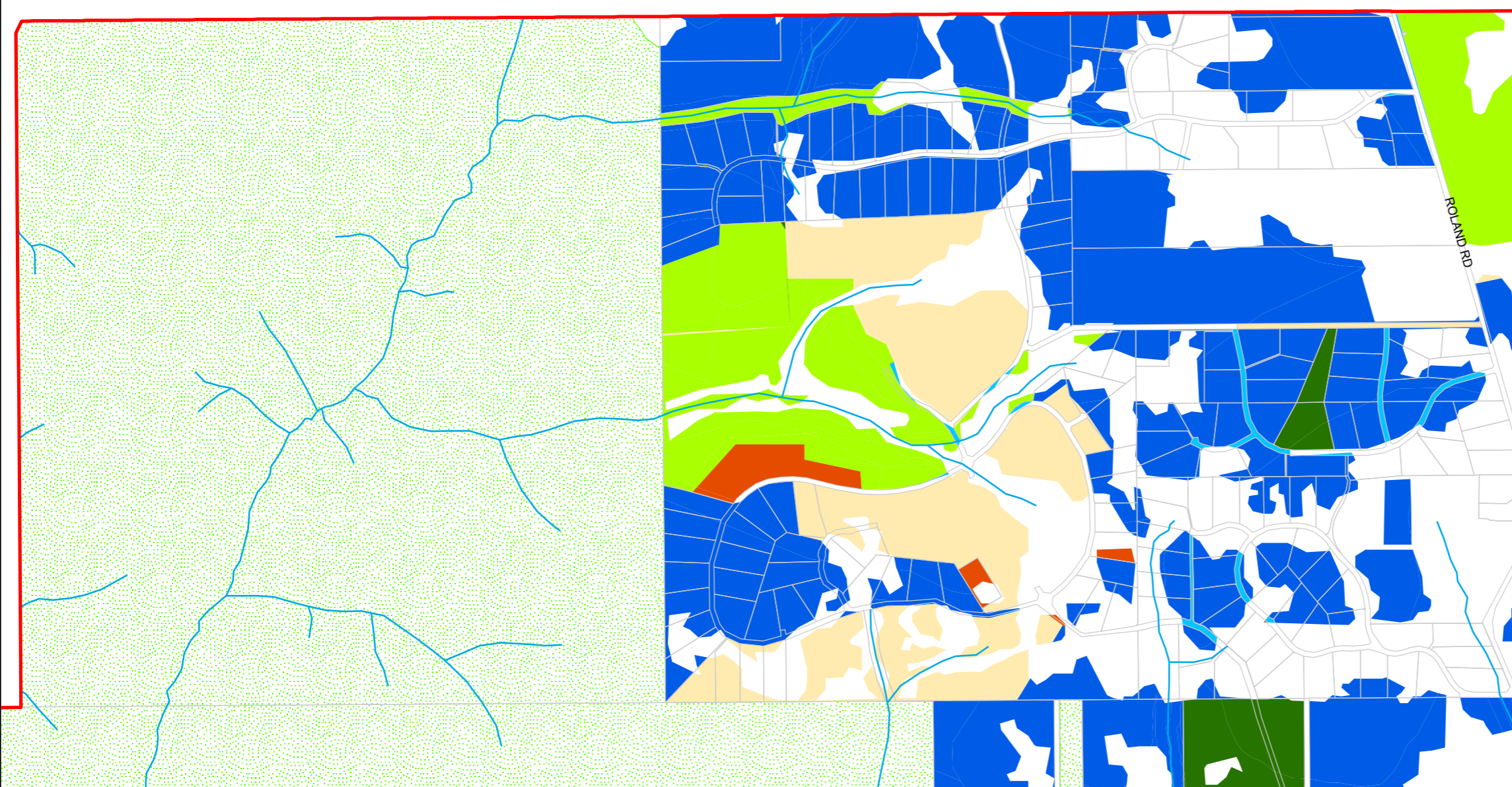
-  Conservation
-  Protection
-  Retention
-  Limited Protection / Already Committed by Zoning

To Be Determined / Negotiated

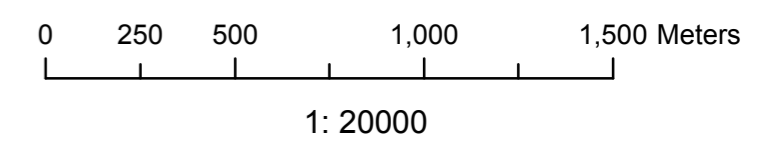
-  a) Land Reserved for Public Purposes and vested in an agency other than the Shire
-  b) Proposed open space within the Parkerville and Stoneville Townsite Developments
-  c) Residential zone: Special Environmental Features
-  d) Special Purpose zones (other than Parkerville and Stoneville Townsite Developments)
-  e) Local Reserve for Recreation (in TPS 4), Local Centre zone or Road Reserve

Other Natural Areas

-  Protected
-  State Forest, Other DEC Estate, Water Lands






Map 3



Whilst every effort has been made to ensure the accuracy of map, no liability can be assumed for any errors in the information. It would be appreciated if any errors could be reported to the GIS Section, Information Systems Team, Shire of Mundaring, 7000 Great Eastern Highway Mundaring WA 6073 or e-mail shire@mundaring.wa.gov.au


Protection Categories for Local Natural Areas

Legend






-  Shire Boundary
-  Watercourse
-  Cadastre

Local Natural Area



Protection Level

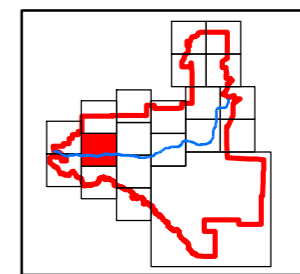
-  Conservation
-  Protection
-  Retention
-  Limited Protection / Already Committed by Zoning

To Be Determined / Negotiated

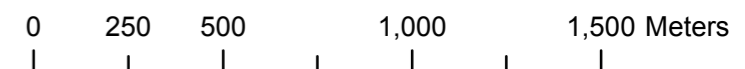
-  a) Land Reserved for Public Purposes and vested in an agency other than the Shire
-  b) Proposed open space within the Parkerville and Stoneville Townsite Developments
-  c) Residential zone: Special Environmental Features
-  d) Special Purpose zones (other than Parkerville and Stoneville Townsite Developments)
-  e) Local Reserve for Recreation (in TPS 4), Local Centre zone or Road Reserve

Other Natural Areas

-  Protected
-  State Forest, Other DEC Estate, Water Lands



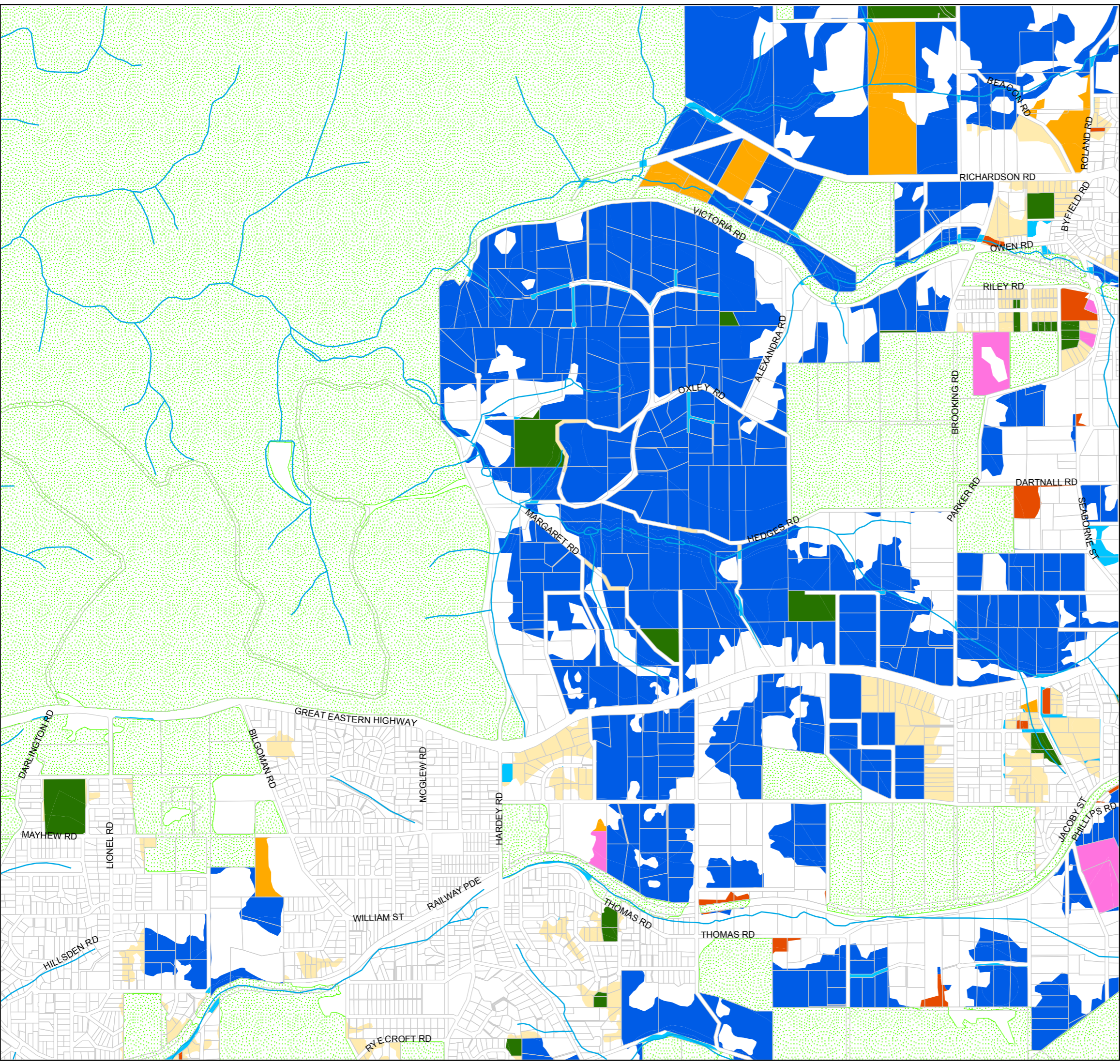
Map 4



1: 20000






Whilst every effort has been made to ensure the accuracy of map, no liability can be assumed for any errors in the information. It would be appreciated if any errors could be reported to the GIS Section, Information Systems Team, Shire of Mundaring, 7000 Great Eastern Highway Mundaring WA 6073 or e-mail shire@mundaring.wa.gov.au



Protection Categories for Local Natural Areas

Legend






-  Shire Boundary
-  Watercourse
-  Cadastre

Local Natural Area



Protection Level


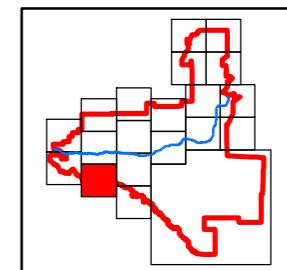
-  Conservation
-  Protection
-  Retention
-  Limited Protection / Already Committed by Zoning

To Be Determined / Negotiated

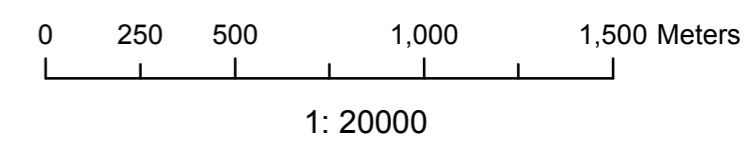
-  a) Land Reserved for Public Purposes and vested in an agency other than the Shire
-  b) Proposed open space within the Parkerville and Stoneville Townsite Developments
-  c) Residential zone: Special Environmental Features
-  d) Special Purpose zones (other than Parkerville and Stoneville Townsite Developments)
-  e) Local Reserve for Recreation (in TPS 4), Local Centre zone or Road Reserve

Other Natural Areas

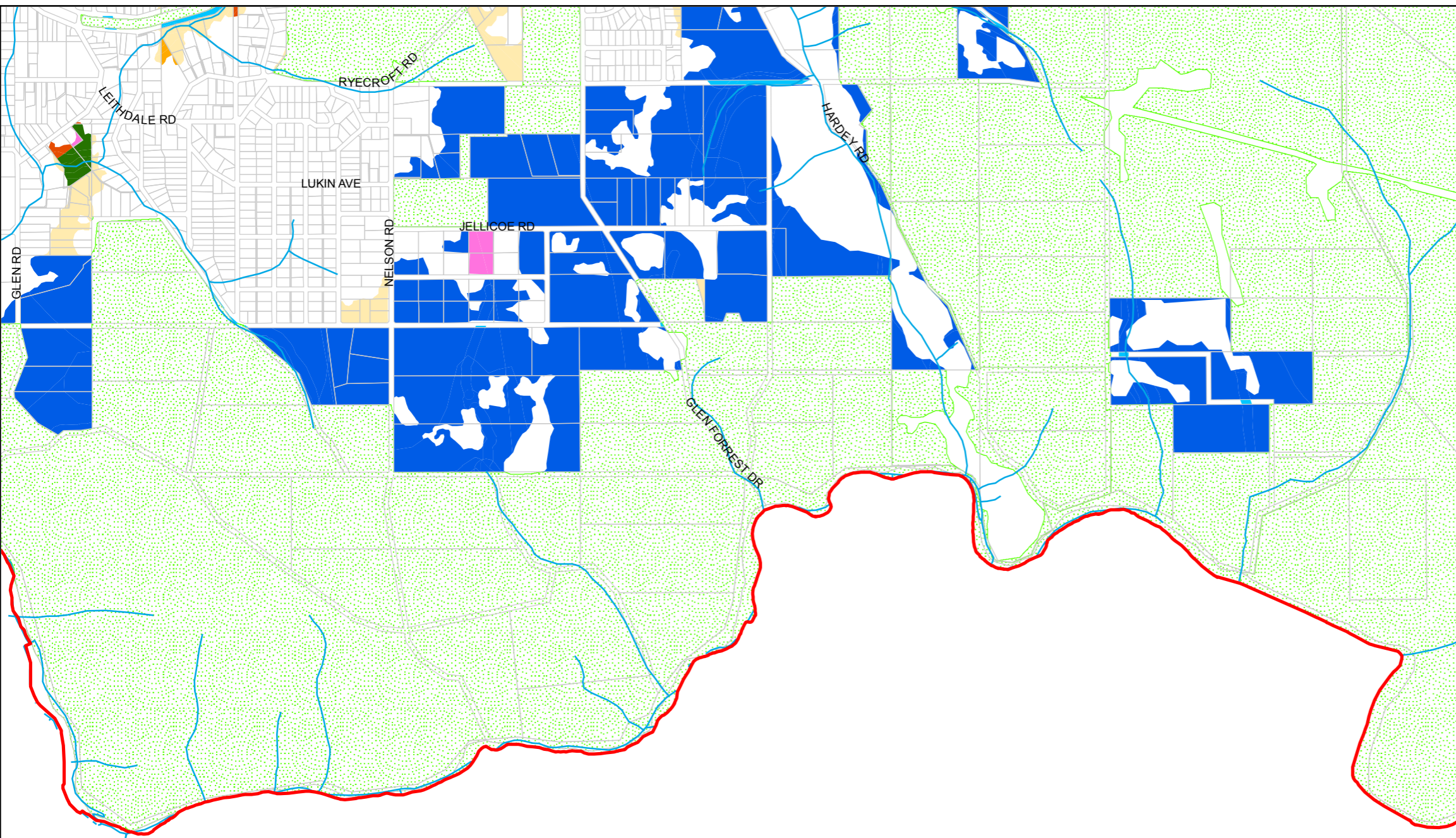
-  Protected
-  State Forest, Other DEC Estate, Water Lands



Map 5






Whilst every effort has been made to ensure the accuracy of map, no liability can be assumed for any errors in the information. It would be Appreciated if any errors could be reported to the GIS Section, Information Systems Team, Shire of Mundaring, 7000 Great Eastern Highway Mundaring WA 6073 or e-mail shire@mundaring.wa.gov.au



Protection Categories for Local Natural Areas

Legend






-  Shire Boundary
-  Watercourse
-  Cadastre

Local Natural Area



Protection Level

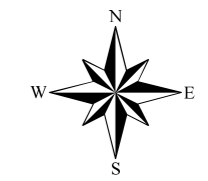
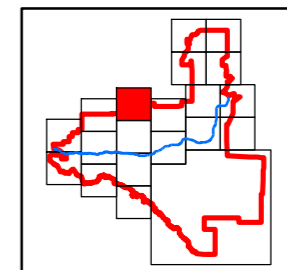
-  Conservation
-  Protection
-  Retention
-  Limited Protection / Already Committed by Zoning

To Be Determined / Negotiated

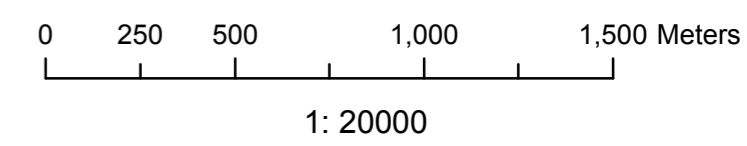
-  a) Land Reserved for Public Purposes and vested in an agency other than the Shire
-  b) Proposed open space within the Parkerville and Stoneville Townsite Developments
-  c) Residential zone: Special Environmental Features
-  d) Special Purpose zones (other than Parkerville and Stoneville Townsite Developments)
-  e) Local Reserve for Recreation (in TPS 4), Local Centre zone or Road Reserve

Other Natural Areas

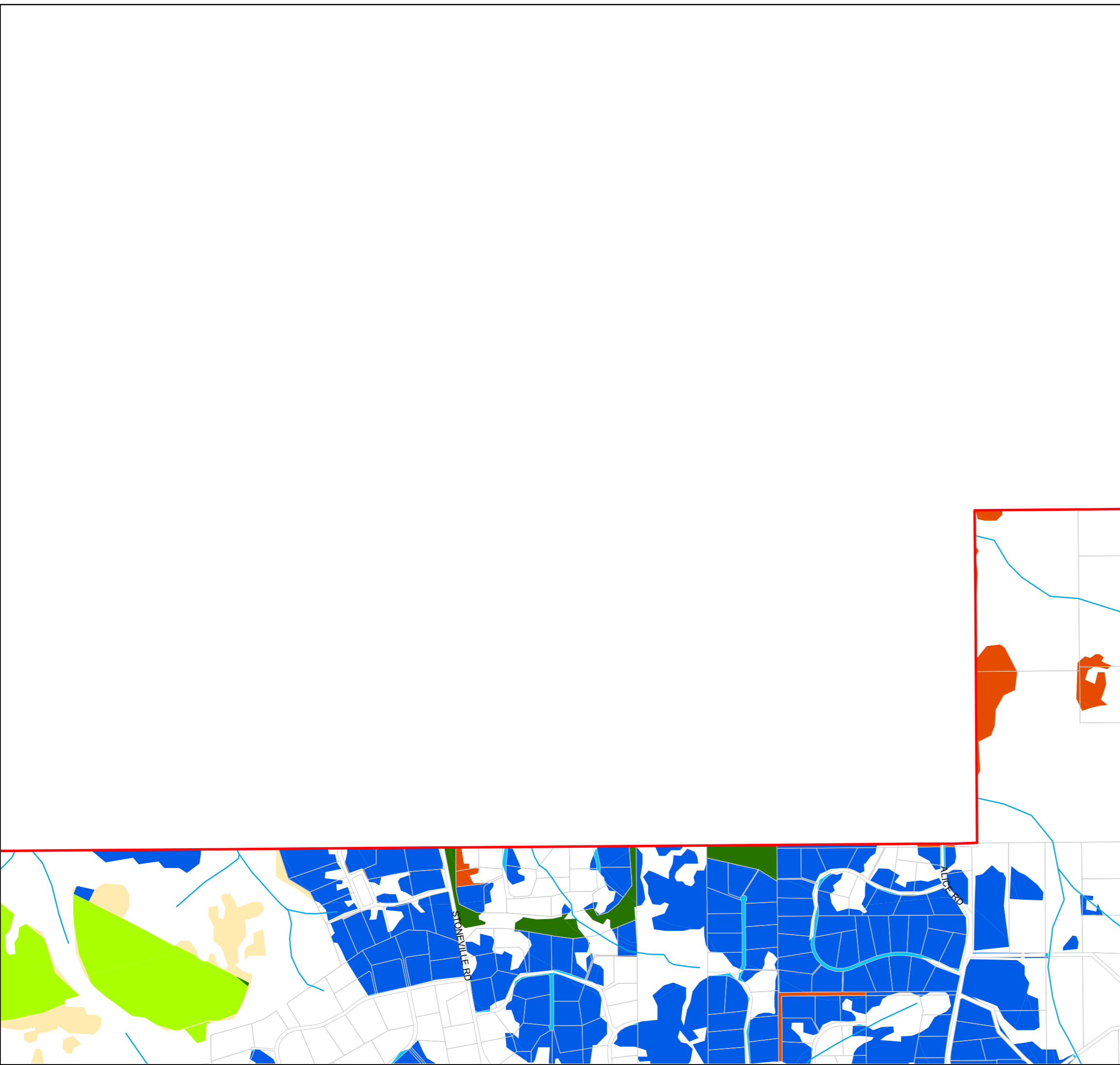
-  Protected
-  State Forest, Other DEC Estate, Water Lands



Map 6






Whilst every effort has been made to ensure the accuracy of map, no liability can be assumed for any errors in the information. It would be Appreciated if any errors could be reported to the GIS Section, Information Systems Team, Shire of Mundaring, 7000 Great Eastern Highway Mundaring WA 6073 or e-mail shire@mundaring.wa.gov.au



Protection Categories for Local Natural Areas

Legend






-  Shire Boundary
-  Watercourse
-  Cadastre

Local Natural Area



Protection Level

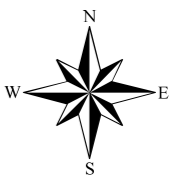
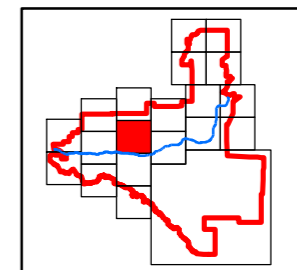
-  Conservation
-  Protection
-  Retention
-  Limited Protection / Already Committed by Zoning

To Be Determined / Negotiated

-  a) Land Reserved for Public Purposes and vested in an agency other than the Shire
-  b) Proposed open space within the Parkerville and Stoneville Townsite Developments
-  c) Residential zone: Special Environmental Features
-  d) Special Purpose zones (other than Parkerville and Stoneville Townsite Developments)
-  e) Local Reserve for Recreation (in TPS 4), Local Centre zone or Road Reserve

Other Natural Areas

-  Protected
-  State Forest, Other DEC Estate, Water Lands



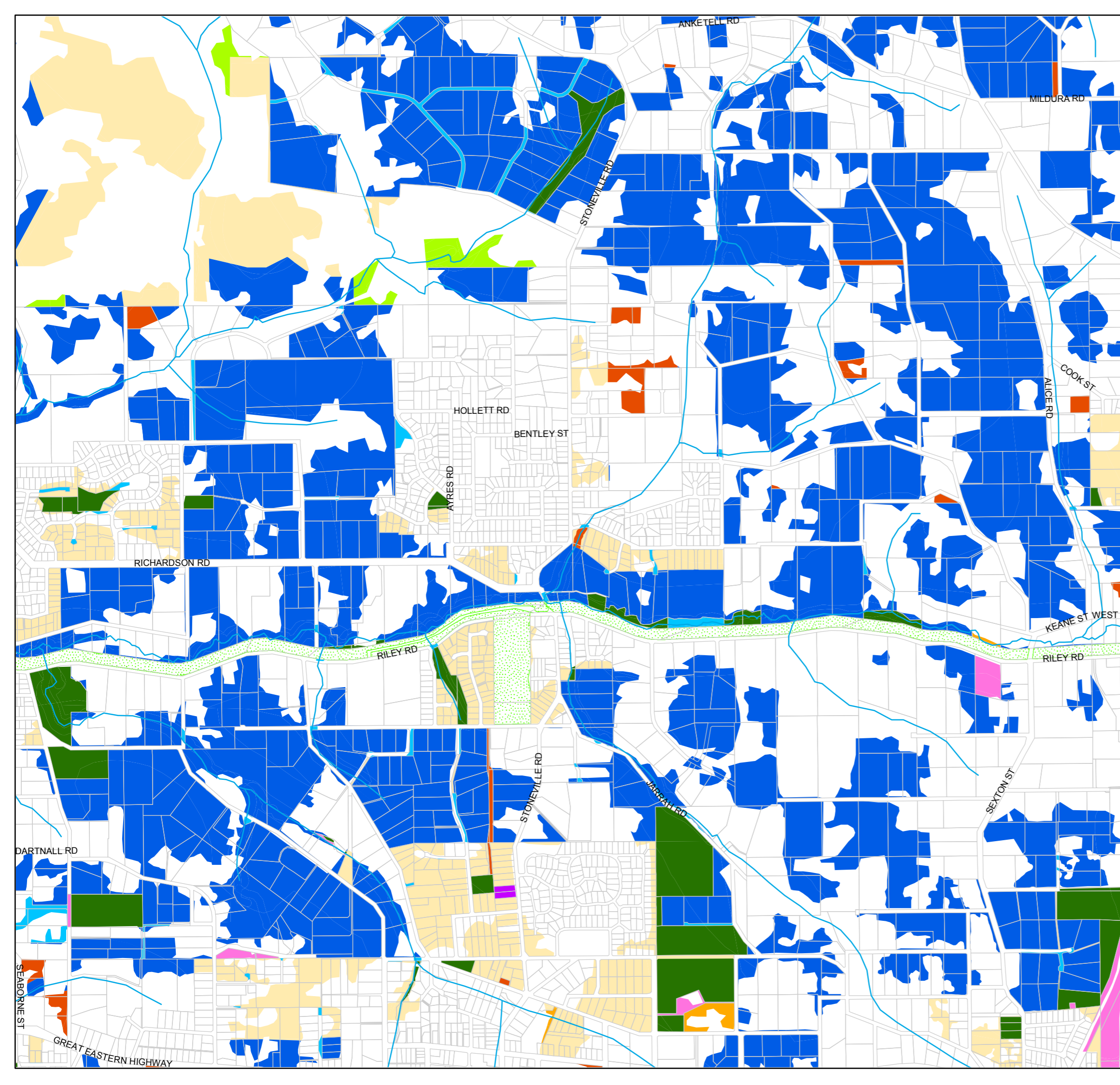
Map 7

0 250 500 1,000 1,500 Meters

1: 20000






Whilst every effort has been made to ensure the accuracy of map, no liability can be assumed for any errors in the information. It would be appreciated if any errors could be reported to the GIS Section, Information Systems Team, Shire of Mundaring, 7000 Great Eastern Highway Mundaring WA 6073 or e-mail shire@mundaring.wa.gov.au



Protection Categories for Local Natural Areas

Legend






-  Shire Boundary
-  Watercourse
-  Cadastre

Local Natural Area



Protection Level

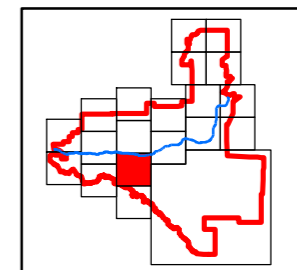
-  Conservation
-  Protection
-  Retention
-  Limited Protection / Already Committed by Zoning

To Be Determined / Negotiated

-  a) Land Reserved for Public Purposes and vested in an agency other than the Shire
-  b) Proposed open space within the Parkerville and Stoneville Townsite Developments
-  c) Residential zone: Special Environmental Features
-  d) Special Purpose zones (other than Parkerville and Stoneville Townsite Developments)
-  e) Local Reserve for Recreation (in TPS 4), Local Centre zone or Road Reserve

Other Natural Areas

-  Protected
-  State Forest, Other DEC Estate, Water Lands



Map 8

0 250 500 1,000 1,500 Meters




1: 20000



Whilst every effort has been made to ensure the accuracy of map, no liability can be assumed for any errors in the information. It would be appreciated if any errors could be reported to the GIS Section, Information Systems Team, Shire of Mundaring, 7000 Great Eastern Highway Mundaring WA 6073 or e-mail shire@mundaring.wa.gov.au

Protection Categories for Local Natural Areas

Legend






-  Shire Boundary
-  Watercourse
-  Cadastre

Local Natural Area



Protection Level

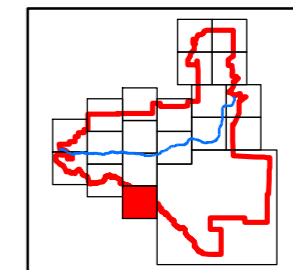
-  Conservation
-  Protection
-  Retention
-  Limited Protection / Already Committed by Zoning

To Be Determined / Negotiated

-  a) Land Reserved for Public Purposes and vested in an agency other than the Shire
-  b) Proposed open space within the Parkerville and Stoneville Townsite Developments
-  c) Residential zone: Special Environmental Features
-  d) Special Purpose zones (other than Parkerville and Stoneville Townsite Developments)
-  e) Local Reserve for Recreation (in TPS 4), Local Centre zone or Road Reserve

Other Natural Areas

-  Protected
-  State Forest, Other DEC Estate, Water Lands



Map 9

0 250 500 1,000 1,500 Meters




1: 20000



Whilst every effort has been made to ensure the accuracy of map, no liability can be assumed for any errors in the information. It would be appreciated if any errors could be reported to the GIS Section, Information Systems Team, Shire of Mundaring, 7000 Great Eastern Highway Mundaring WA 6073 or e-mail shire@mundaring.wa.gov.au

Protection Categories for Local Natural Areas

Legend






-  Shire Boundary
-  Watercourse
-  Cadastre

Local Natural Area



Protection Level


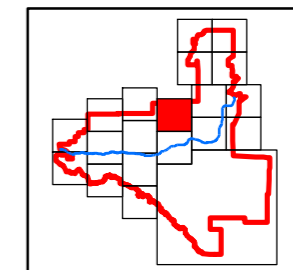
-  Conservation
-  Protection
-  Retention
-  Limited Protection / Already Committed by Zoning

To Be Determined / Negotiated

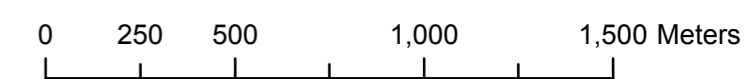
-  a) Land Reserved for Public Purposes and vested in an agency other than the Shire
-  b) Proposed open space within the Parkerville and Stoneville Townsite Developments
-  c) Residential zone: Special Environmental Features
-  d) Special Purpose zones (other than Parkerville and Stoneville Townsite Developments)
-  e) Local Reserve for Recreation (in TPS 4), Local Centre zone or Road Reserve

Other Natural Areas

-  Protected
-  State Forest, Other DEC Estate, Water Lands



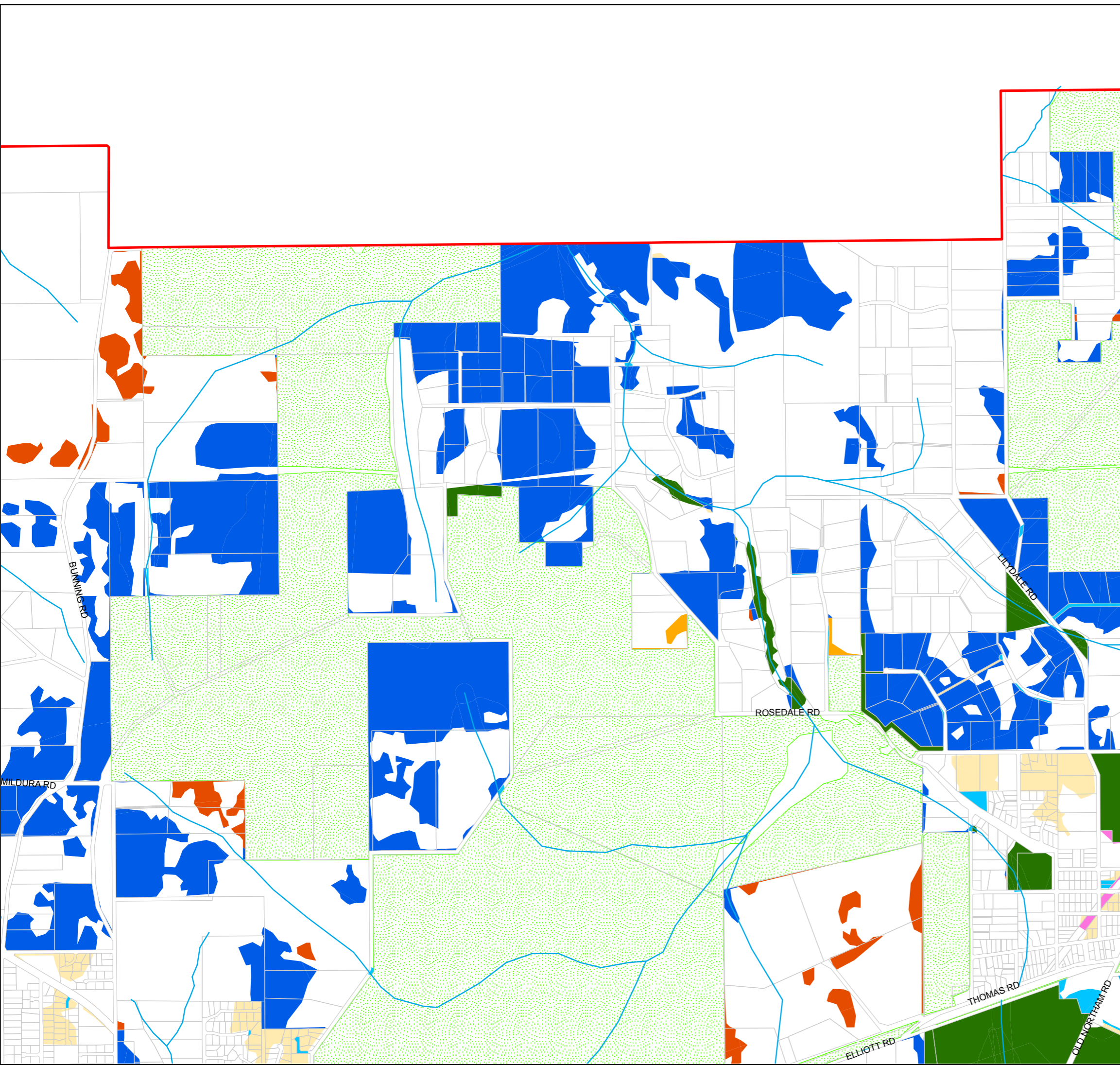
Map 10



1: 20000






Whilst every effort has been made to ensure the accuracy of map, no liability can be assumed for any errors in the information. It would be Appreciated if any errors could be reported to the GIS Section, Information Systems Team, Shire of Mundaring, 7000 Great Eastern Highway Mundaring WA 6073 or e-mail shire@mundaring.wa.gov.au



Protection Categories for Local Natural Areas

Legend






-  Shire Boundary
-  Watercourse
-  Cadastre

Local Natural Area



Protection Level


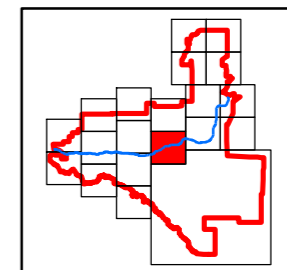
-  Conservation
-  Protection
-  Retention
-  Limited Protection / Already Committed by Zoning

To Be Determined / Negotiated

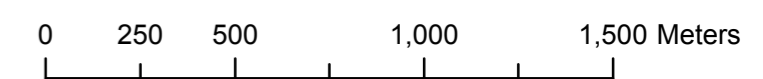
-  a) Land Reserved for Public Purposes and vested in an agency other than the Shire
-  b) Proposed open space within the Parkerville and Stoneville Townsite Developments
-  c) Residential zone: Special Environmental Features
-  d) Special Purpose zones (other than Parkerville and Stoneville Townsite Developments)
-  e) Local Reserve for Recreation (in TPS 4), Local Centre zone or Road Reserve

Other Natural Areas

-  Protected
-  State Forest, Other DEC Estate, Water Lands



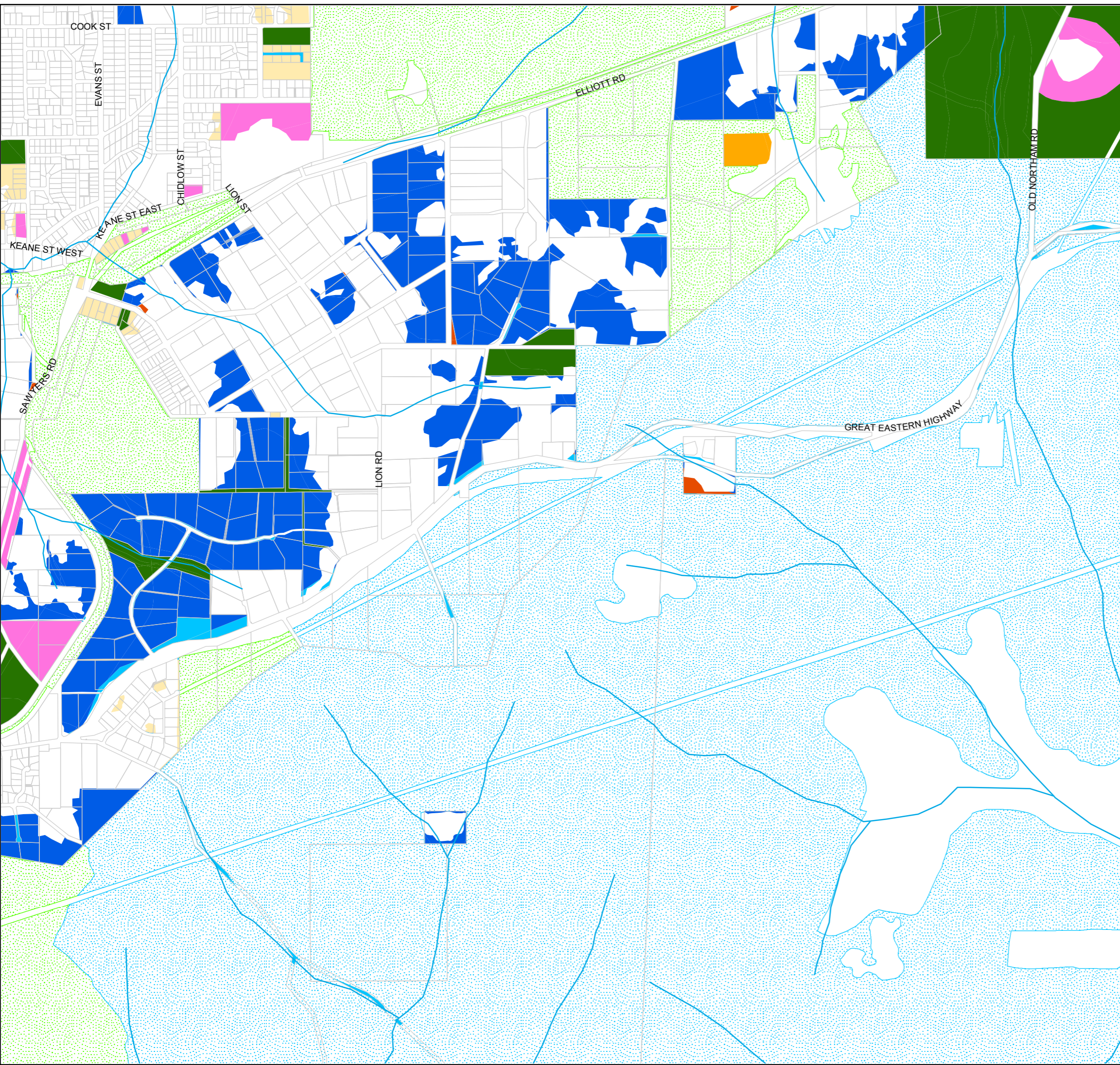
Map 11



1: 20000



Whilst every effort has been made to ensure the accuracy of map, no liability can be assumed for any errors in the information. It would be Appreciated if any errors could be reported to the GIS Section, Information Systems Team, Shire of Mundaring, 7000 Great Eastern Highway Mundaring WA 6073 or e-mail shire@mundaring.wa.gov.au



Protection Categories for Local Natural Areas

Legend

- Shire Boundary
- Watercourse
- Cadastre

Local Natural Area

Protection Level

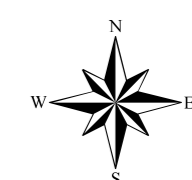
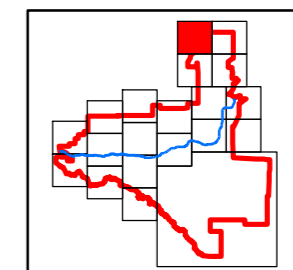
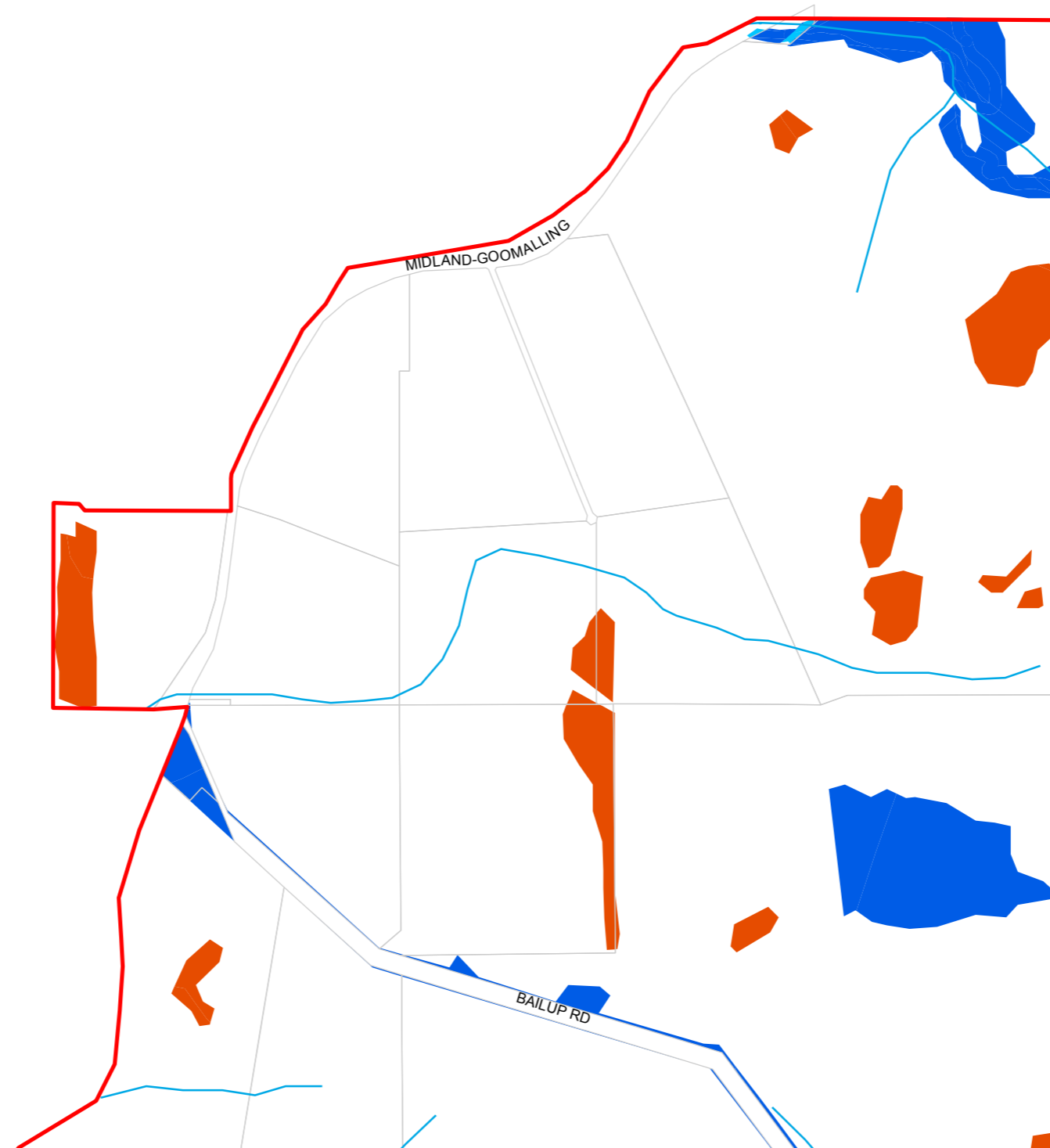
- Conservation
- Protection
- Retention
- Limited Protection / Already Committed by Zoning

To Be Determined / Negotiated

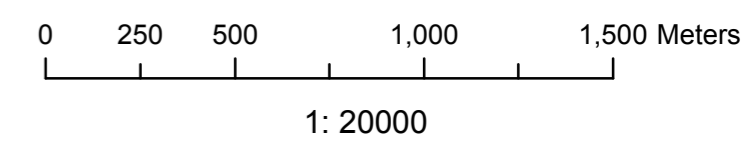
- a) Land Reserved for Public Purposes and vested in an agency other than the Shire
- b) Proposed open space within the Parkerville and Stoneville Townsite Developments
- c) Residential zone: Special Environmental Features
- d) Special Purpose zones (other than Parkerville and Stoneville Townsite Developments)
- e) Local Reserve for Recreation (in TPS 4), Local Centre zone or Road Reserve

Other Natural Areas

- Protected
- State Forest, Other DEC Estate, Water Lands






Map 12



Whilst every effort has been made to ensure the accuracy of map, no liability can be assumed for any errors in the information. It would be appreciated if any errors could be reported to the GIS Section, Information Systems Team, Shire of Mundaring, 7000 Great Eastern Highway Mundaring WA 6073 or e-mail shire@mundaring.wa.gov.au

Protection Categories for Local Natural Areas

Legend






-  Shire Boundary
-  Watercourse
-  Cadastre

Local Natural Area



Protection Level


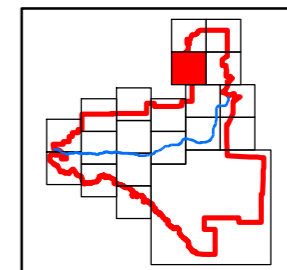
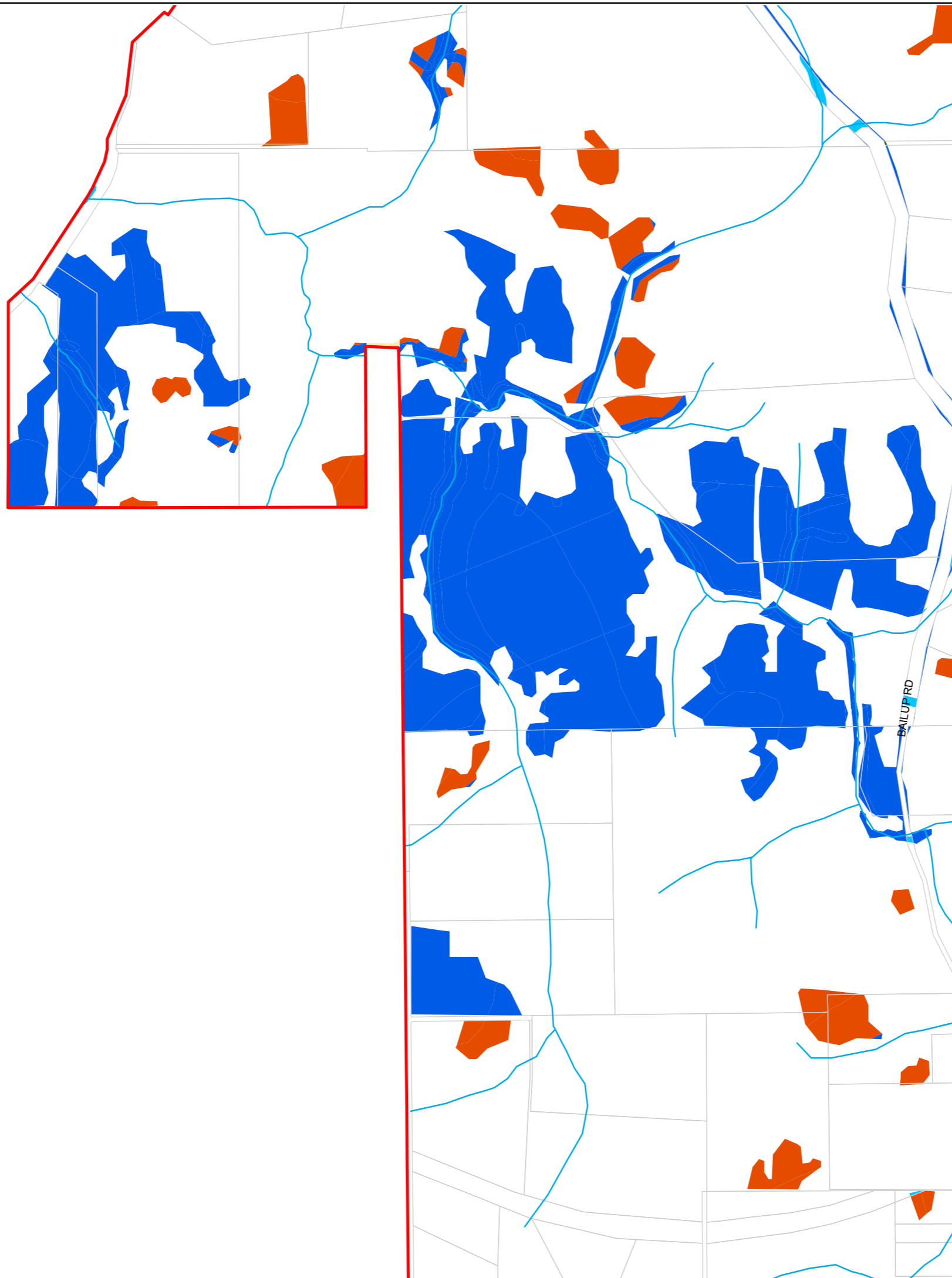
-  Conservation
-  Protection
-  Retention
-  Limited Protection / Already Committed by Zoning

To Be Determined / Negotiated

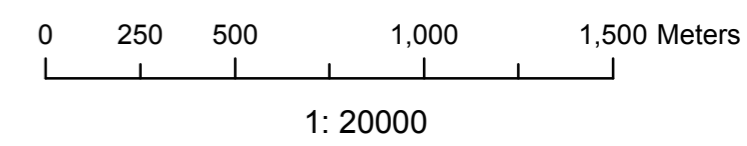
-  a) Land Reserved for Public Purposes and vested in an agency other than the Shire
-  b) Proposed open space within the Parkerville and Stoneville Townsite Developments
-  c) Residential zone: Special Environmental Features
-  d) Special Purpose zones (other than Parkerville and Stoneville Townsite Developments)
-  e) Local Reserve for Recreation (in TPS 4), Local Centre zone or Road Reserve

Other Natural Areas

-  Protected
-  State Forest, Other DEC Estate, Water Lands






Map 13



Whilst every effort has been made to ensure the accuracy of map, no liability can be assumed for any errors in the information. It would be appreciated if any errors could be reported to the GIS Section, Information Systems Team, Shire of Mundaring, 7000 Great Eastern Highway Mundaring WA 6073 or e-mail shire@mundaring.wa.gov.au

Protection Categories for Local Natural Areas

Legend






-  Shire Boundary
-  Watercourse
-  Cadastre

Local Natural Area



Protection Level

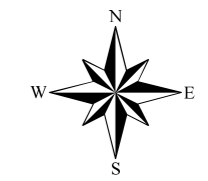
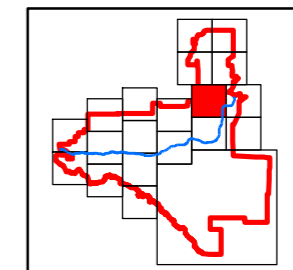
-  Conservation
-  Protection
-  Retention
-  Limited Protection / Already Committed by Zoning

To Be Determined / Negotiated

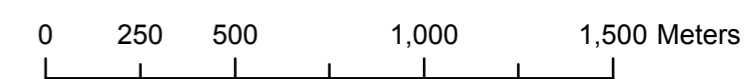
-  a) Land Reserved for Public Purposes and vested in an agency other than the Shire
-  b) Proposed open space within the Parkerville and Stoneville Townsite Developments
-  c) Residential zone: Special Environmental Features
-  d) Special Purpose zones (other than Parkerville and Stoneville Townsite Developments)
-  e) Local Reserve for Recreation (in TPS 4), Local Centre zone or Road Reserve

Other Natural Areas

-  Protected
-  State Forest, Other DEC Estate, Water Lands



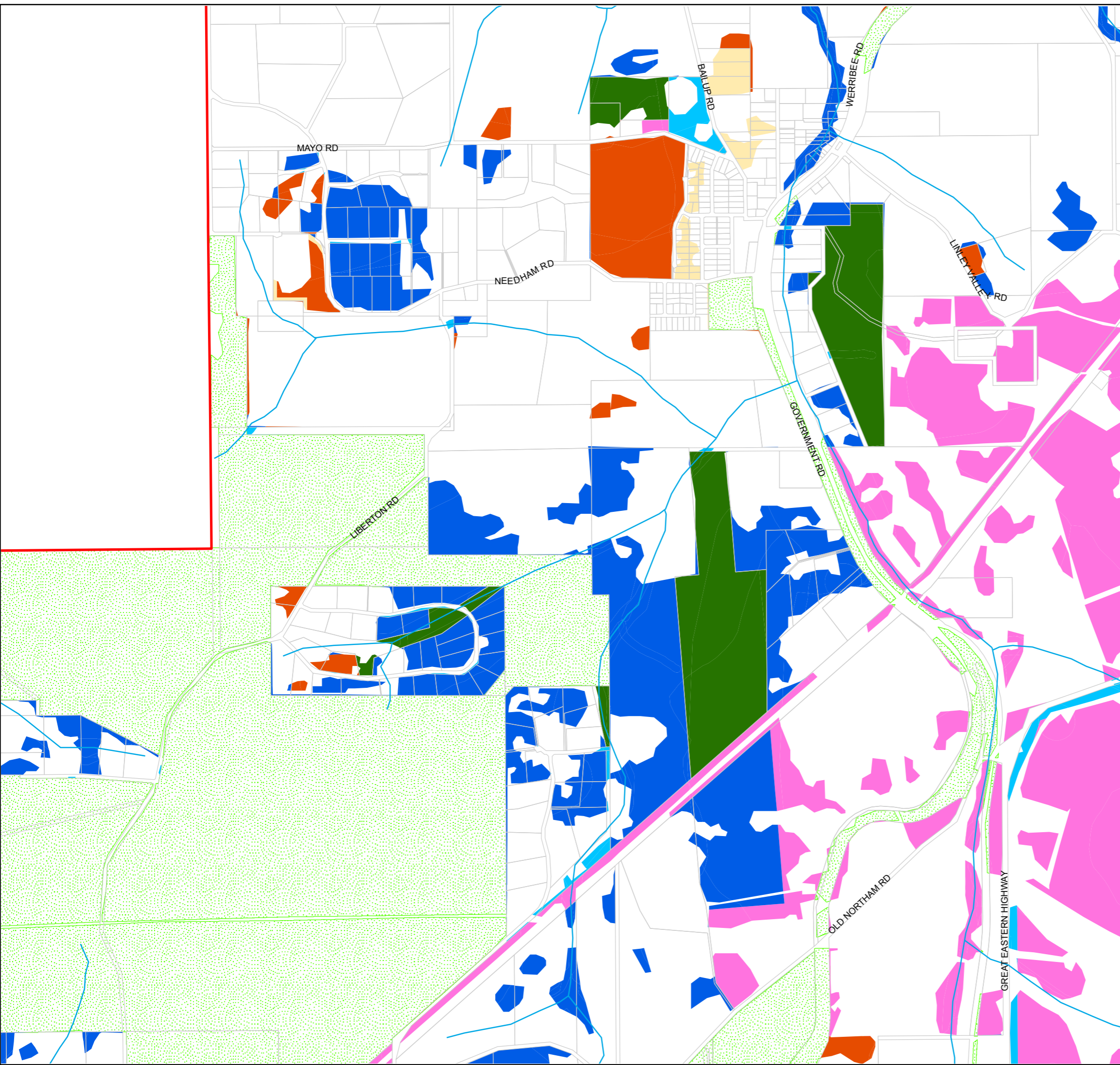
Map 14



1: 20000






Whilst every effort has been made to ensure the accuracy of map, no liability can be assumed for any errors in the information. It would be Appreciated if any errors could be reported to the GIS Section, Information Systems Team, Shire of Mundaring, 7000 Great Eastern Highway Mundaring WA 6073 or e-mail shire@mundaring.wa.gov.au



Protection Categories for Local Natural Areas

Legend






-  Shire Boundary
-  Watercourse
-  Cadastre

Local Natural Area



Protection Level


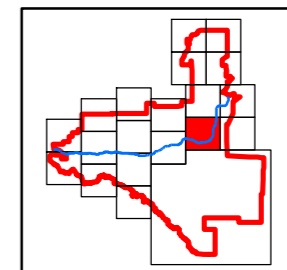
-  Conservation
-  Protection
-  Retention
-  Limited Protection / Already Committed by Zoning

To Be Determined / Negotiated

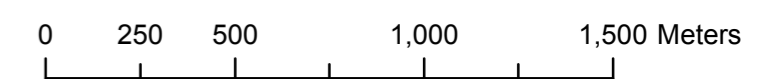
-  a) Land Reserved for Public Purposes and vested in an agency other than the Shire
-  b) Proposed open space within the Parkerville and Stoneville Townsite Developments
-  c) Residential zone: Special Environmental Features
-  d) Special Purpose zones (other than Parkerville and Stoneville Townsite Developments)
-  e) Local Reserve for Recreation (in TPS 4), Local Centre zone or Road Reserve

Other Natural Areas

-  Protected
-  State Forest, Other DEC Estate, Water Lands



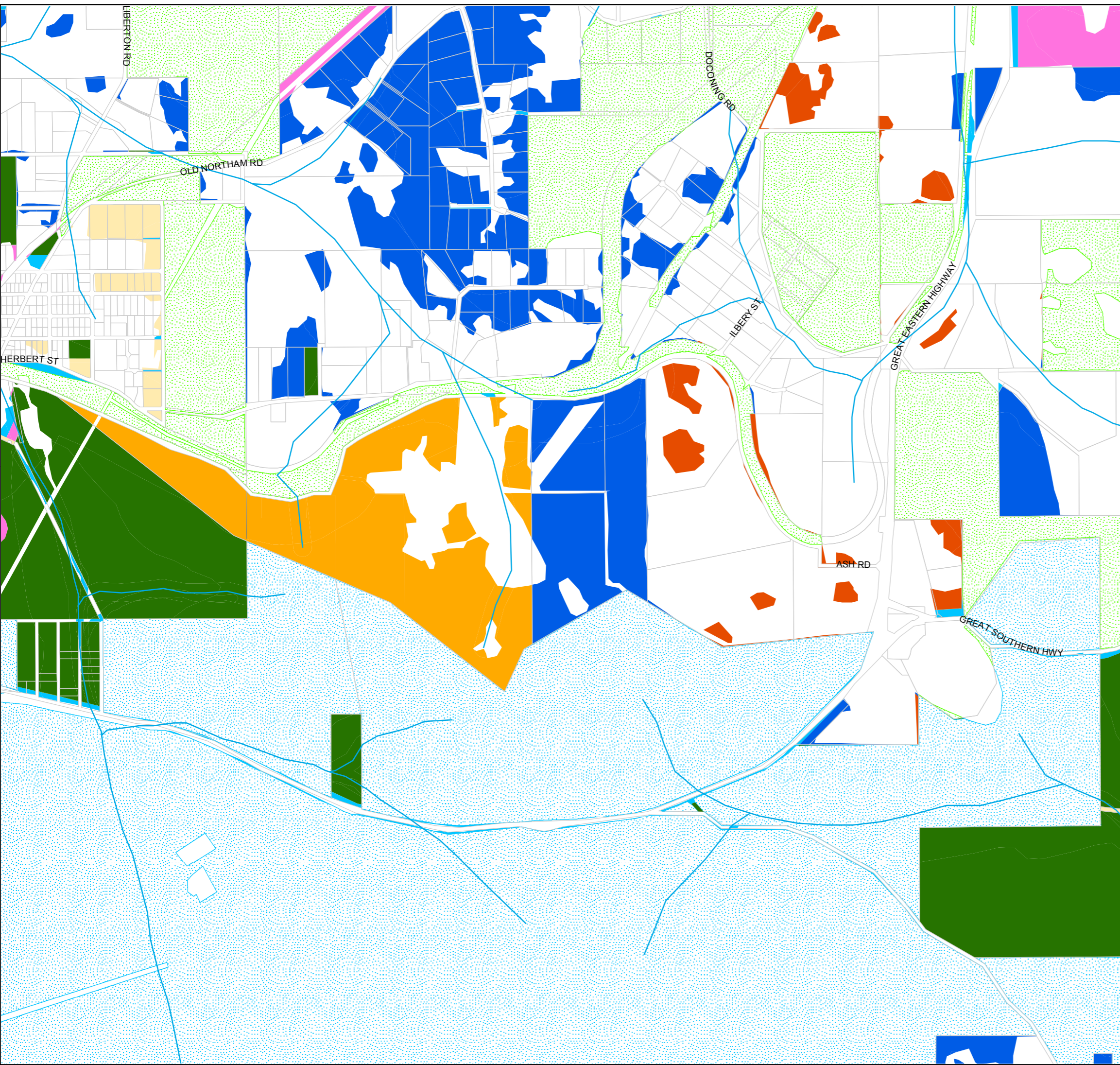
Map 15



1: 20000






Whilst every effort has been made to ensure the accuracy of map, no liability can be assumed for any errors in the information. It would be appreciated if any errors could be reported to the GIS Section, Information Systems Team, Shire of Mundaring, 7000 Great Eastern Highway Mundaring WA 6073 or e-mail shire@mundaring.wa.gov.au



Protection Categories for Local Natural Areas

Legend






-  Shire Boundary
-  Watercourse
-  Cadastre

Local Natural Area



Protection Level


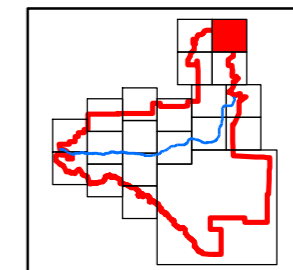
-  Conservation
-  Protection
-  Retention
-  Limited Protection / Already Committed by Zoning

To Be Determined / Negotiated

-  a) Land Reserved for Public Purposes and vested in an agency other than the Shire
-  b) Proposed open space within the Parkerville and Stoneville Townsite Developments
-  c) Residential zone: Special Environmental Features
-  d) Special Purpose zones (other than Parkerville and Stoneville Townsite Developments)
-  e) Local Reserve for Recreation (in TPS 4), Local Centre zone or Road Reserve

Other Natural Areas

-  Protected
-  State Forest, Other DEC Estate, Water Lands



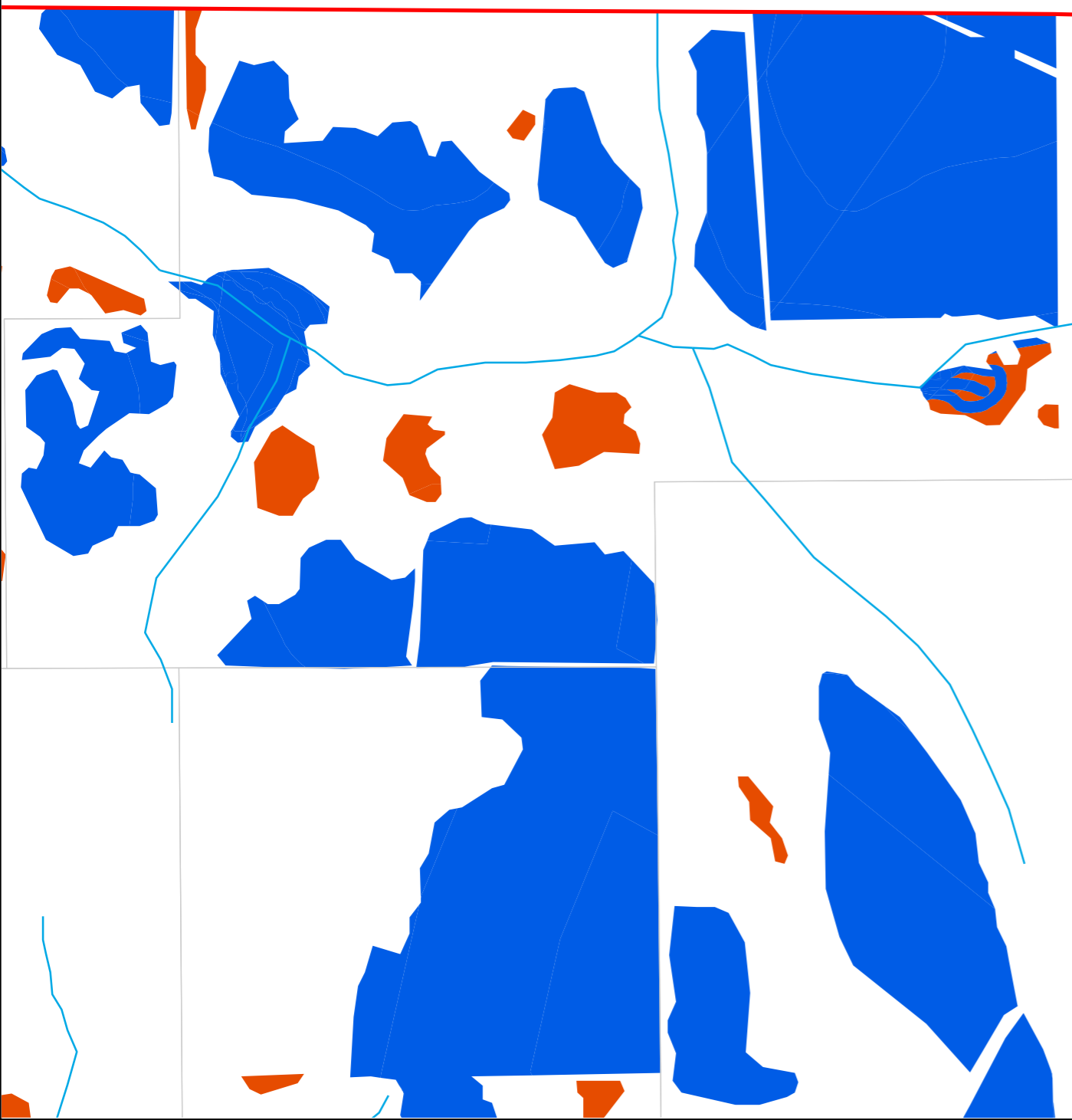
Map 16

0 250 500 1,000 1,500 Meters

1: 20000






Whilst every effort has been made to ensure the accuracy of map, no liability can be assumed for any errors in the information. It would be appreciated if any errors could be reported to the GIS Section, Information Systems Team, Shire of Mundaring, 7000 Great Eastern Highway Mundaring WA 6073 or e-mail shire@mundaring.wa.gov.au



Protection Categories for Local Natural Areas

Legend






-  Shire Boundary
-  Watercourse
-  Cadastre

Local Natural Area



Protection Level

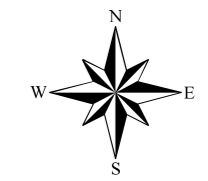
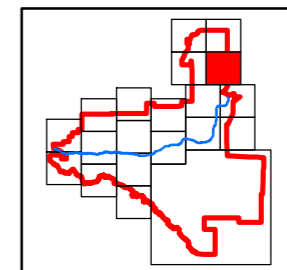
-  Conservation
-  Protection
-  Retention
-  Limited Protection / Already Committed by Zoning

To Be Determined / Negotiated

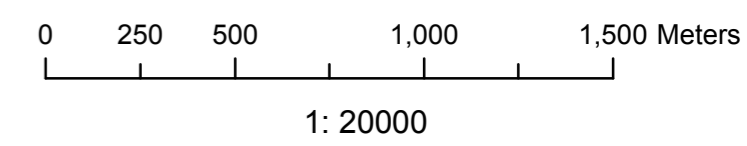
-  a) Land Reserved for Public Purposes and vested in an agency other than the Shire
-  b) Proposed open space within the Parkerville and Stoneville Townsite Developments
-  c) Residential zone: Special Environmental Features
-  d) Special Purpose zones (other than Parkerville and Stoneville Townsite Developments)
-  e) Local Reserve for Recreation (in TPS 4), Local Centre zone or Road Reserve

Other Natural Areas

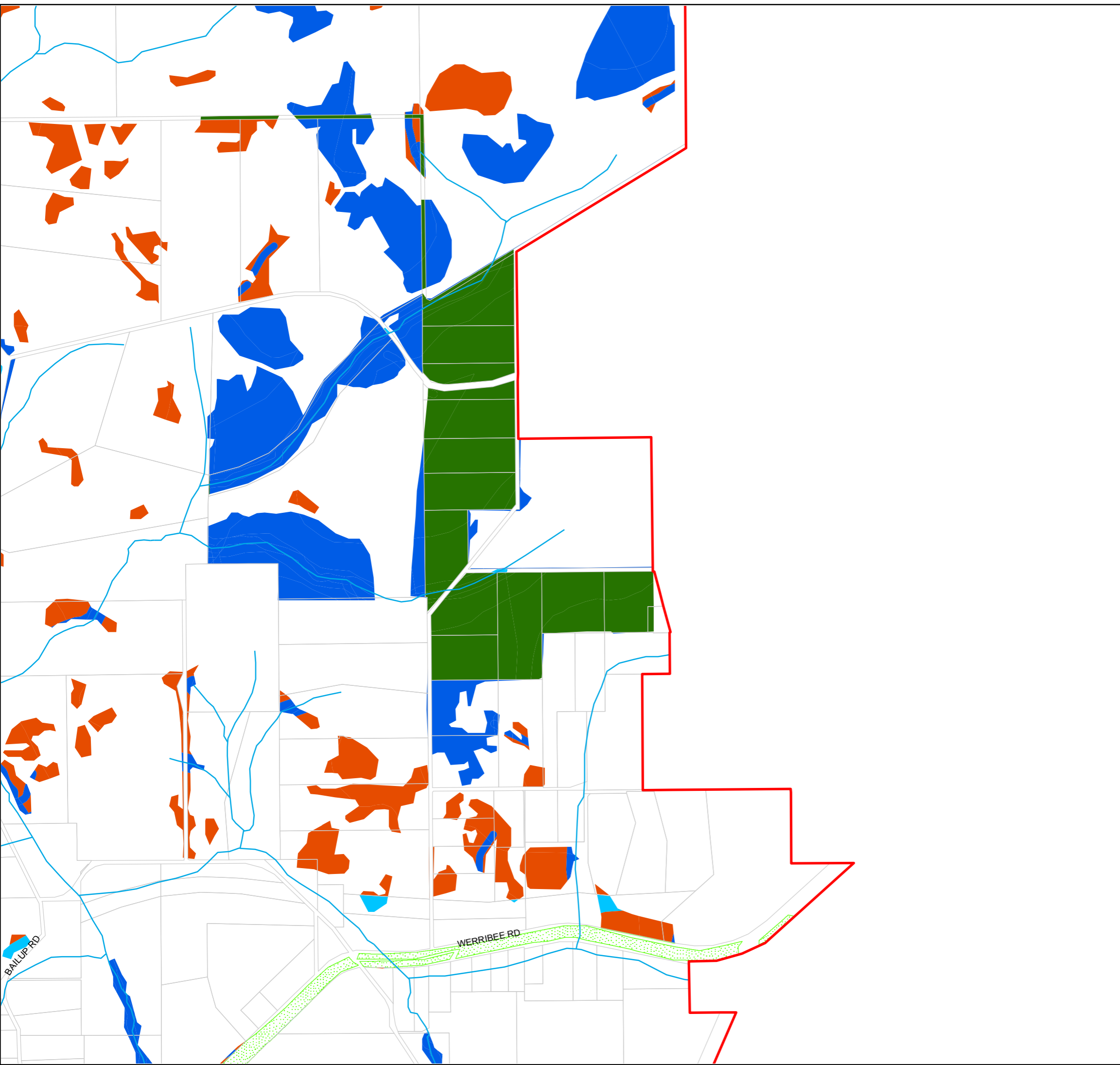
-  Protected
-  State Forest, Other DEC Estate, Water Lands



Map 17






Whilst every effort has been made to ensure the accuracy of map, no liability can be assumed for any errors in the information. It would be Appreciated if any errors could be reported to the GIS Section, Information Systems Team, Shire of Mundaring, 7000 Great Eastern Highway Mundaring WA 6073 or e-mail shire@mundaring.wa.gov.au



Protection Categories for Local Natural Areas

Legend






-  Shire Boundary
-  Watercourse
-  Cadastre

Local Natural Area



Protection Level


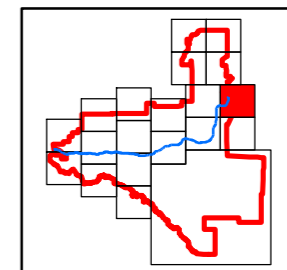
-  Conservation
-  Protection
-  Retention
-  Limited Protection / Already Committed by Zoning

To Be Determined / Negotiated

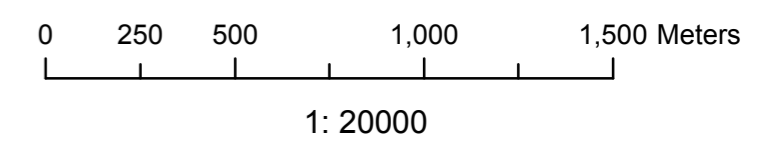
-  a) Land Reserved for Public Purposes and vested in an agency other than the Shire
-  b) Proposed open space within the Parkerville and Stoneville Townsite Developments
-  c) Residential zone: Special Environmental Features
-  d) Special Purpose zones (other than Parkerville and Stoneville Townsite Developments)
-  e) Local Reserve for Recreation (in TPS 4), Local Centre zone or Road Reserve

Other Natural Areas

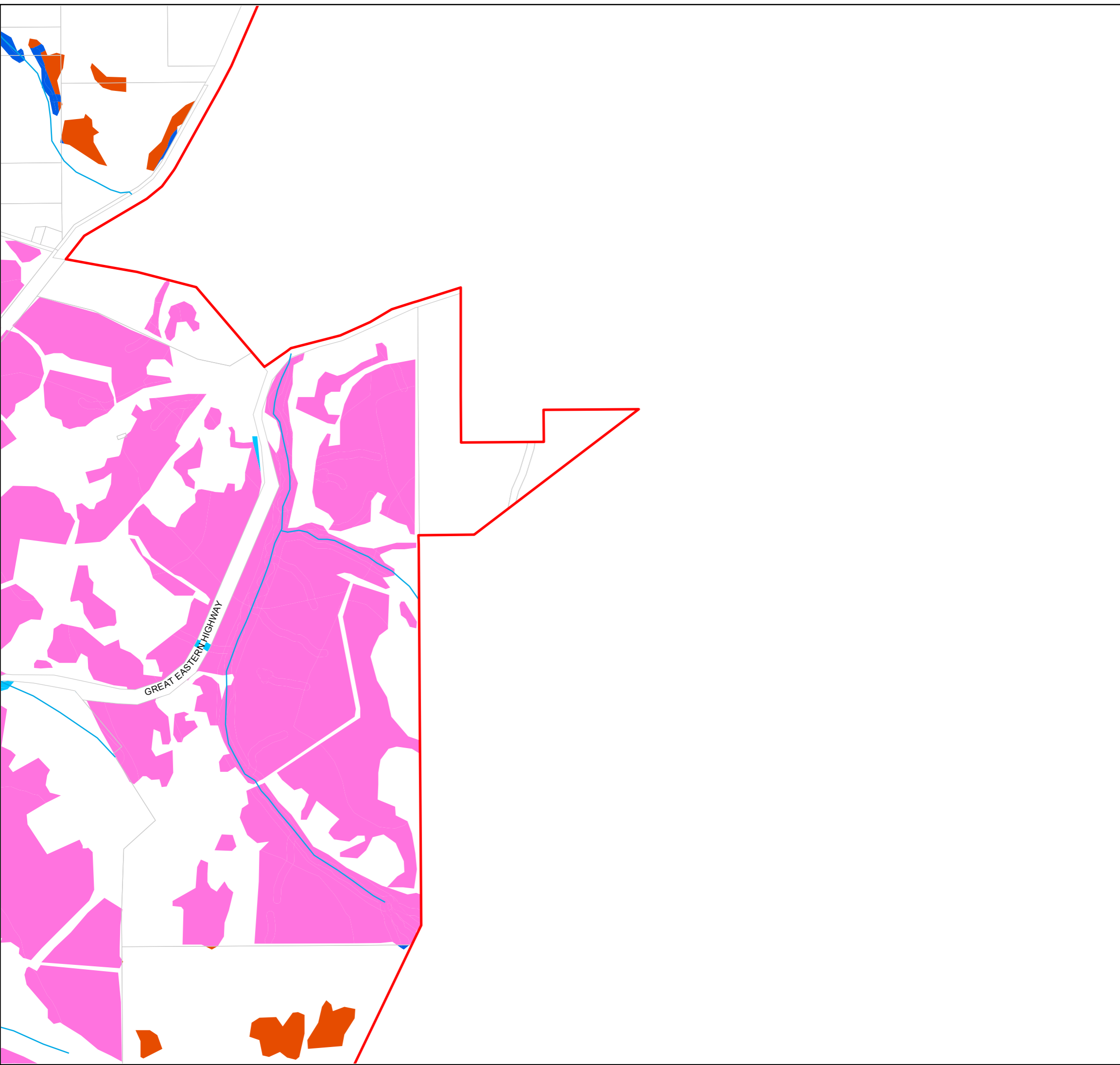
-  Protected
-  State Forest, Other DEC Estate, Water Lands



Map 18






Whilst every effort has been made to ensure the accuracy of map, no liability can be assumed for any errors in the information. It would be Appreciated if any errors could be reported to the GIS Section, Information Systems Team, Shire of Mundaring, 7000 Great Eastern Highway Mundaring WA 6073 or e-mail shire@mundaring.wa.gov.au



Protection Categories for Local Natural Areas

Legend






-  Shire Boundary
-  Watercourse
-  Cadastre

Local Natural Area



Protection Level


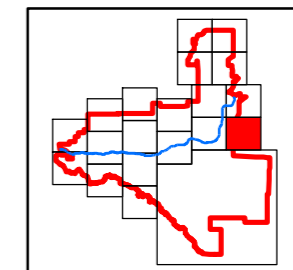
-  Conservation
-  Protection
-  Retention
-  Limited Protection / Already Committed by Zoning

To Be Determined / Negotiated

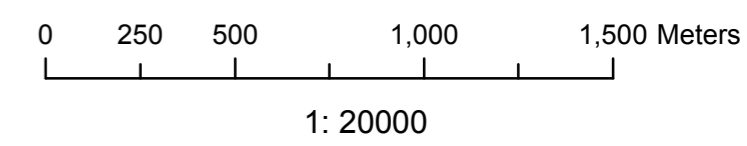
-  a) Land Reserved for Public Purposes and vested in an agency other than the Shire
-  b) Proposed open space within the Parkerville and Stoneville Townsite Developments
-  c) Residential zone: Special Environmental Features
-  d) Special Purpose zones (other than Parkerville and Stoneville Townsite Developments)
-  e) Local Reserve for Recreation (in TPS 4), Local Centre zone or Road Reserve

Other Natural Areas

-  Protected
-  State Forest, Other DEC Estate, Water Lands



Map 19






Whilst every effort has been made to ensure the accuracy of map, no liability can be assumed for any errors in the information. It would be Appreciated if any errors could be reported to the GIS Section, Information Systems Team, Shire of Mundaring, 7000 Great Eastern Highway Mundaring WA 6073 or e-mail shire@mundaring.wa.gov.au



Protection Categories for Local Natural Areas

Legend






-  Shire Boundary
-  Watercourse
-  Cadastre

Local Natural Area



Protection Level


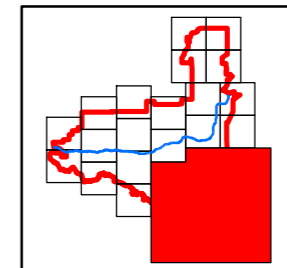
-  Conservation
-  Protection
-  Retention
-  Limited Protection / Already Committed by Zoning

To Be Determined / Negotiated

-  a) Land Reserved for Public Purposes and vested in an agency other than the Shire
-  b) Proposed open space within the Parkerville and Stoneville Townsite Developments
-  c) Residential zone: Special Environmental Features
-  d) Special Purpose zones (other than Parkerville and Stoneville Townsite Developments)
-  e) Local Reserve for Recreation (in TPS 4), Local Centre zone or Road Reserve

Other Natural Areas

-  Protected
-  State Forest, Other DEC Estate, Water Lands



Map 20

0 1,000 2,000 4,000 6,000 Meters

1: 70000



Whilst every effort has been made to ensure the accuracy of map, no liability can be assumed for any errors in the information. It would be appreciated if any errors could be reported to the GIS Section, Information Systems Team, Shire of Mundaring, 7000 Great Eastern Highway Mundaring WA 6073 or e-mail shire@mundaring.wa.gov.au

