







Conservation Priorities for Local Natural Areas

Legend

-  Shire Boundary
-  Regional Ecological Linkage
-  Watercourse
-  Cadastre



Conservation Priority


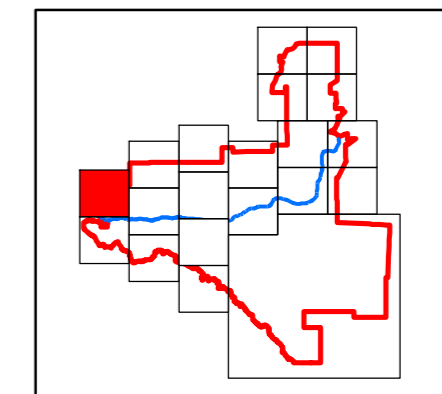
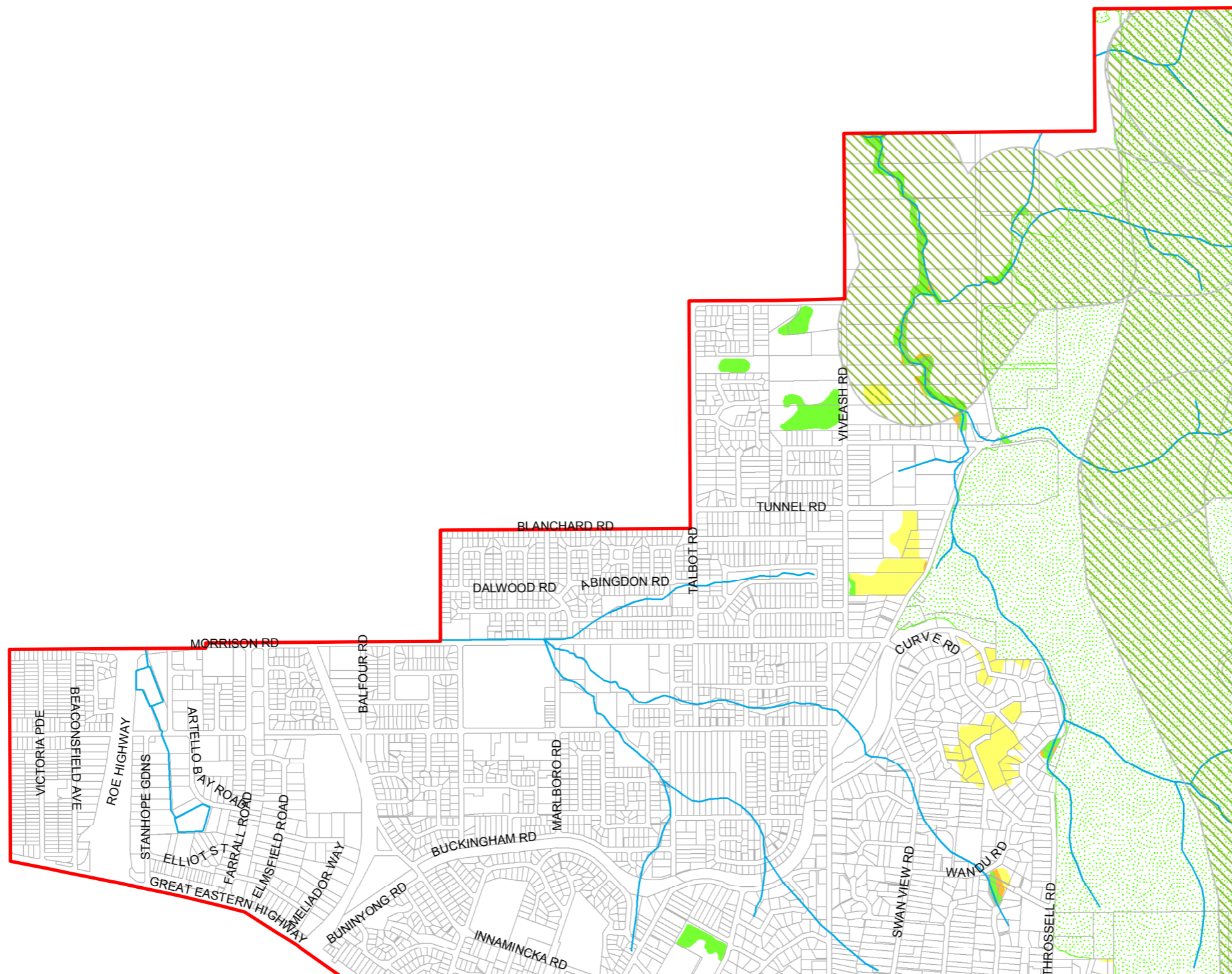
Priority

-  1
-  2
-  3

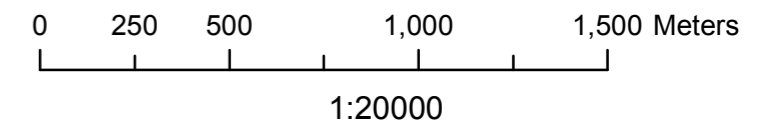
Administrative Planning Category

Protection

-  Protected
-  State Forest, Other DEC Estate, Water Lands







Map 1



Whilst every effort has been made to ensure the accuracy of map, no liability can be assumed for any errors in the information. It would be Appreciated if any errors could be reported to the GIS Section, Information Systems Team, Shire of Mundaring, 7000 Great Eastern Highway Mundaring WA 6073 or email shire@mundaring.wa.gov.au



Conservation Priorities for Local Natural Areas

Legend

-  Shire Boundary
-  Regional Ecological Linkage
-  Watercourse
-  Cadastre



Conservation Priority


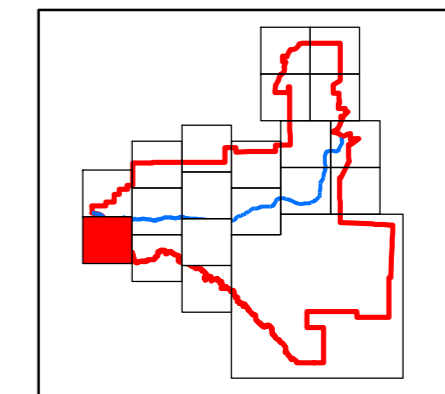
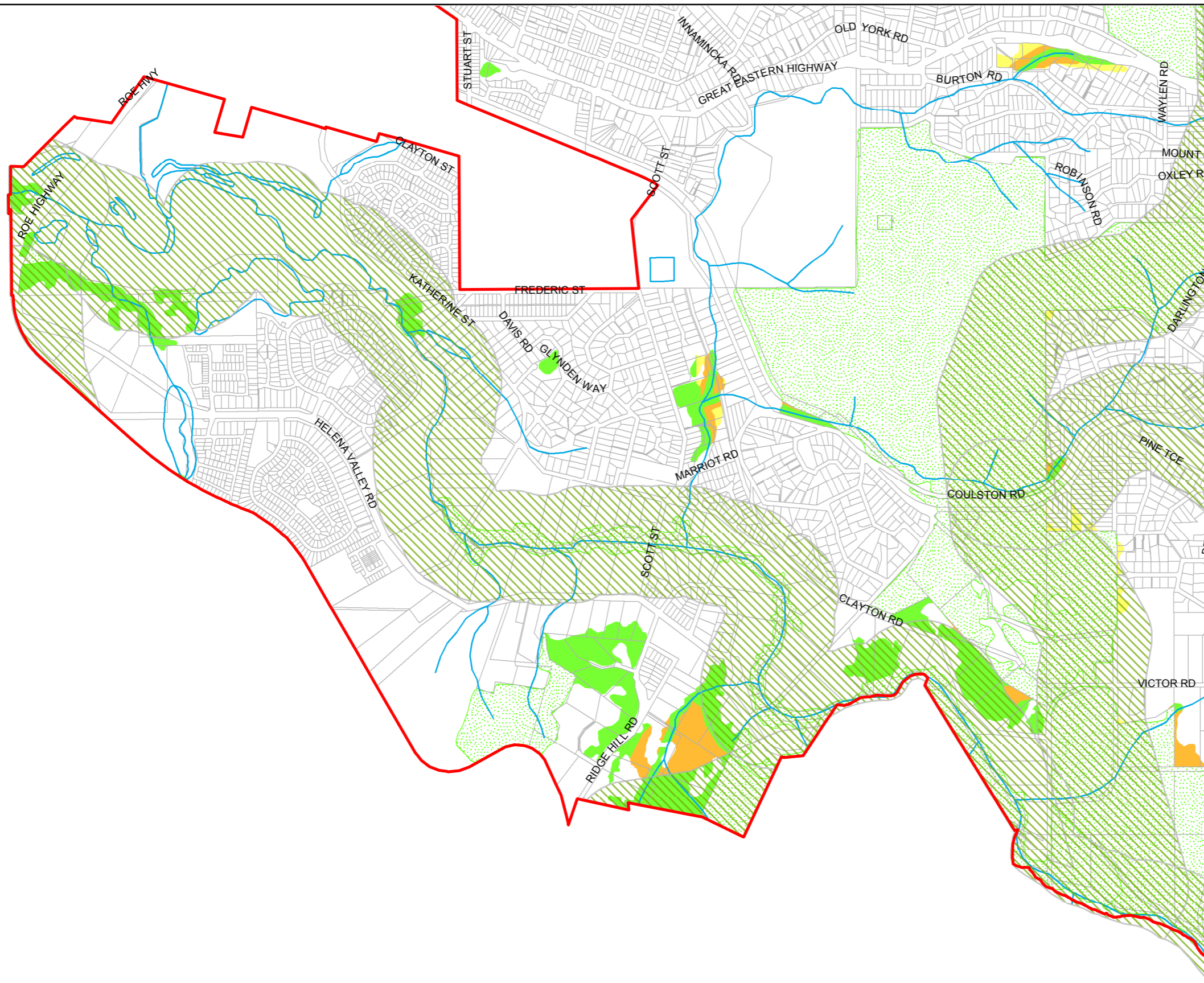
Priority

-  1
-  2
-  3

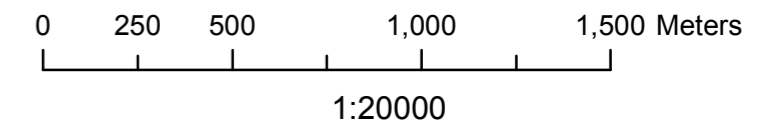
Administrative Planning Category

Protection

-  Protected
-  State Forest, Other DEC Estate, Water Lands







Map 2



Whilst every effort has been made to ensure the accuracy of map, no liability can be assumed for any errors in the information. It would be Appreciated if any errors could be reported to the GIS Section, InformationSystems Team, Shire of Mundaring, 7000 Great Eastern Highway Mundaring WA 6073 or email shire@mundaring.wa.gov.au




Conservation Priorities for Local Natural Areas

Legend

-  Shire Boundary
-  Regional Ecological Linkage
-  Watercourse
-  Cadastre



Conservation Priority


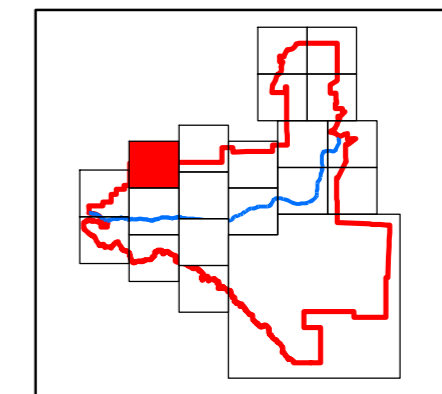
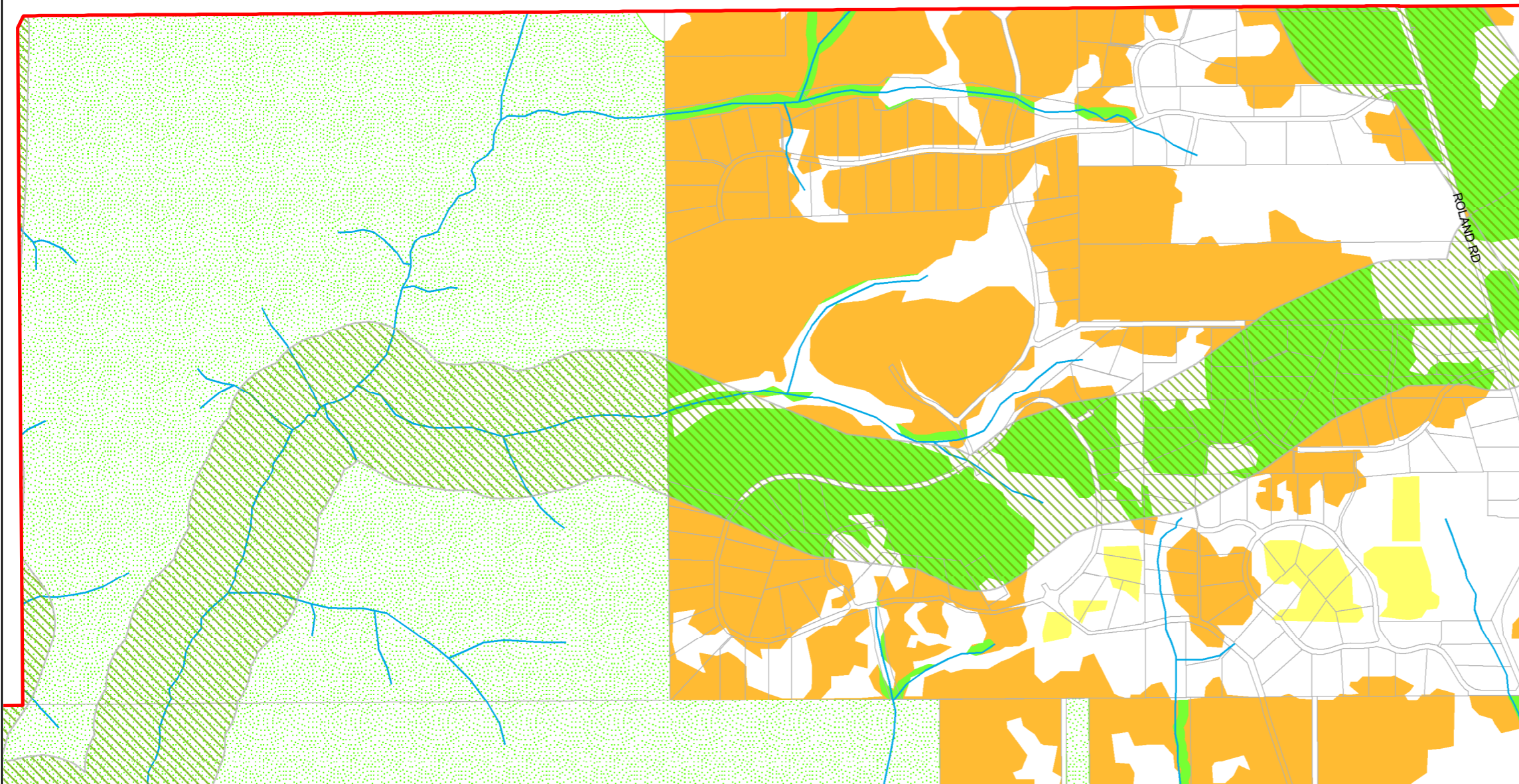
Priority

-  1
-  2
-  3

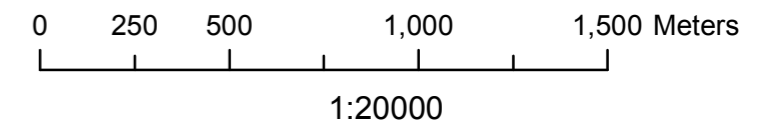
Administrative Planning Category

Protection

-  Protected
-  State Forest, Other DEC Estate, Water Lands







Map 3



Whilst every effort has been made to ensure the accuracy of map, no liability can be assumed for any errors in the information. It would be Appreciated if any errors could be reported to the GIS Section, Information Systems Team, Shire of Mundaring, 7000 Great Eastern Highway Mundaring WA 6073 or email shire@mundaring.wa.gov.au


Conservation Priorities for Local Natural Areas

Legend

-  Shire Boundary
-  Regional Ecological Linkage
-  Watercourse
-  Cadastre



Conservation Priority


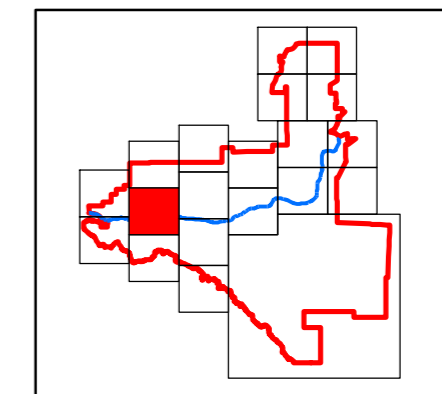
Priority

-  1
-  2
-  3

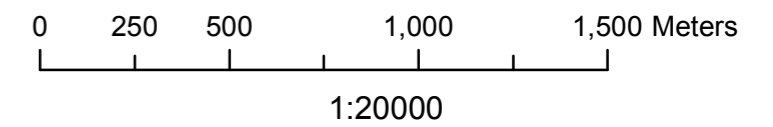
Administrative Planning Category

Protection

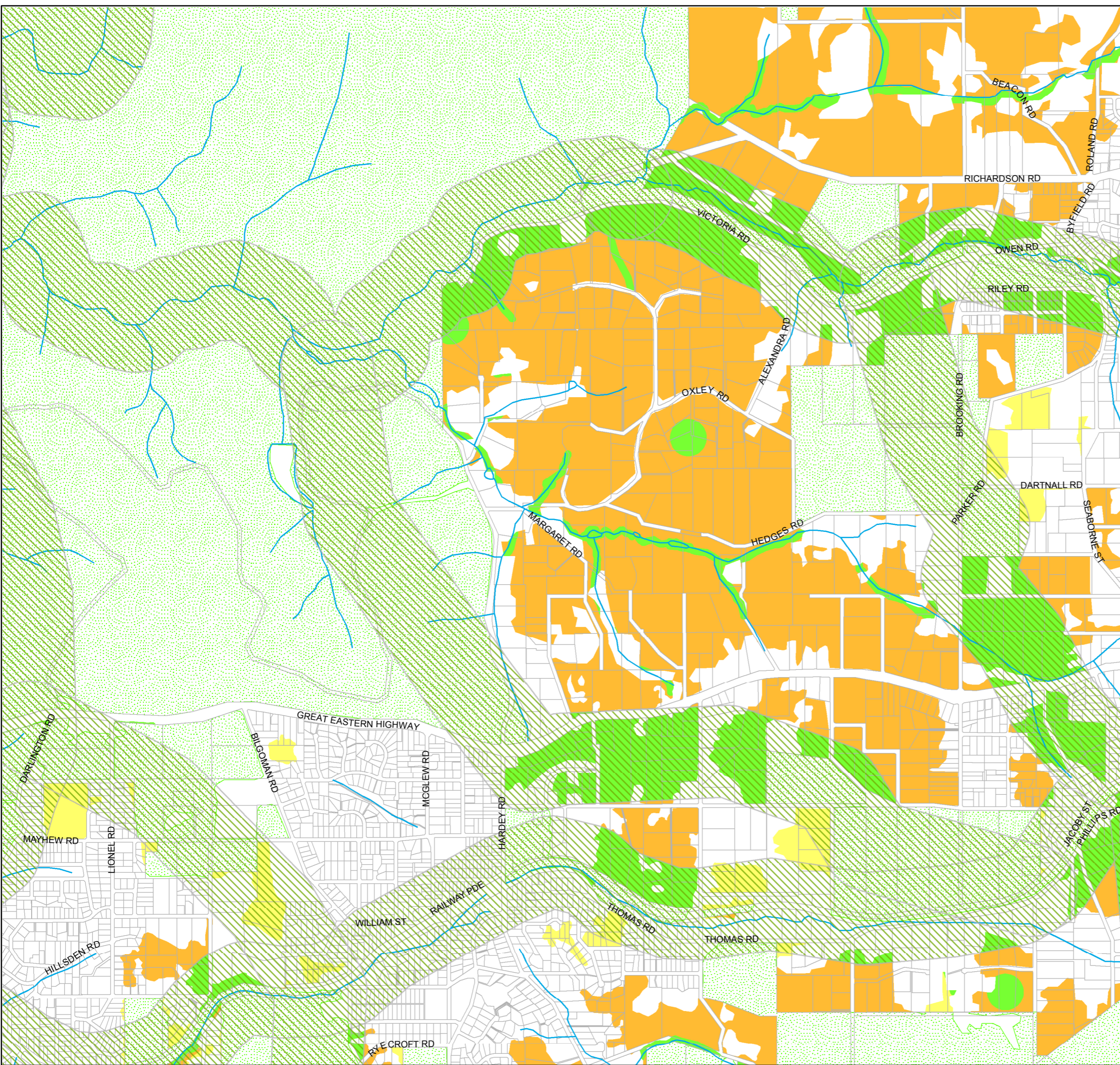
-  Protected
-  State Forest, Other DEC Estate, Water Lands



Map4







Whilst every effort has been made to ensure the accuracy of map.noLiability can be assumed for any errors in the information. It would be Appreciated if any errors could be reported to the GIS Section, InformationSystems Team, Shire of Mundaring, 7000 Great Eastern Highway Mundaring WA 6073 or email shire@mundaring.wa.gov.au




Conservation Priorities for Local Natural Areas

Legend

-  Shire Boundary
-  Regional Ecological Linkage
-  Watercourse
-  Cadastre



Conservation Priority


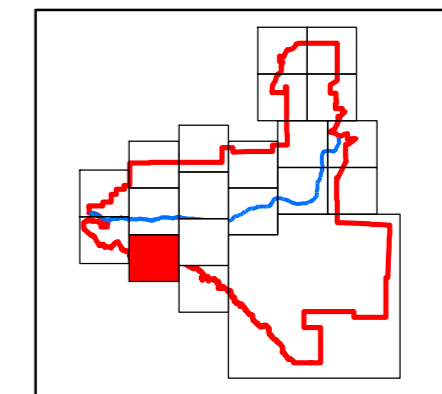
Priority

-  1
-  2
-  3

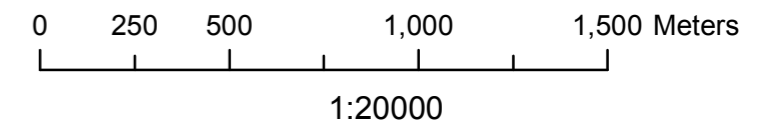
Administrative Planning Category

Protection

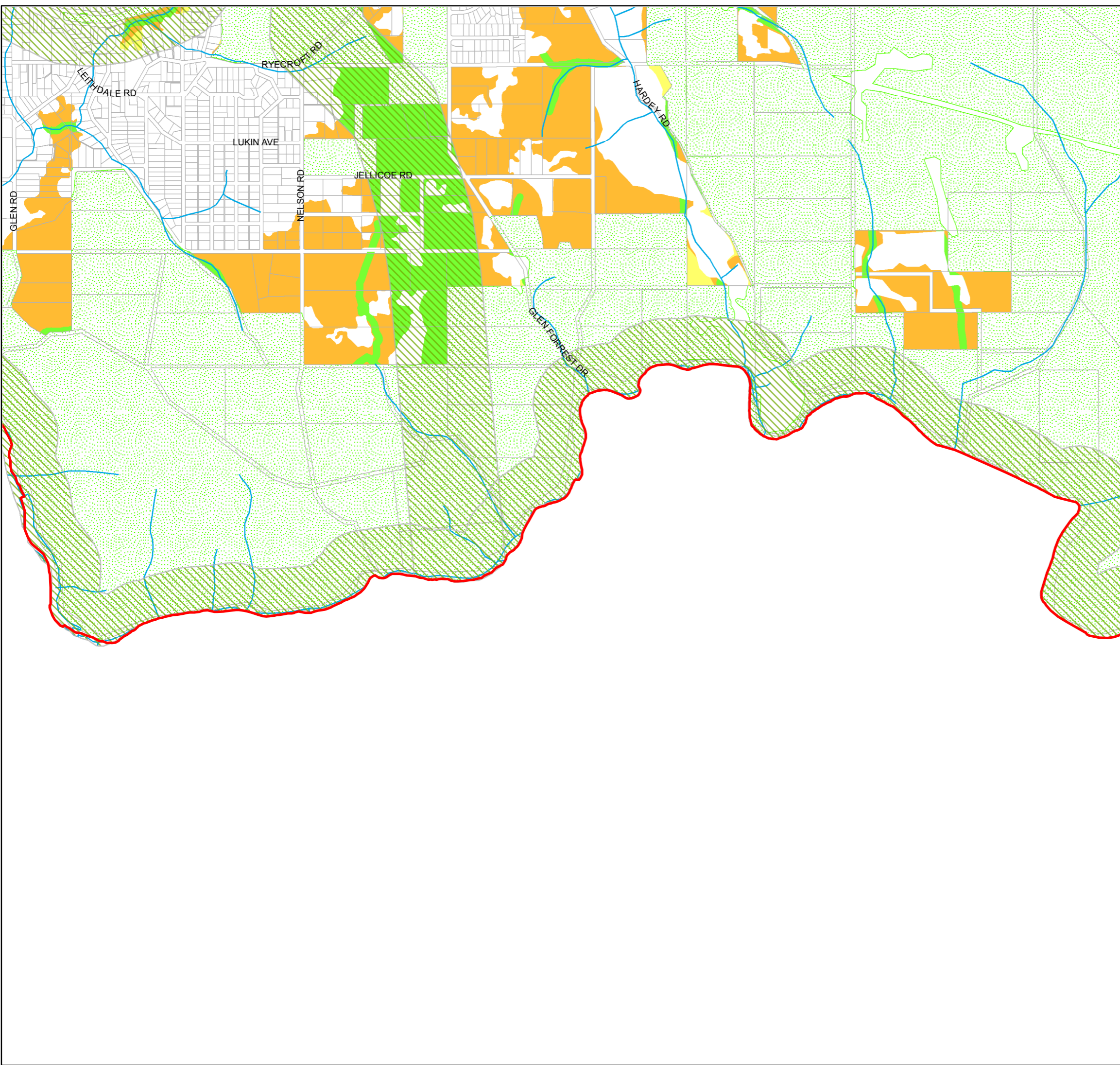
-  Protected
-  State Forest, Other DEC Estate, Water Lands



Map 5







Whilst every effort has been made to ensure the accuracy of map, no liability can be assumed for any errors in the information. It would be Appreciated if any errors could be reported to the GIS Section, InformationSystems Team, Shire of Mundaring, 7000 Great Eastern Highway Mundaring WA 6073 or email shire@mundaring.wa.gov.au





Conservation Priorities for Local Natural Areas

Legend

-  Shire Boundary
-  Regional Ecological Linkage
-  Watercourse
-  Cadastre



Conservation Priority


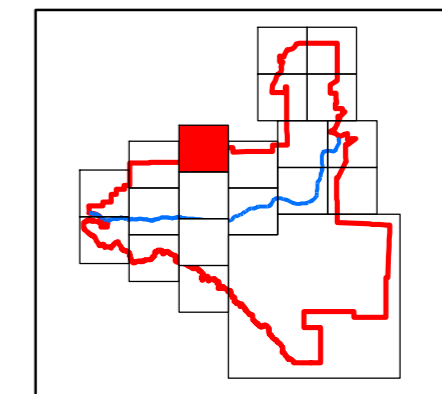
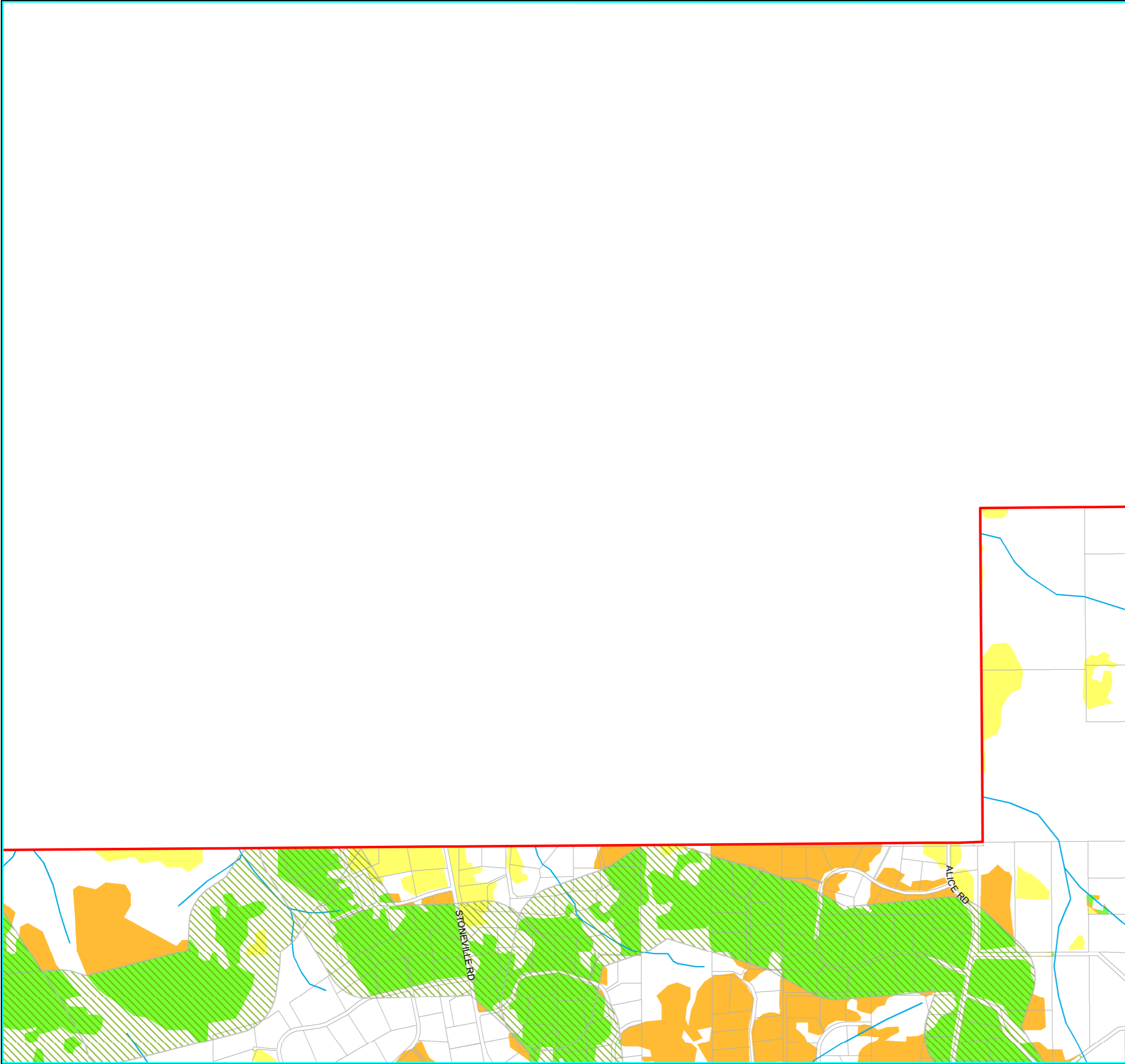
Priority

-  1
-  2
-  3

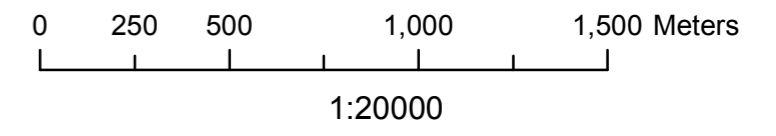
Administrative Planning Category

Protection

-  Protected
-  State Forest, Other DEC Estate, Water Lands







Map 6



Whilst every effort has been made to ensure the accuracy of map, no liability can be assumed for any errors in the information. It would be Appreciated if any errors could be reported to the GIS Section, Information Systems Team, Shire of Mundaring, 7000 Great Eastern Highway Mundaring WA 6073 or email shire@mundaring.wa.gov.au



Conservation Priorities for Local Natural Areas

Legend

-  Shire Boundary
-  Regional Ecological Linkage
-  Watercourse
-  Cadastre



Conservation Priority


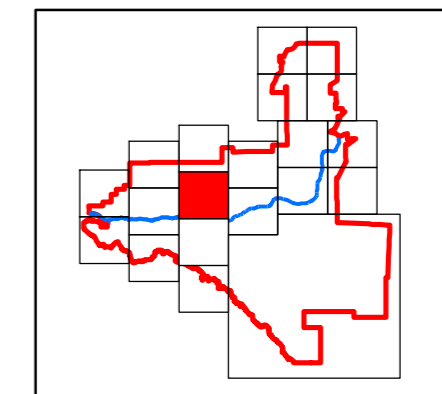
Priority

-  1
-  2
-  3

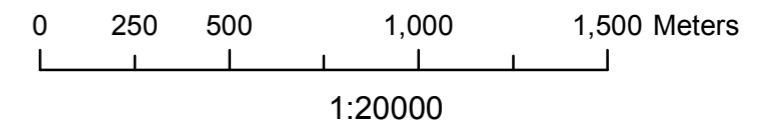
Administrative Planning Category

Protection

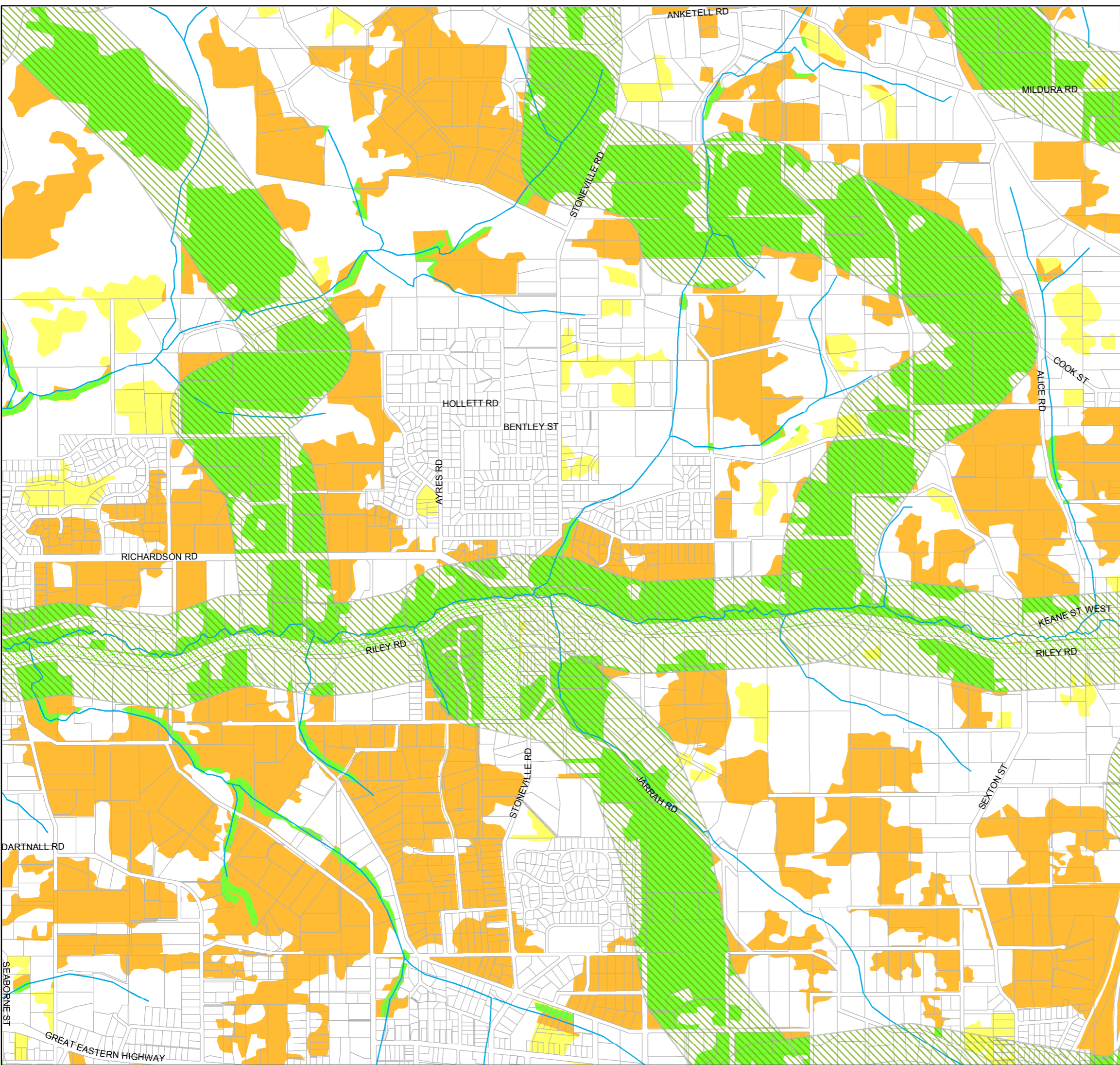
-  Protected
-  State Forest, Other DEC Estate, Water Lands



Map 7







Whilst every effort has been made to ensure the accuracy of map, no liability can be assumed for any errors in the information. It would be Appreciated if any errors could be reported to the GIS Section, InformationSystems Team, Shire of Mundaring, 7000 Great Eastern Highway Mundaring WA 6073 or email shire@mundaring.wa.gov.au






Conservation Priorities for Local Natural Areas

Legend

-  Shire Boundary
-  Regional Ecological Linkage
-  Watercourse
-  Cadastre



Conservation Priority


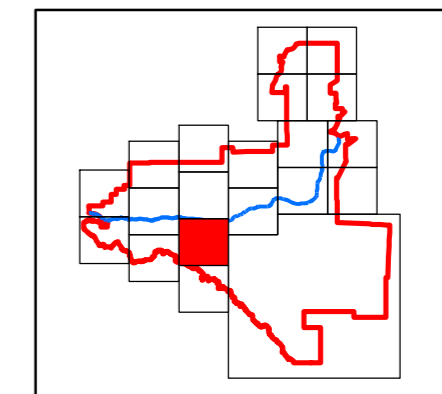
Priority

-  1
-  2
-  3

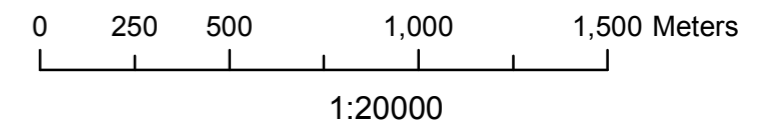
Administrative Planning Category

Protection

-  Protected
-  State Forest, Other DEC Estate, Water Lands







Map 8



Whilst every effort has been made to ensure the accuracy of map, no liability can be assumed for any errors in the information. It would be Appreciated if any errors could be reported to the GIS Section, Information Systems Team, Shire of Mundaring, 7000 Great Eastern Highway Mundaring WA 6073 or email shire@mundaring.wa.gov.au



Conservation Priorities for Local Natural Areas

Legend

-  Shire Boundary
-  Regional Ecological Linkage
-  Watercourse
-  Cadastre



Conservation Priority


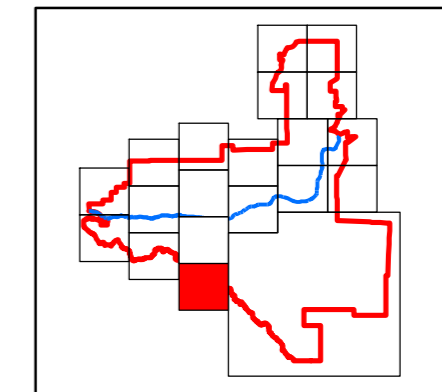
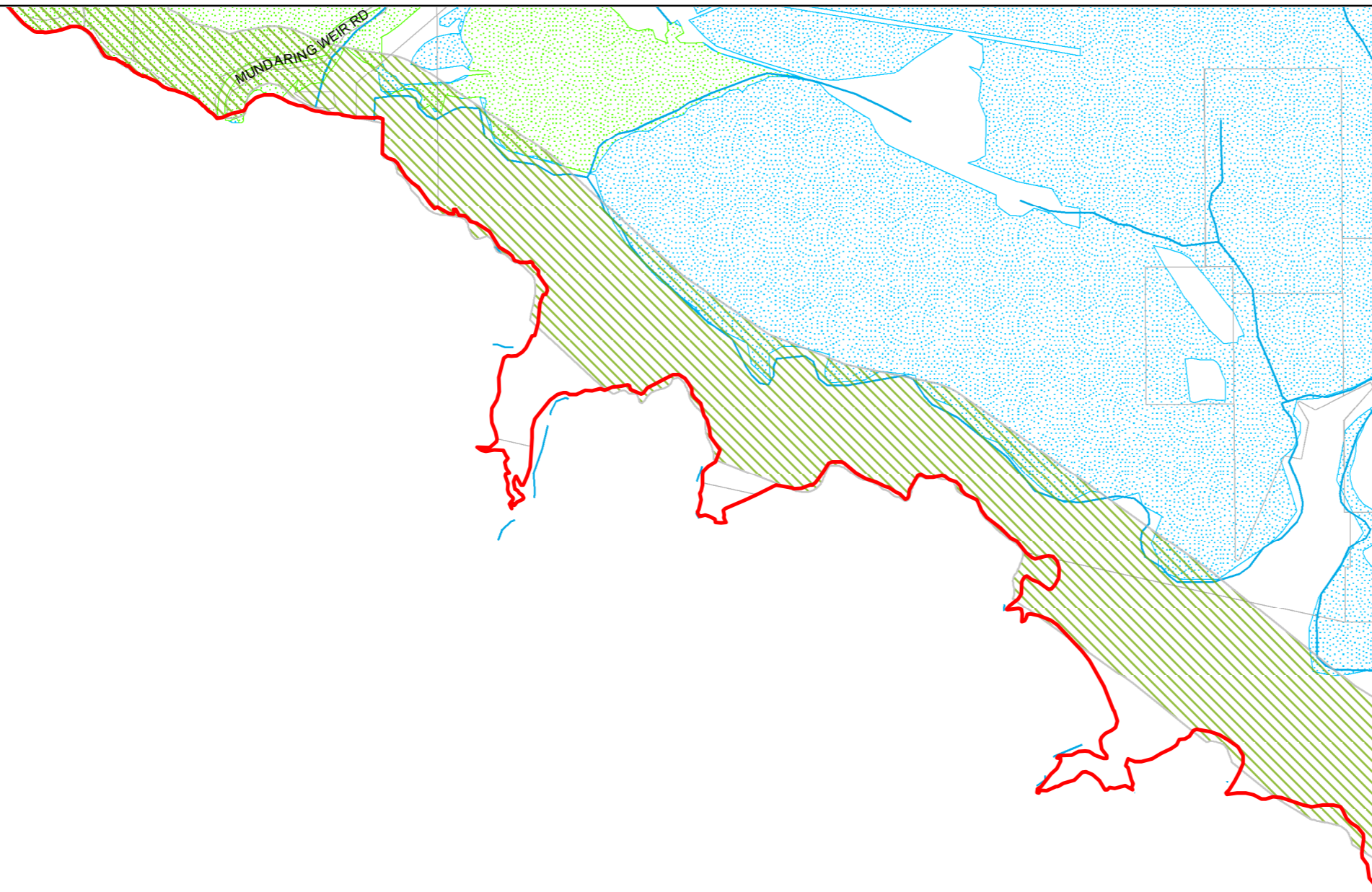
Priority

-  1
-  2
-  3

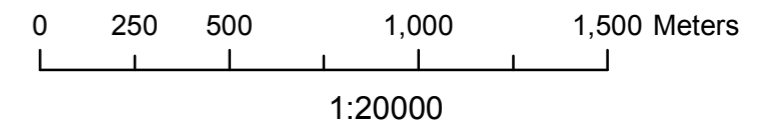
Administrative Planning Category

Protection

-  Protected
-  State Forest, Other DEC Estate, Water Lands







Map 9



Whilst every effort has been made to ensure the accuracy of map, no liability can be assumed for any errors in the information. It would be Appreciated if any errors could be reported to the GIS Section, InformationSystems Team, Shire of Mundaring, 7000 Great Eastern Highway Mundaring WA 6073 or email shire@mundaring.wa.gov.au



Conservation Priorities for Local Natural Areas

Legend

-  Shire Boundary
-  Regional Ecological Linkage
-  Watercourse
-  Cadastre



Conservation Priority


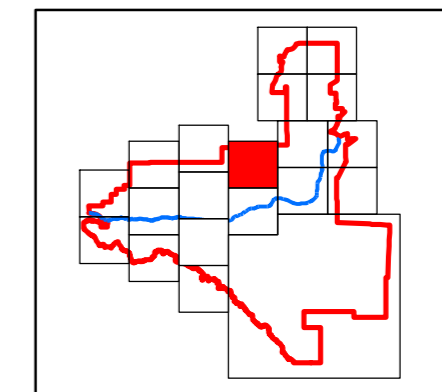
Priority

-  1
-  2
-  3

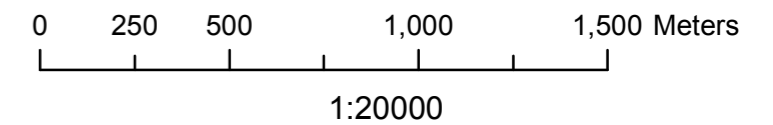
Administrative Planning Category

Protection

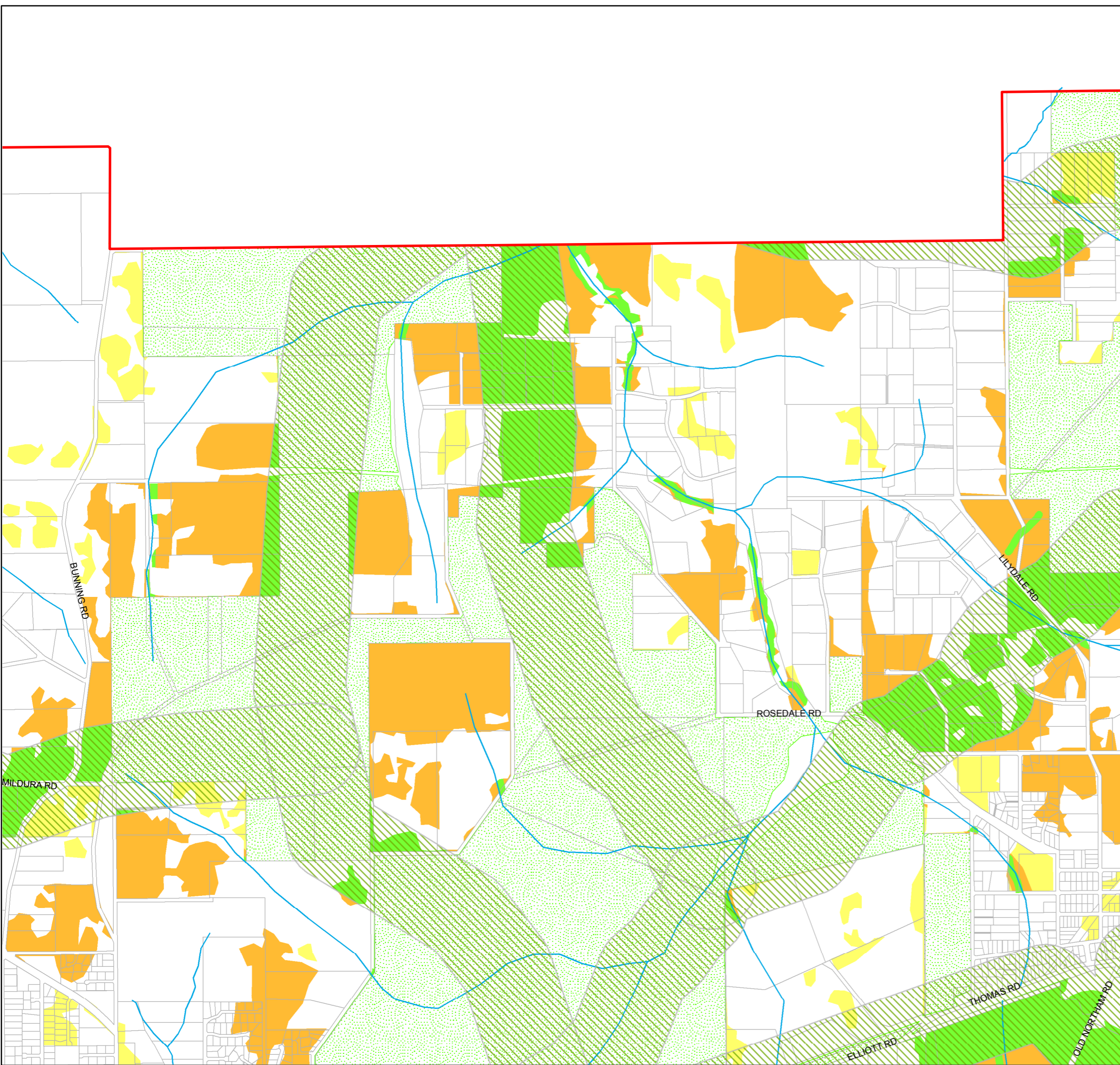
-  Protected
-  State Forest, Other DEC Estate, Water Lands



Map 10







Whilst every effort has been made to ensure the accuracy of map, no liability can be assumed for any errors in the information. It would be Appreciated if any errors could be reported to the GIS Section, Information Systems Team, Shire of Mundaring, 7000 Great Eastern Highway Mundaring WA 6073 or email shire@mundaring.wa.gov.au






Conservation Priorities for Local Natural Areas

Legend

-  Shire Boundary
-  Regional Ecological Linkage
-  Watercourse
-  Cadastre



Conservation Priority


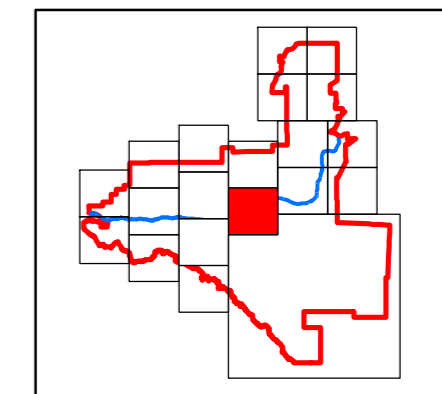
Priority

-  1
-  2
-  3

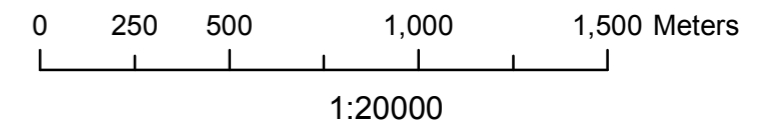
Administrative Planning Category

Protection

-  Protected
-  State Forest, Other DEC Estate, Water Lands







Map 11



Whilst every effort has been made to ensure the accuracy of map.noLiability can be assumed for any errors in the information. It would be Appreciated if any errors could be reported to the GIS Section, InformationSystems Team, Shire of Mundaring, 7000 Great Eastern Highway Mundaring WA 6073 or email shire@mundaring.wa.gov.au




Conservation Priorities for Local Natural Areas

Legend

-  Shire Boundary
-  Regional Ecological Linkage
-  Watercourse
-  Cadastre



Conservation Priority


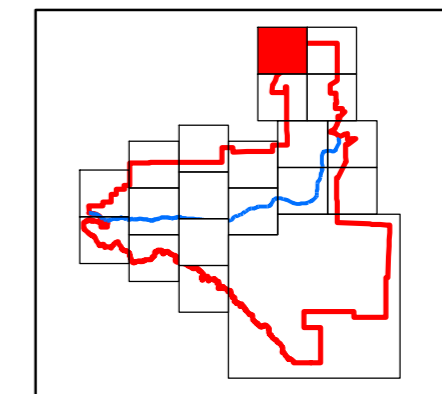
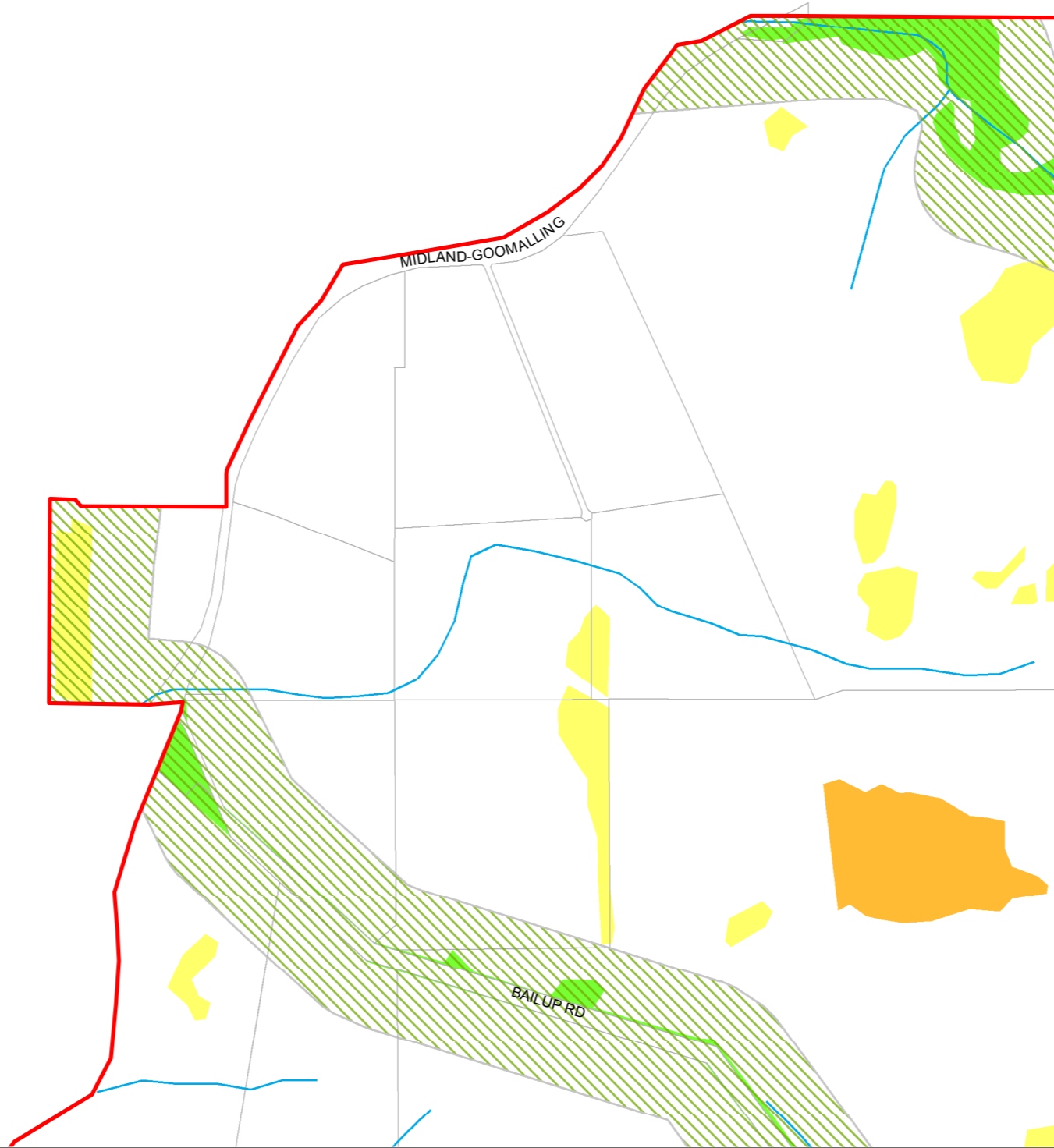
Priority

-  1
-  2
-  3

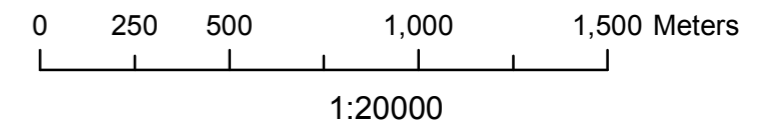
Administrative Planning Category

Protection

-  Protected
-  State Forest, Other DEC Estate, Water Lands







Map 12



Whilst every effort has been made to ensure the accuracy of map, no liability can be assumed for any errors in the information. It would be Appreciated if any errors could be reported to the GIS Section, Information Systems Team, Shire of Mundaring, 7000 Great Eastern Highway Mundaring WA 6073 or email shire@mundaring.wa.gov.au




Conservation Priorities for Local Natural Areas

Legend

-  Shire Boundary
-  Regional Ecological Linkage
-  Watercourse
-  Cadastre



Conservation Priority

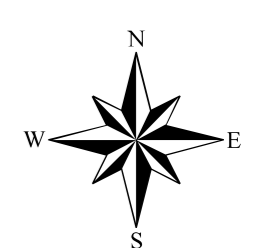
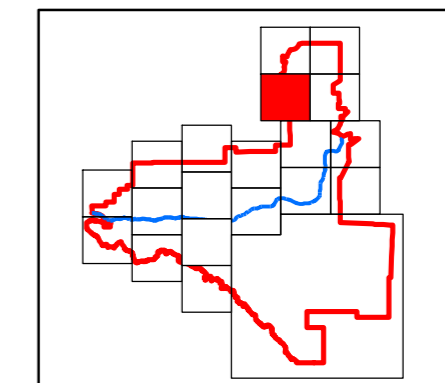
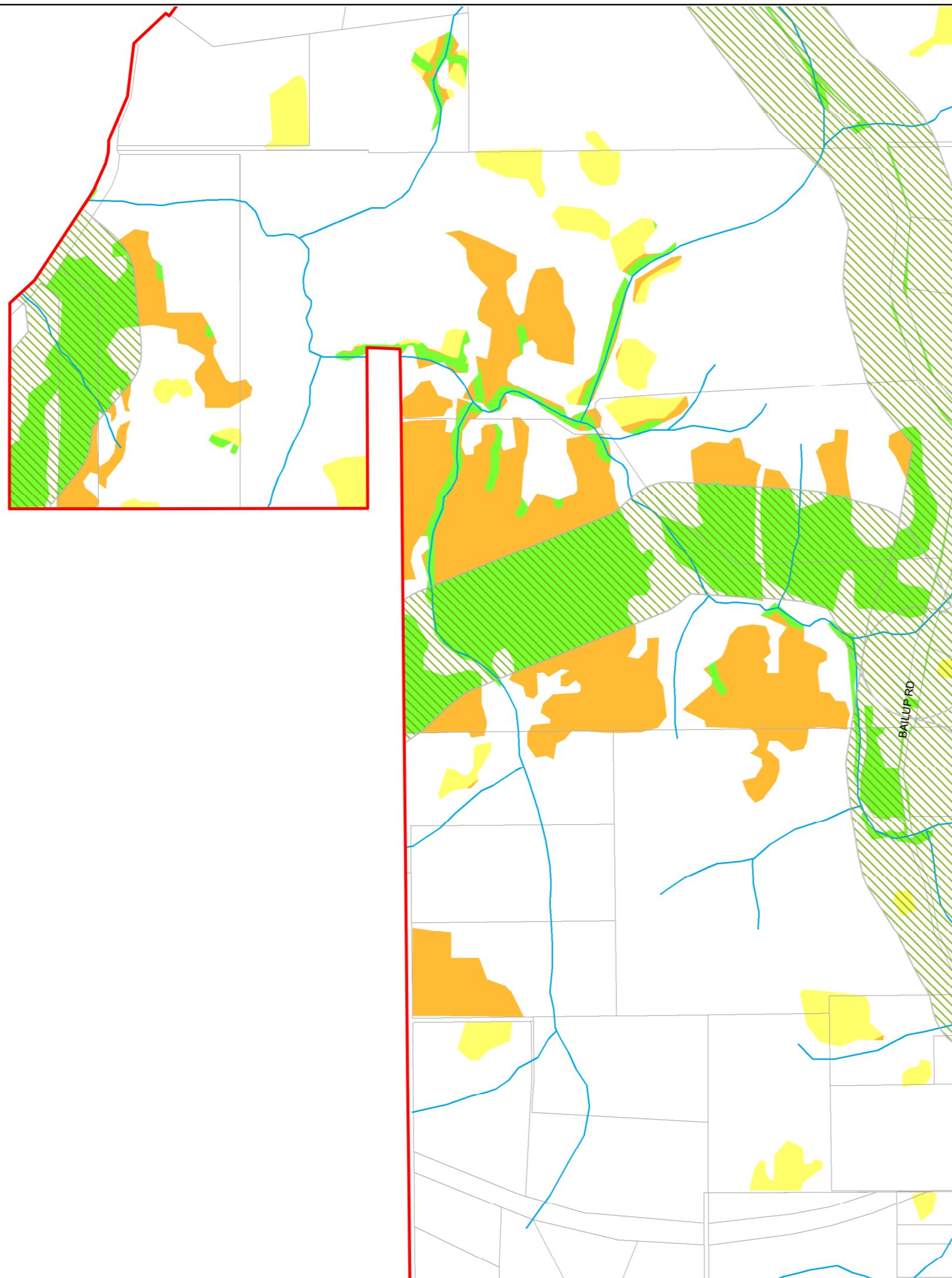
Priority

-  1
-  2
-  3

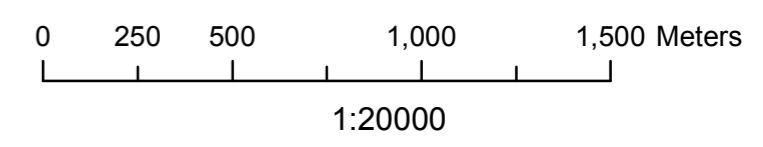
Administrative Planning Category

Protection

-  Protected
-  State Forest, Other DEC Estate, Water Lands







Map 13



Whilst every effort has been made to ensure the accuracy of map, no liability can be assumed for any errors in the information. It would be Appreciated if any errors could be reported to the GIS Section, Information Systems Team, Shire of Mundaring, 7000 Great Eastern Highway Mundaring WA 6073 or email shire@mundaring.wa.gov.au


Conservation Priorities for Local Natural Areas

Legend

-  Shire Boundary
-  Regional Ecological Linkage
-  Watercourse
-  Cadastre



Conservation Priority


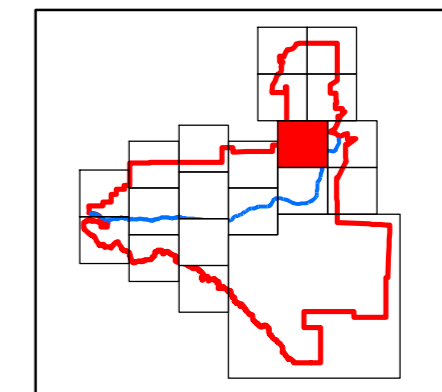
Priority

-  1
-  2
-  3

Administrative Planning Category

Protection

-  Protected
-  State Forest, Other DEC Estate, Water Lands



Map 14

0 250 500 1,000 1,500 Meters





1:20000



Whilst every effort has been made to ensure the accuracy of map, no liability can be assumed for any errors in the information. It would be Appreciated if any errors could be reported to the GIS Section, Information Systems Team, Shire of Mundaring, 7000 Great Eastern Highway Mundaring WA 6073 or email shire@mundaring.wa.gov.au



Conservation Priorities for Local Natural Areas

Legend

-  Shire Boundary
-  Regional Ecological Linkage
-  Watercourse
-  Cadastre



Conservation Priority


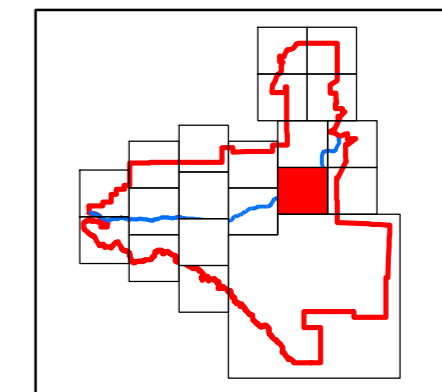
Priority

-  1
-  2
-  3

Administrative Planning Category

Protection

-  Protected
-  State Forest, Other DEC Estate, Water Lands



Map 15

0 250 500 1,000 1,500 Meters





1:20000



Whilst every effort has been made to ensure the accuracy of map.noLiability can be assumed for any errors in the information. It would be Appreciated if any errors could be reported to the GIS Section, InformationSystems Team, Shire of Mundaring, 7000 Great Eastern Highway Mundaring WA 6073 or email shire@mundaring.wa.gov.au




Conservation Priorities for Local Natural Areas

Legend

-  Shire Boundary
-  Regional Ecological Linkage
-  Watercourse
-  Cadastre



Conservation Priority


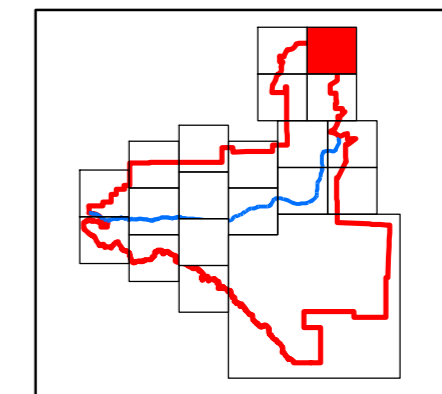
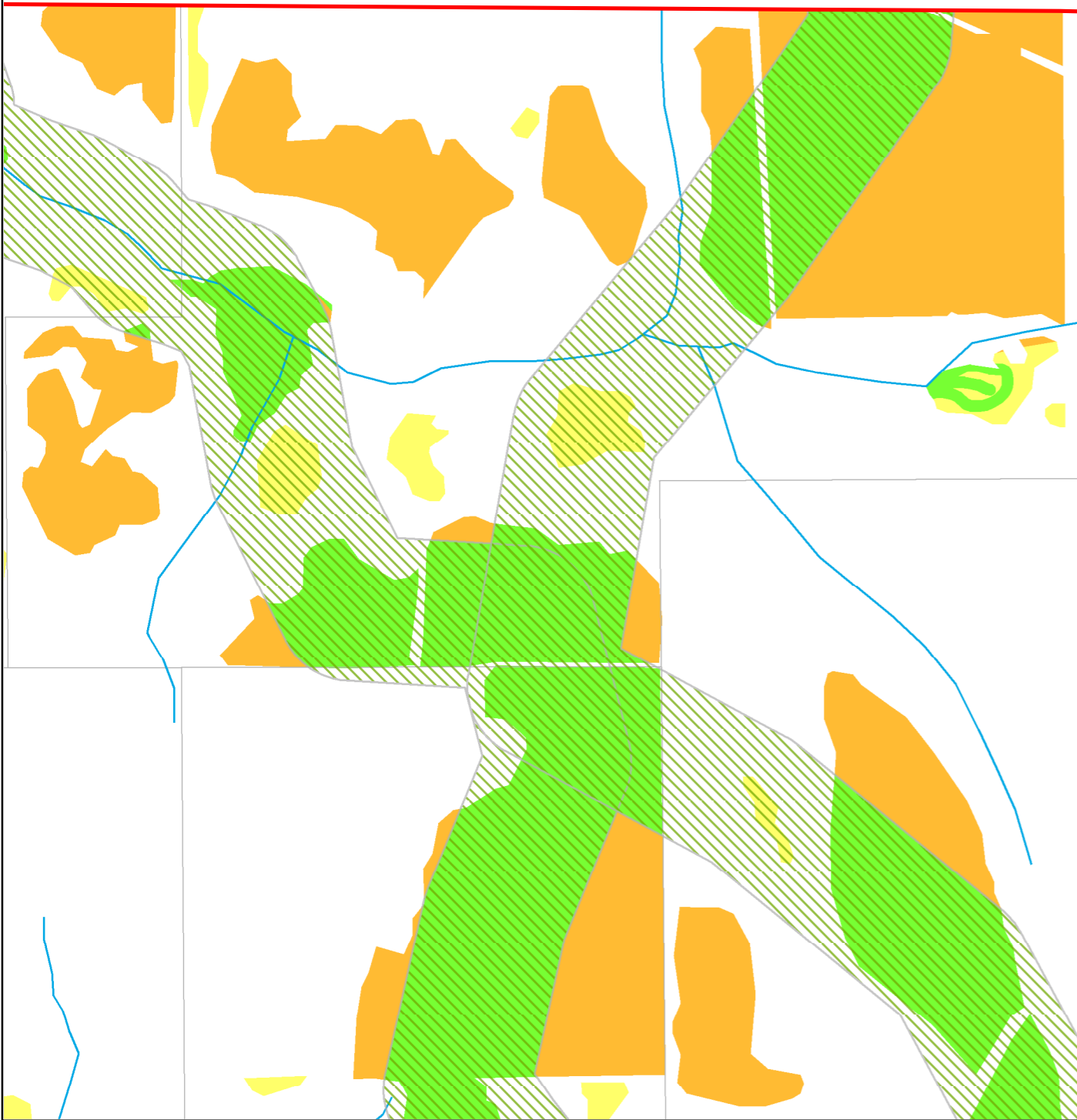
Priority

-  1
-  2
-  3

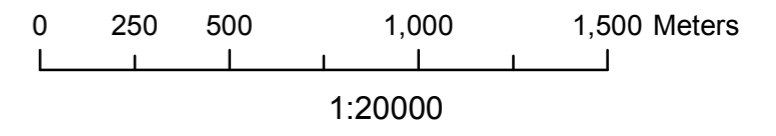
Administrative Planning Category

Protection

-  Protected
-  State Forest, Other DEC Estate, Water Lands







Map 16



Whilst every effort has been made to ensure the accuracy of map, no liability can be assumed for any errors in the information. It would be Appreciated if any errors could be reported to the GIS Section, Information Systems Team, Shire of Mundaring, 7000 Great Eastern Highway Mundaring WA 6073 or email shire@mundaring.wa.gov.au



Conservation Priorities for Local Natural Areas

Legend

-  Shire Boundary
-  Regional Ecological Linkage
-  Watercourse
-  Cadastre



Conservation Priority


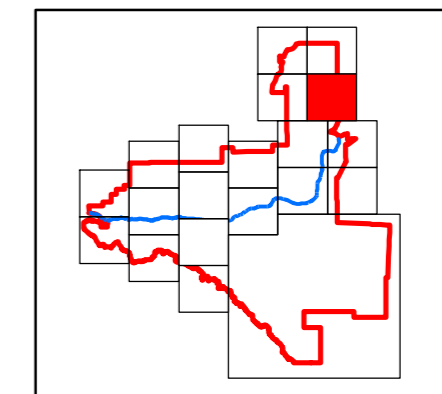
Priority

-  1
-  2
-  3

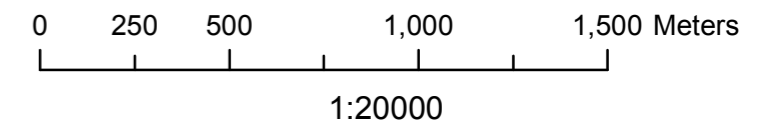
Administrative Planning Category

Protection

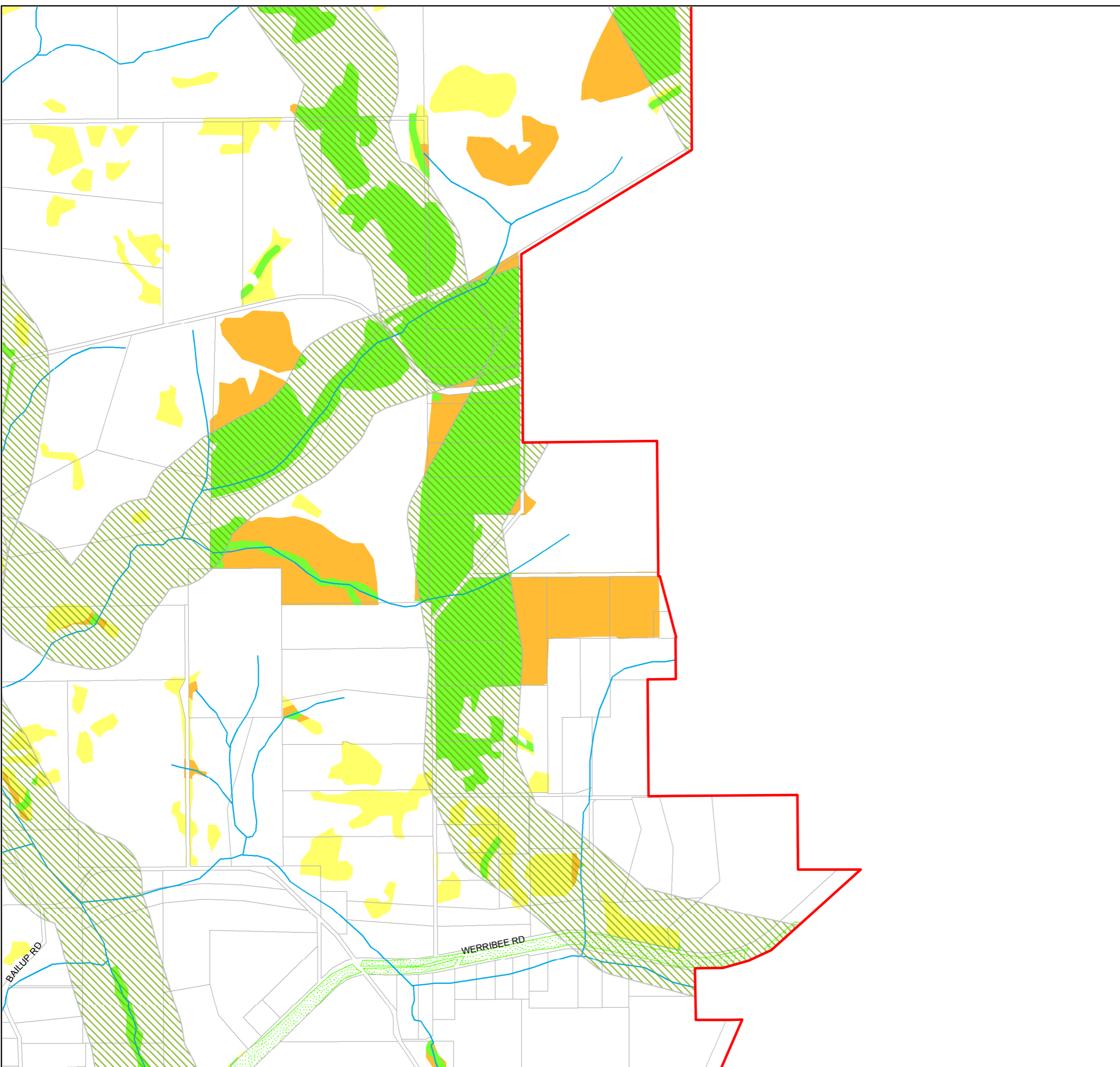
-  Protected
-  State Forest, Other DEC Estate, Water Lands



Map 17







Whilst every effort has been made to ensure the accuracy of map, no liability can be assumed for any errors in the information. It would be Appreciated if any errors could be reported to the GIS Section, InformationSystems Team, Shire of Mundaring, 7000 Great Eastern Highway Mundaring WA 6073 or email shire@mundaring.wa.gov.au




Conservation Priorities for Local Natural Areas

Legend

-  Shire Boundary
-  Regional Ecological Linkage
-  Watercourse
-  Cadastre



Conservation Priority


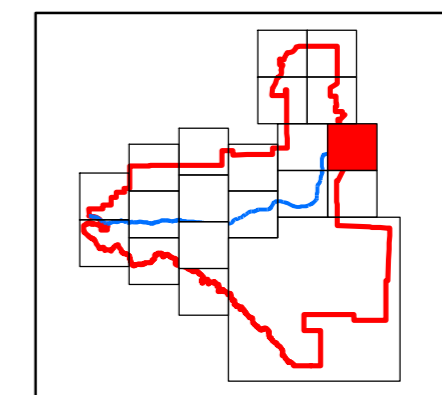
Priority

-  1
-  2
-  3

Administrative Planning Category

Protection

-  Protected
-  State Forest, Other DEC Estate, Water Lands



Map 18

0 250 500 1,000 1,500 Meters





1:20000



Whilst every effort has been made to ensure the accuracy of map, no liability can be assumed for any errors in the information. It would be Appreciated if any errors could be reported to the GIS Section, Information Systems Team, Shire of Mundaring, 7000 Great Eastern Highway Mundaring WA 6073 or email shire@mundaring.wa.gov.au




Conservation Priorities for Local Natural Areas

Legend

-  Shire Boundary
-  Regional Ecological Linkage
-  Watercourse
-  Cadastre



Conservation Priority


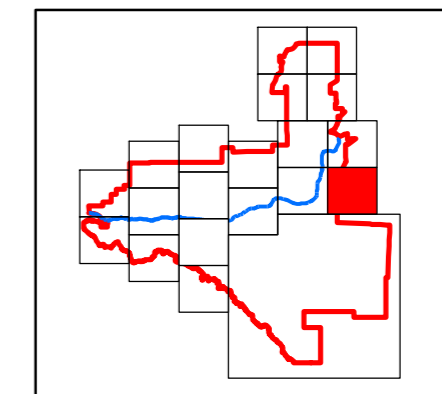
Priority

-  1
-  2
-  3

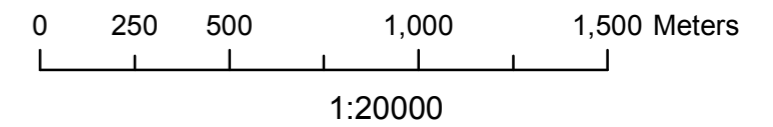
Administrative Planning Category

Protection

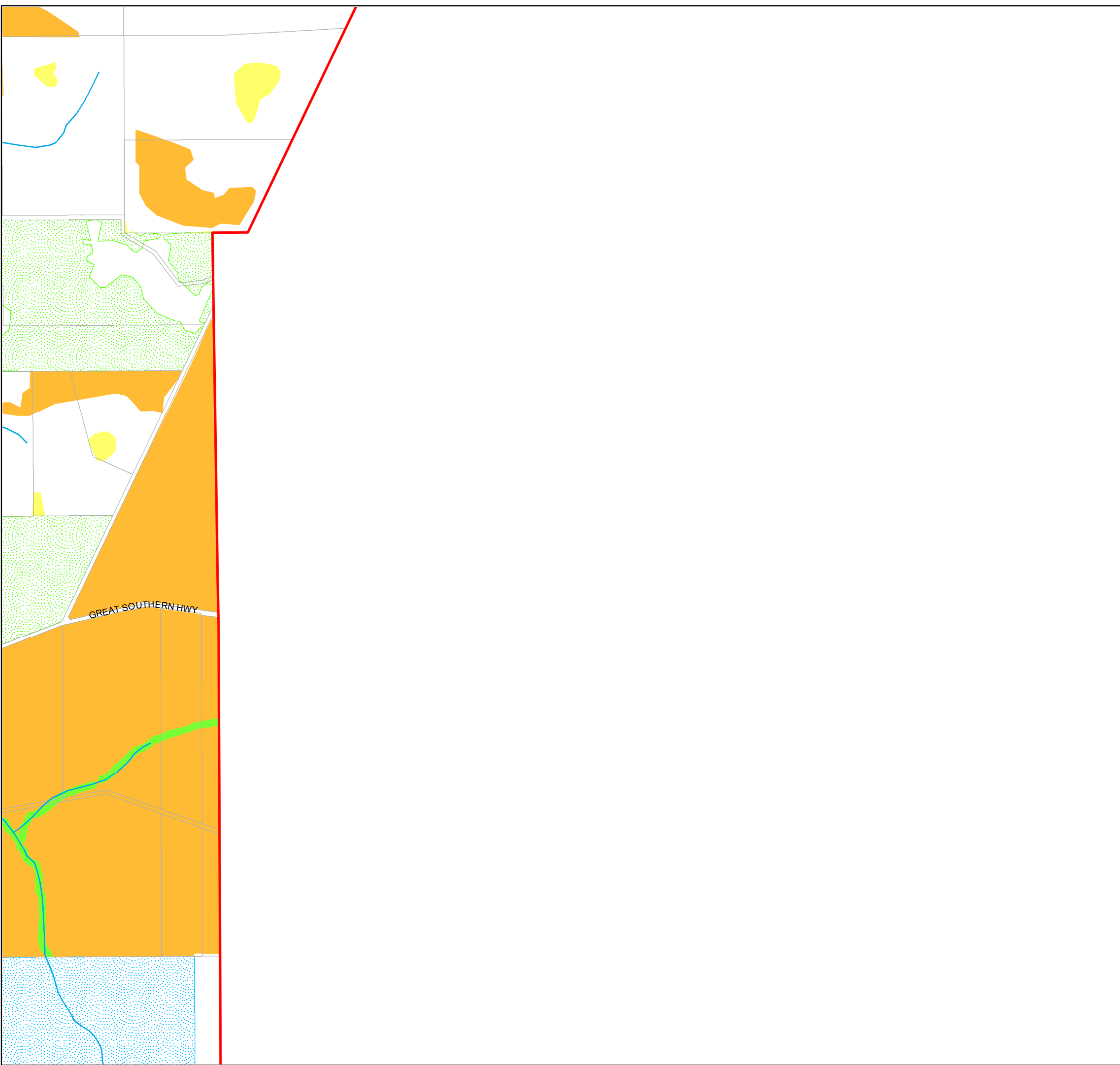
-  Protected
-  State Forest, Other DEC Estate, Water Lands



Map 19







Whilst every effort has been made to ensure the accuracy of map, no liability can be assumed for any errors in the information. It would be Appreciated if any errors could be reported to the GIS Section, Information Systems Team, Shire of Mundaring, 7000 Great Eastern Highway Mundaring WA 6073 or email shire@mundaring.wa.gov.au






Conservation Priorities for Local Natural Areas

Legend

-  Shire Boundary
-  Regional Ecological Linkage
-  Watercourse
-  Cadastre



Conservation Priority


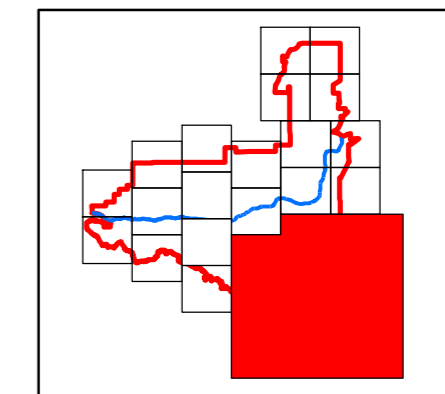
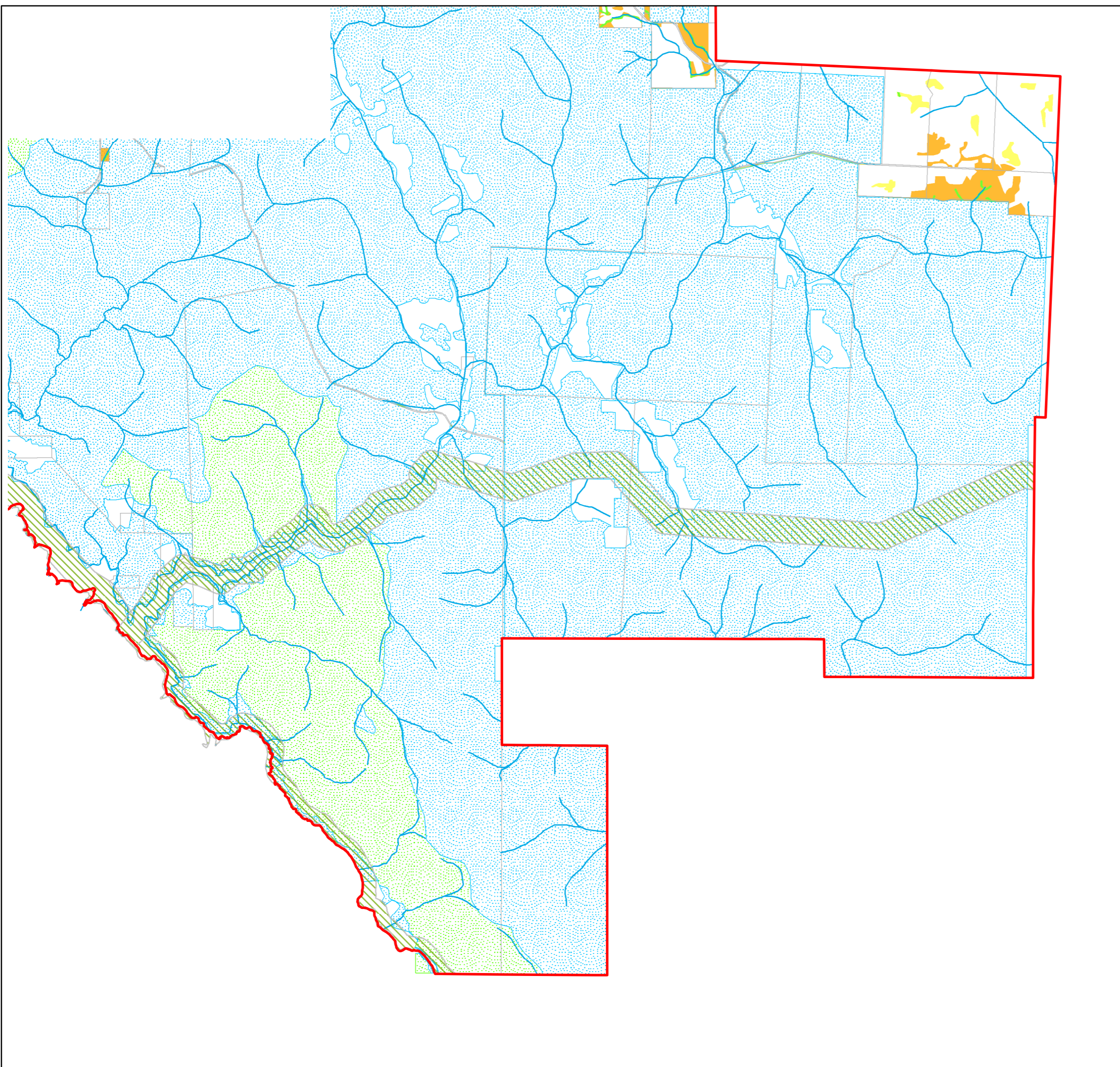
Priority

-  1
-  2
-  3

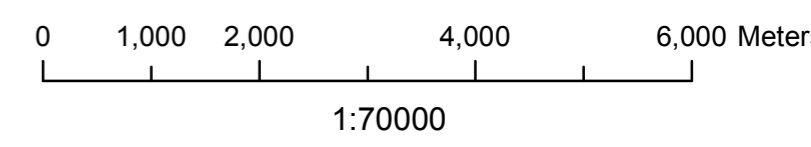
Administrative Planning Category

Protection

-  Protected
-  State Forest, Other DEC Estate, Water Lands



Map 20



Whilst every effort has been made to ensure the accuracy of map, no liability can be assumed for any errors in the information. It would be Appreciated if any errors could be reported to the GIS Section, InformationSystems Team, Shire of Mundaring, 7000 Great Eastern Highway Mundaring WA 6073 or email shire@mundaring.wa.gov.au