

























LEGEND







LOCAL RESERVES

	Civic and Community		Cemetery
	Environmental Conservation		Education
	Local Distributor Road		Government Services
	Local Road		Infrastructure Services
	Primary Distributor Road		Railways
	Public Open Space		Strategic Infrastructure
	Public Purposes		

ZONES

	Commercial		Rural Townsite
	General Industry		Rural Residential
	Light Industry		Special Use
	Residential		Tourism
	Rural		

OTHER CATEGORIES

	Scheme Area Boundary
	Local Government Boundary
	R20 R Codes
	A1 Additional uses
	SU1 Special Use Area
	SCA1 Special Control Area - Infrastructure