

Signed for and on behalf of the  
Western Australian Planning Commission

\_\_\_\_\_

An officer duly authorised by the Commission  
pursuant to section 24 of the  
**Planning and Development Act 2005**  
for that purpose in the presence of :

Witness

\_\_\_\_\_

Date

\_\_\_\_\_


Approved - Minister for Planning

\_\_\_\_\_

Date

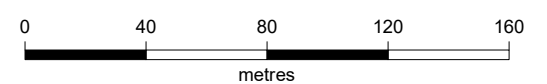
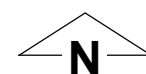
\_\_\_\_\_

**Legend**

 Excluded from rural zone  
and included in urban deferred zone

Greater Bunbury Region Scheme

Amendment No. 0068/57



Created on date: Wednesday, 27 July 2022  
Document Name: GBRs\_3993\_v1\_APlan3.2794  
Produced by Data Analytics, Department of Planning, Lands and Heritage, Perth WA  
Base information supplied by Western Australian Land Information Authority SLIP 1180-2020-1

Program Manager: B. Jenkins

Geospatial Officer: P. Jones

Examined: A. Power

Revised:

Version No. 1

Date: WAPC/316.10.1  
29 June 2022

Plan Number

**3.2794**

Sheet 1 of 1

File number: 833/06/09/0003P

Plan reference:

Greater Bunbury Region Scheme  
1:25000 sheet 13

detail plans: 1.4676

Oracle reference no: 3993