












LEGEND

LOCAL SCHEME RESERVES

Conservation	10	Public Purposes : Sanitary Site/Rubbish Disposal
Public Purposes	15	Public Purposes : School
3	11	Public Purposes : Stock Sale Yards
20	9	Public Purposes : Stopping Place for Travellers and Stock
17	7	Public Purposes : Trigonometrical Station
18	12	Public Purposes : Wastewater Treatment Plant Site
14	5	Public Purposes : Water
19	1	Public Purposes : Water and Government Requirements
2	4	Public Purposes : Water and Stopping Place
8	13	Public Purposes : Water Supply
16		Recreation and Open Space
6		Roads

LOCAL SCHEME ZONES

	General Industry		Rural Residential
	Light Industry		Service Commercial
	Residential		Special Use
	Residential Development		Town Centre
	Rural		Townsite
	Rural Enterprise		

OTHER CATEGORIES

(see scheme text for additional information)

	Scheme Area Boundary		SDA Special Control Area - Special Design Area
	Local Government Boundary		No Zone
	R20 R Codes		Waterbodies
	A1 Additional Uses		
	RR1 Rural Residential Area		
	SU1 Special Use Area		
	RE1 Rural Enterprise Area		

VERSION No 1

Shire of Jerramungup

Local Planning Scheme No. 2

(District Scheme)



Department of Planning,
Lands and Heritage

This electronic planning map has been prepared and made available for public inspection by the Western Australian Planning Commission pursuant to section 267B of the *Planning and Development Act 2005*. Whilst all care has been taken to accurately portray the original map, spatial data can be subject to modification over time. If you wish to use a copy of this map in any proceedings, a copy certified by the Commission (or its delegates) under section 267C is evidence of the contents of the electronic map or a part of the map.

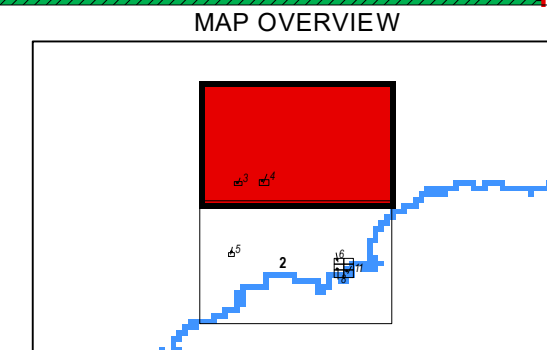
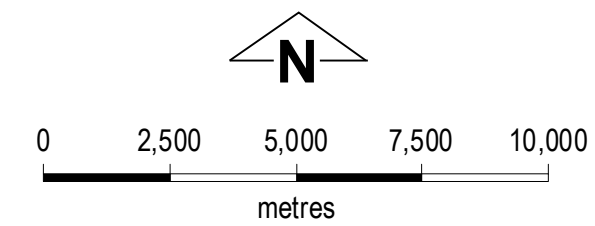
If you have questions about the publication or certification of a map, or suspect any omissions or errors in this electronic planning map, please advise the Department of Planning, Lands and Heritage at spatialdata@dplh.wa.gov.au

Produced by Data Analytics,
Department of Planning, Lands and Heritage.
Base Information Supplied by the Western Australian
Land Information Authority, SLIP 1180-2020-1

Shire of Jerramungup

Local Planning Scheme No. 2

(District Scheme)



Authorised: T.Servaas

Plot Date: 03 August 2015

G.Gazette: Friday, 12 January 2007

Local Planning Scheme Map No. 1 of 11
MAP: Jerramungup Locality North