



LEGEND

LOCAL SCHEME RESERVES
(see scheme text for additional information)

 Public Purposes	 Road
 Recreation and Open Space	 State Forest


LOCAL SCHEME ZONES
(see scheme text for additional information)

 Commercial	 Rural
 Industrial	 Rural Residential
	 Special Use

OTHER CATEGORIES
(see scheme text for additional information)

 Scheme Boundary	
 Local Government Boundary	
 R20 R Codes	
 A1 Additional Uses	
 RRRes1 Rural Residential	
 S1 Special Use	
 No Zone	

VERSION No 1

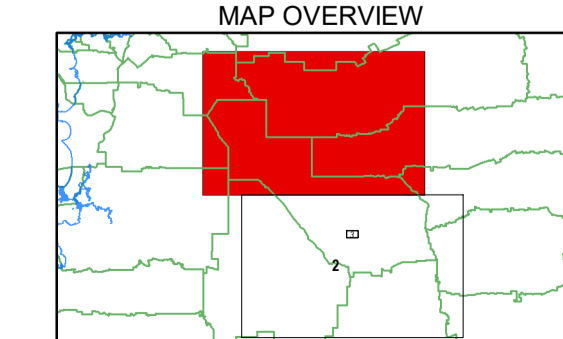
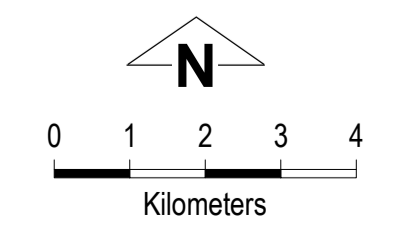
 Department of Planning, Lands and Heritage

This electronic planning map has been prepared and made available for public inspection by the Western Australian Planning Commission pursuant to section 267B of the Planning and Development Act 2005. Whilst all care has been taken to accurately portray the original map, spatial data can be subject to modification over time. If you wish to use a copy of this map in any proceedings, a copy certified by the Commission (or its delegates) under section 267C is evidence of the contents of the electronic map or a part of the map.

If you have questions about the publication or certification of a map, or suspect any omissions or errors in this electronic planning map, please advise the Department of Planning, Lands and Heritage at spatialdata@dph.wa.gov.au

Produced by Data Analytics,
Department of Planning, Lands and Heritage.
Base Information Supplied by the Western Australian Land Information Authority, SLIP 1180-2020-1

Shire of Wandering
Town Planning Scheme No. 3
(District Scheme)



Authorised: T.Servas
Plot Date: 08 February 2021
G.Gazette: Tuesday, 30 October 2001
Town Planning Scheme Map No. 1 of 3
MAP: Wandering North

Shire of Wandering
Town Planning Scheme No. 3
(District Scheme)