

LEGEND

LOCAL SCHEME RESERVES

- Parks and Recreation
- Public Purposes
- Railway
- Road

LOCAL SCHEME ZONES


- Farming
- Industrial
- Light Industrial
- Residential
- Special Rural
- Special Use
- Town Centre

OTHER CATEGORIES

(see scheme text for additional information)

- Scheme Area
- Local Government Boundary
- R20 R Codes
- No Zone

VERSION No 1

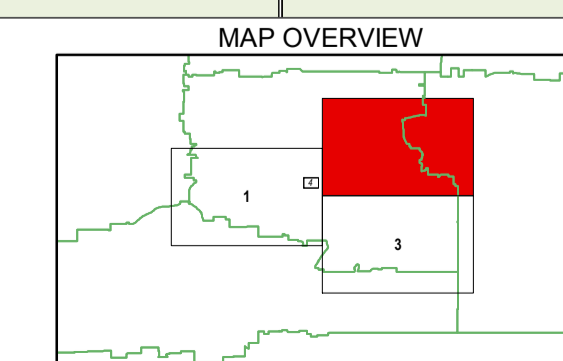
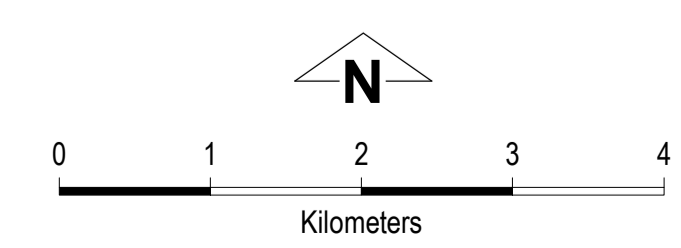
 **Department of Planning, Lands and Heritage**

This electronic planning map has been prepared and made available for public inspection by the Western Australian Planning Commission pursuant to section 267B of the Planning and Development Act 2005. Whilst all care has been taken to accurately portray the original map, spatial data can be subject to modification over time. If you wish to use a copy of this map in any proceedings, a copy certified by the Commission (or its delegates) under section 267C is evidence of the contents of the electronic map or a part of the map.

If you have questions about the publication or certification of a map, or suspect any omissions or errors in this electronic planning map, please advise the Department of Planning, Lands and Heritage at spatialdata@dph.wa.gov.au

Produced by Data Analytics,
Department of Planning, Lands and Heritage.
Base Information Supplied by the Western Australian Land Information Authority, SLIP 1180-2020-1

Shire of Broomehill-Tambellup
Town Planning Scheme No. 2
(District Scheme)



Authorised: T.Servaas
Plot Date: 05 March 2019
G.Gazette: Friday, 9 January 1998
Town Planning Scheme Map No. 2 of 4
MAP: Tambellup North East

Shire of Broomehill-Tambellup
Town Planning Scheme No. 2
(District Scheme)