

**LEGEND**

**LOCAL SCHEME RESERVES**

- |  |                                      |  |   |
|--|--------------------------------------|--|---|
|  | Conservation                         |  | Public Purposes : Primary School                          |
|  | Parks and Recreation                 |  | Public Purposes : Public Utility                          |
|  | Public Purposes                      |  | Public Purposes : Waste Disposal                          |
|  | Public Purposes : Cemetery           |  | Public Purposes : Waste Disposal and Parks and Recreation |
|  | Public Purposes : Civic and Cultural |  | Public Purposes : Water Supply                            |
|  | Public Purposes : Drainage Reserve   |  | Railway   |
|  | Public Purposes : Police             |  |   |

**LOCAL SCHEME ZONES**

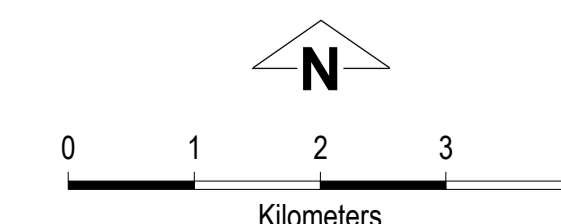
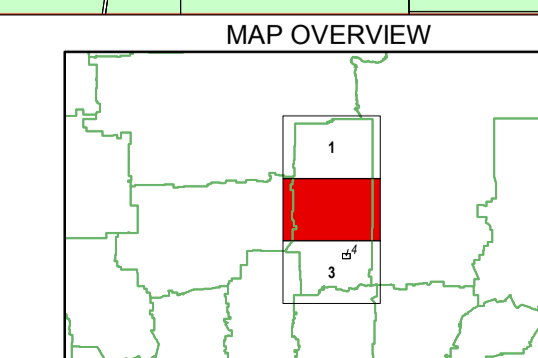
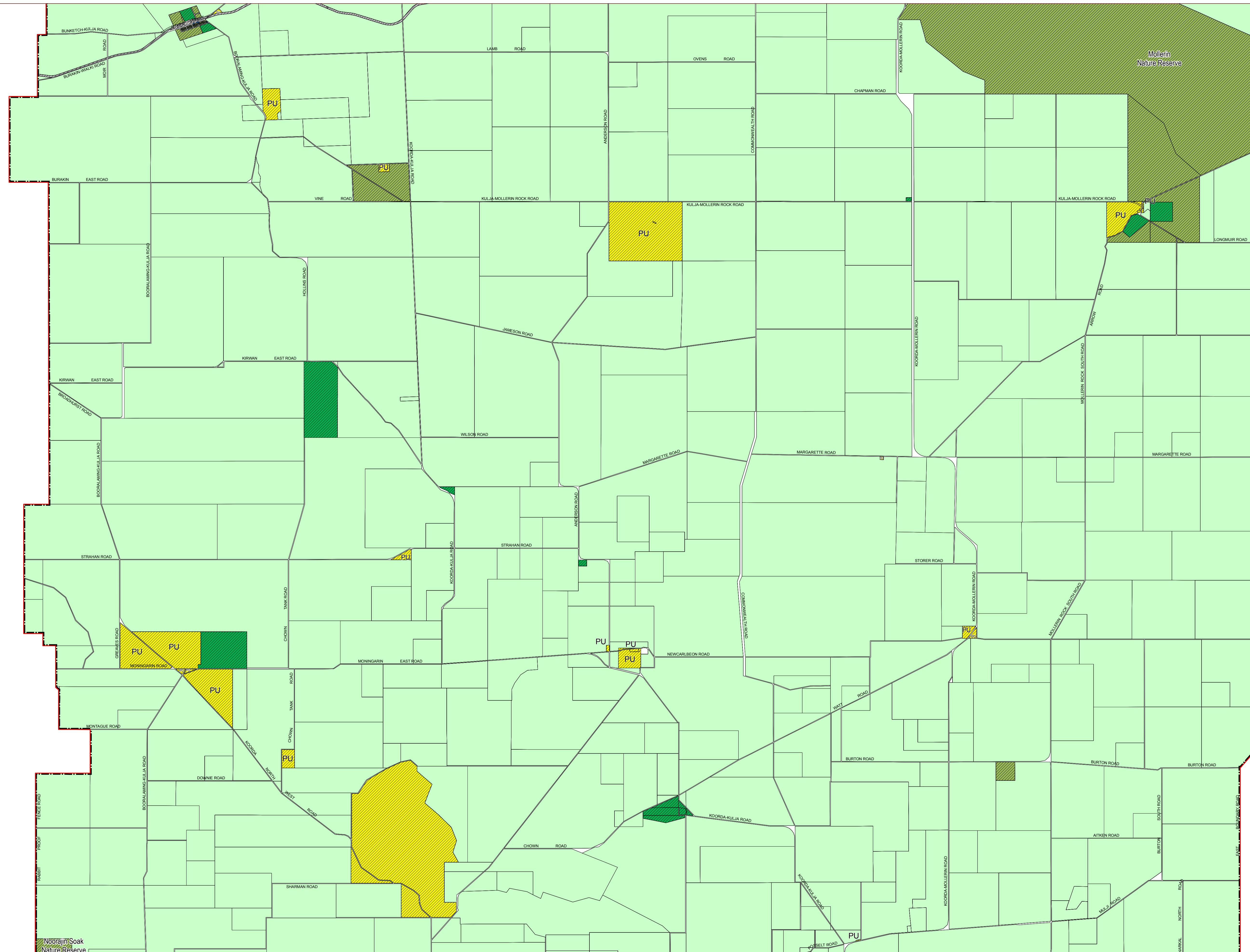
- |  |                  |  |                   |
|--|------------------|--|-------------------|
|  | Commercial       |  | Rural             |
|  | General Industry |  | Rural Residential |
|  | Light Industry   |  | Special use       |
|  | Residential      |  | Townsite          |

**OTHER CATEGORIES**

(see scheme text for additional information)

- Scheme Area Boundary
- Local Government Boundary
- R20 R Codes
- R1 Restricted Uses
- RR1 Rural Residential Area
- SU1 Special use area
- No Zone

VERSION No 1



This electronic planning map has been prepared and made available for public inspection by the Western Australian Planning Commission pursuant to section 267B of the Planning and Development Act 2005. Whilst all care has been taken to accurately portray the original map, spatial data can be subject to modification over time. If you wish to use a copy of this map in any proceedings, a copy certified by the Commission (or its delegates) under section 267C is evidence of the contents of the electronic map or a part of the map.

If you have questions about the publication or certification of a map, or suspect any omissions or errors in this electronic planning map, please advise the Department of Planning, Lands and Heritage at spatiaidata@dph.wa.gov.au  
Produced by Data Analytics, Department of Planning, Lands and Heritage. Base Information Supplied by the Western Australian Land Information Authority, SLIP 1180-2020-1

**Shire of Koorda**  
Local Planning Scheme No. 3  
( District Scheme )

Authorised: T.Servaas  
Plot Date: 07 May 2019  
G.Gazette: Wednesday, 10 December 2014  
Local Planning Scheme Map No. 2 of 4  
MAP: Kuja Townsite and Mollern Locality

**Shire of Koorda**  
Local Planning Scheme No. 3  
( District Scheme )

