

Signed for and on behalf of the
Western Australian Planning Commission

An officer duly authorised by the Commission
pursuant to section 24 of the
Planning and Development Act 2005
for that purpose in the presence of :

Witness

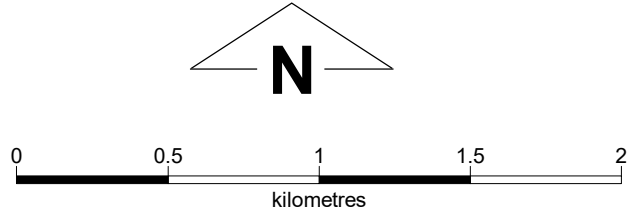
Date

Approved - Minister for Planning

Date

Legend

- Excluded from Other Regional Roads reservation
and included in Industrial zone
- Excluded from Urban and Rural - Water Protection zones
and included in Parks and Recreation reservation
- Excluded from Parks and Recreation reservation
and included in Primary Regional Roads reservation
- Excluded from Urban zone
and included in Public Purposes - High School reservation
- Excluded from Urban zone
and included in Rural - Water Protection zone
- Excluded from Rural - Water Protection zone and the Parks and Recreation
and Other Regional Roads reservations and included in Urban zone
- (Site No. 390) Excluded from Bush Forever area
- Included in Water Catchments reservation
- Excluded from Water Catchments reservation



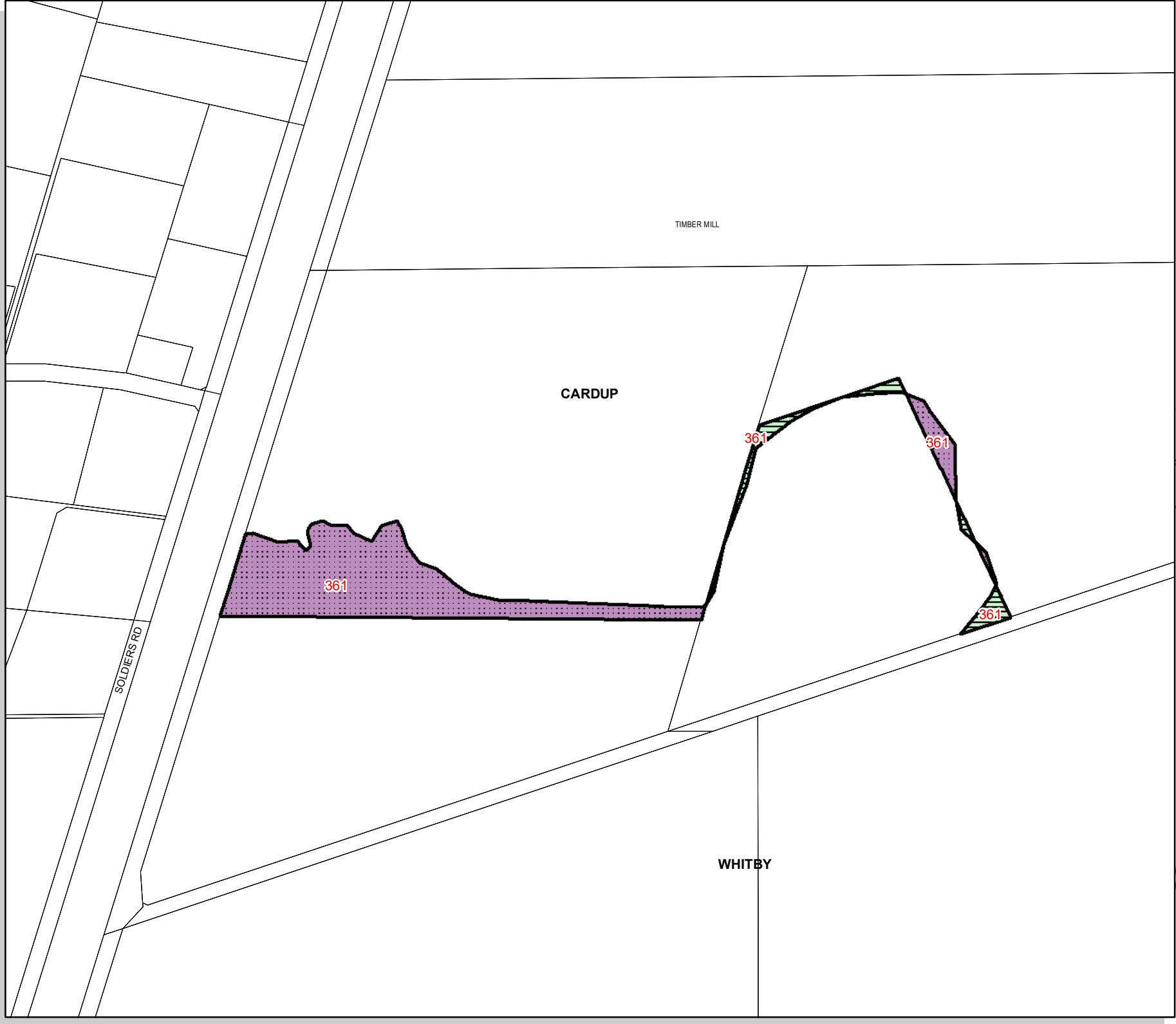
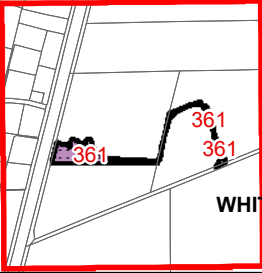
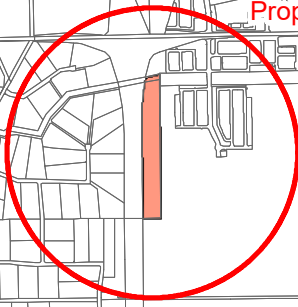
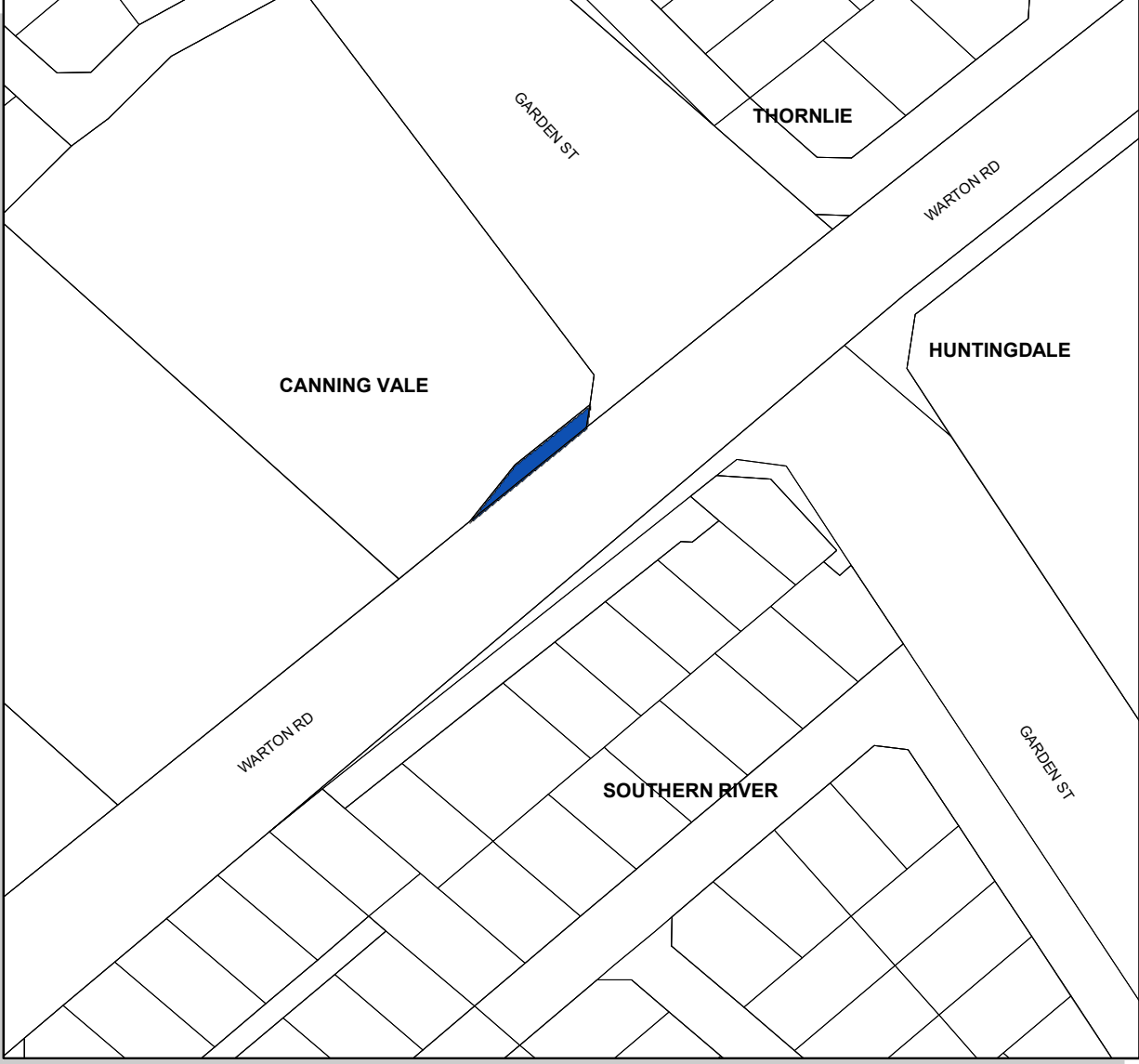
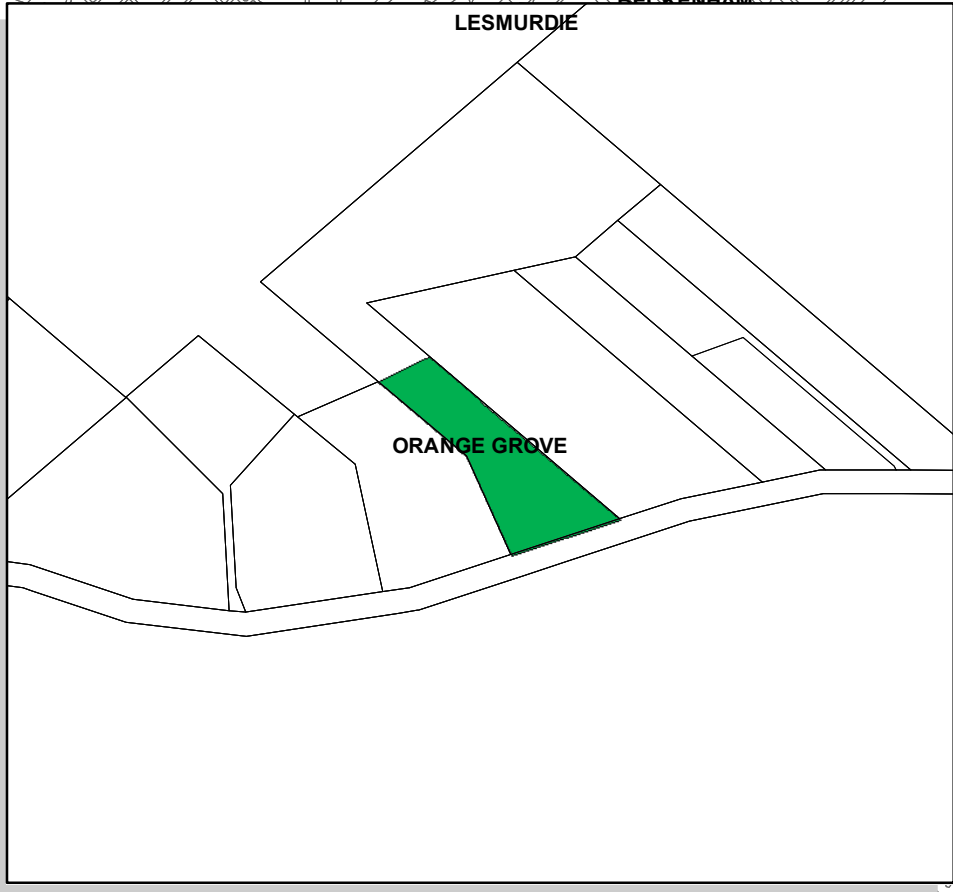
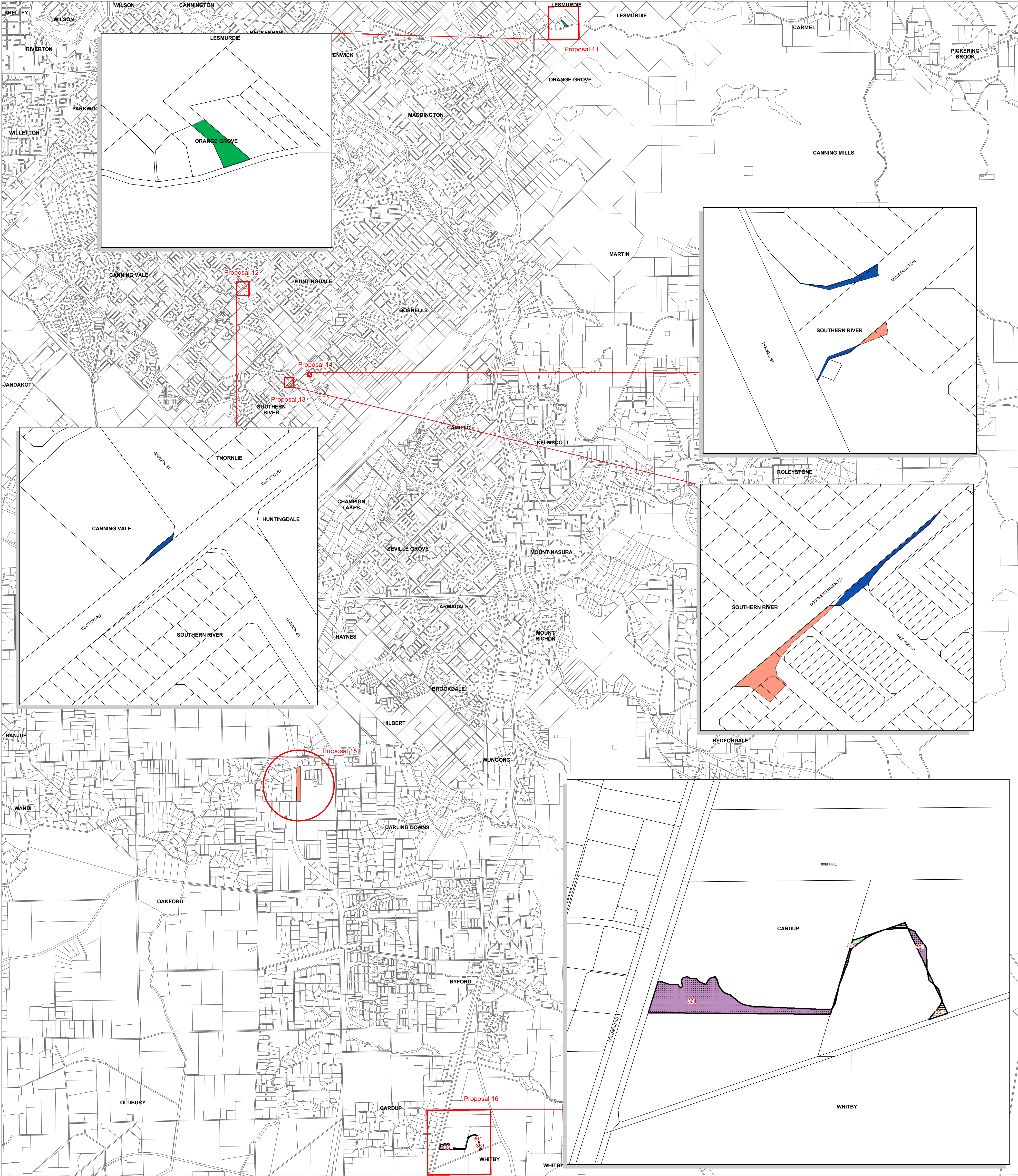
Created on date: Tuesday, 5 July 2022
Document Name: MRS_3010_05_APlan1.7984_1
Produced by Data Analytics, Department of Planning, Lands and Heritage, Perth WA
Basis information supplied by Western Australian Land Information Authority SLIP 1180-2020-1

AMENDMENT PLAN
Metropolitan Region Scheme
South East and South West Districts Omnibus Amendment No. 4
Amendment No. 1380/57
As Modified

Program Manager: B. Pye
Geospatial Officer: J. Ballarotta
Examined: A. Power
Revised:
Version No: 5
Date: WAPC/316.10.5 29 June 2022

Plan Number
1.7984/1
Sheet 1 of 3

File number: 833/02/01/0074
Plan reference:
Metropolitan Region Scheme
1:25000 sheets 23, 24 & 28
detail plans: 1.6559, 1.6560, 1.6579,
1.6582, 1.6584, 1.6653 & 1.6739
Oracle reference no: 3010



Signed for and on behalf of the
Western Australian Planning Commission

An officer duly authorised by the Commission
pursuant to section 24 of the
Planning and Development Act 2005
for that purpose in the presence of :

Witness

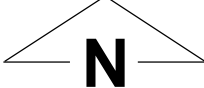
Date

Approved - Minister for Planning

Date

Legend

- Excluded from Rural zone
and included in Industrial zone
- Excluded from Urban zone
and included in Other Regional Roads reservation
- Excluded from Rural zone
and included in Parks and Recreation reservation
- Excluded from Industrial zone
and included in Rural zone
- Excluded from Rural zone and Other Regional Roads
reservation and included in Urban zone
- (Site No. 361) Included in Bush Forever area
- (Site No. 361) Excluded from Bush Forever area



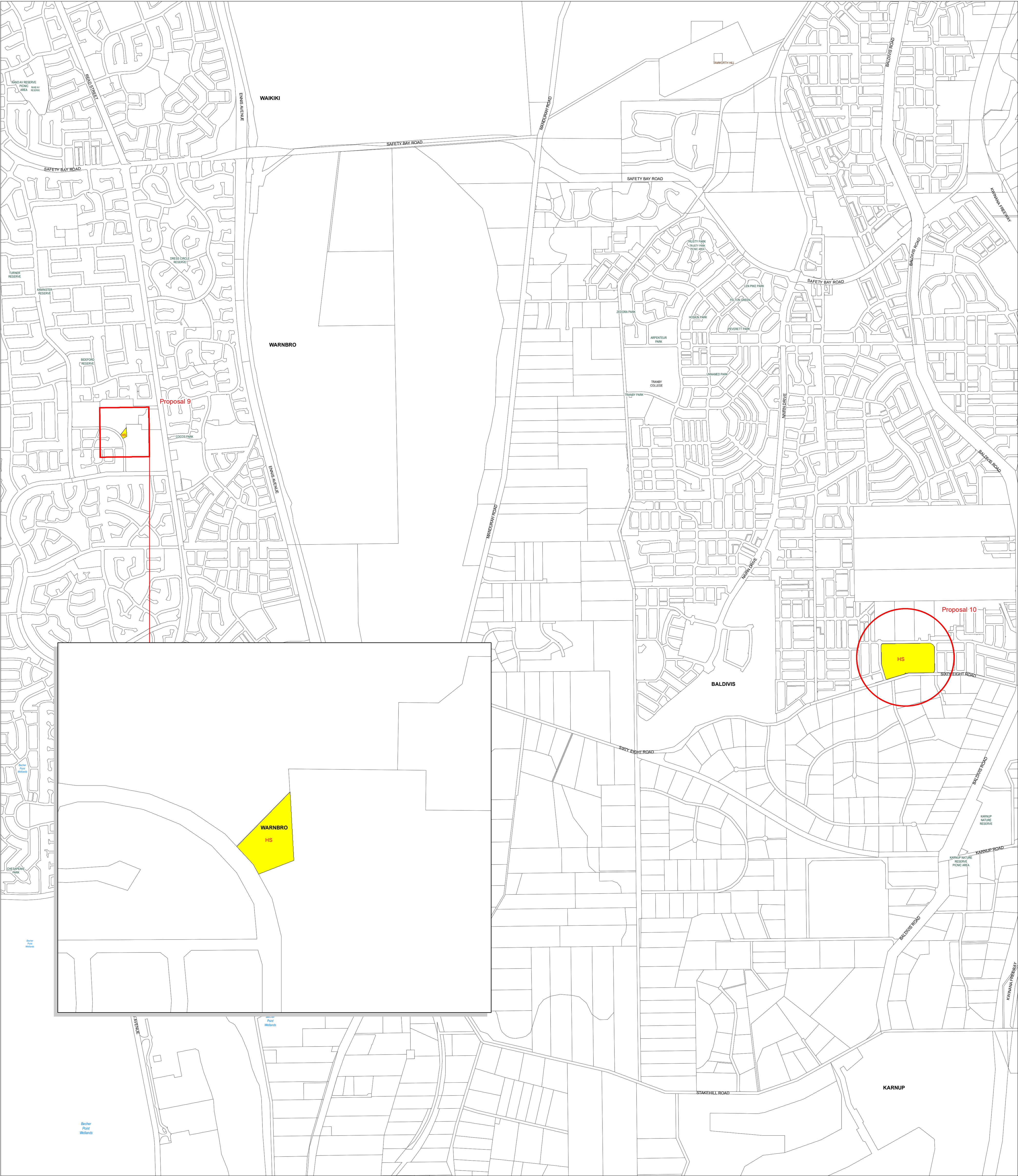
Created on date: Tuesday, 5 July 2022
Document Name: MRS_3010_05_APlan1.7985
Produced by Data Analytics, Department of Planning, Lands and Heritage, Perth WA
Base information supplied by Western Australian Land Information Authority SLIP 1180-2020-1

AMENDMENT PLAN
Metropolitan Region Scheme
South East and South West Districts Omnibus Amendment No. 4
Amendment No. 1380/57
As Modified

Program Manager: B. Pye
Geospatial Officer: J. Ballarotta
Examined: A. Power
Revised:
Version No: 5
Date: WAPC/316.10.5 29 June 2022

Plan Number
1.7985
Sheet 2 of 3

File number: 833/02/01/0074
Plan reference:
Metropolitan Region Scheme
1:25000 sheets 20, 24 & 28
detail plans: 1.6424, 1.6507, 1.6521, 1.6545,
1.6659, 1.6675, 1.6778 & 1.6779
Oracle reference no: 3010



Signed for and on behalf of the
Western Australian Planning Commission

An officer duly authorised by the Commission
pursuant to section 24 of the
Planning and Development Act 2005
for that purpose in the presence of :

Witness

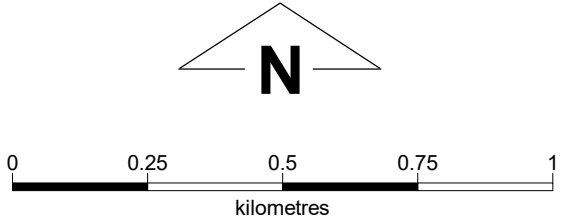
Date

Approved - Minister for Planning

Date

Legend

HS Excluded from Urban zone
and included in Public Purposes - High School reservation



Created on date: Tuesday, 5 July 2022
Document Name: MRS_3010_05_APlan1.7986
Produced by Data Analytics, Department of Planning, Lands and Heritage, Perth WA
Base information supplied by Western Australian Land Information Authority SLIP 1180-2020-1

AMENDMENT PLAN
Metropolitan Region Scheme
South East and South West Districts Omnibus Amendment No. 4
Amendment No. 1380/57
As Modified

Program Manager: B. Pye
Geospatial Officer: J. Ballarotta
Examined: A. Power
Revised:
Version No: 5
Date: WAPC/316.10.5 29 June 2022

Plan Number
1.7986
Sheet 3 of 3

File number: 833/02/01/0074
Plan reference:
Metropolitan Region Scheme
1:25000 sheet 31
detail plans: 1.6888, 1.6916 & 1.6922
Oracle reference no: 3010