

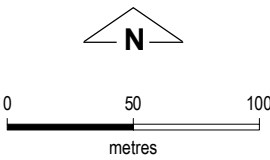


Improvement plan No. 57

IMPROVEMENT PLAN NO. 57 - CLAREMONT SHOWGROUND

 Improvement plan  Created on date: Friday, 28 October 2022 Document Name: ClaremontShowground_IP57_4054_v1 Produced by Data Analytics, Department of Planning, Lands and Heritage Perth WA Base Information supplied by Western Australian Land Information Authority SLIP 1180-2020-1	Project Manager: R. Cull Geospatial Officer: D. Smadu Examined: A. Power Revised: Version No: 1 Date: WAPC/319.10.4 26 October 2022	 0 50 100 metres COPY	Plan Number: 3.2795 RLS File number: RLS/1040 Plan reference: Metropolitan Region Scheme 1:25000 sheet 16 Ref: 4054
--	---	--	---