




























LEGEND

LOCAL SCHEME RESERVES

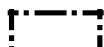



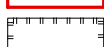

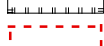

	Crown Reserve		Public Purposes : Hospital
	National Park		Public Purposes : Port
	Public Open Space		Public Purposes : Power Station
	Public Purposes		Public Purposes : Religious
	Public Purposes : Airport		Public Purposes : Rubbish Tip
	Public Purposes : Cemetery		Public Purposes : School
	Public Purposes : Commonwealth		Public Purposes : Sewerage
	Public Purposes : Community Purposes		Public Purposes : Shire
	Public Purposes : Fire Station		Public Purposes : Telecommunications
	Public Purposes : Fuel Storage		Public Purposes : Water

LOCAL SCHEME ZONES

	Commercial		Rural
	Industrial		Tourism
	Mixed Use		Urban Development
	Residential		

OTHER CATEGORIES

(see scheme text for additional information)

	Scheme Area Boundary		Wastewater Treatment Plant Buffer
	Local Government Boundary		No Zone
	R20 R Codes		Waterbodies
	A1 Additional uses		
	Groundwater Protection		

VERSION No 1