

LEGEND

REGION SCHEME RESERVES (MRS)

Civic and Cultural	Public Purposes - Car Park
Other Regional Roads	Public Purposes - Commonwealth Government
Parks and Recreation	Public Purposes - Hospital
Parks and Recreation - restricted	Public Purposes - High School
Port Installations	Public Purposes - Prison
Primary Regional Roads	Public Purposes - Special Uses
Railways	Public Purposes - State Energy Commission
State Forests	Public Purposes - Technical School
Waterways	Public Purposes - University
Water Catchments	Public Purposes - Water Authority of WA

LOCAL SCHEME RESERVES

Local Reserves - Recreation	Local road
-----------------------------	------------

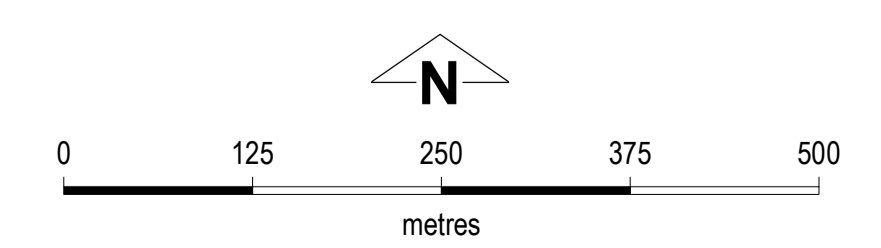
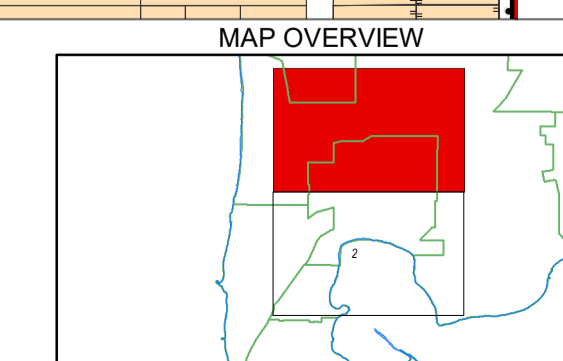
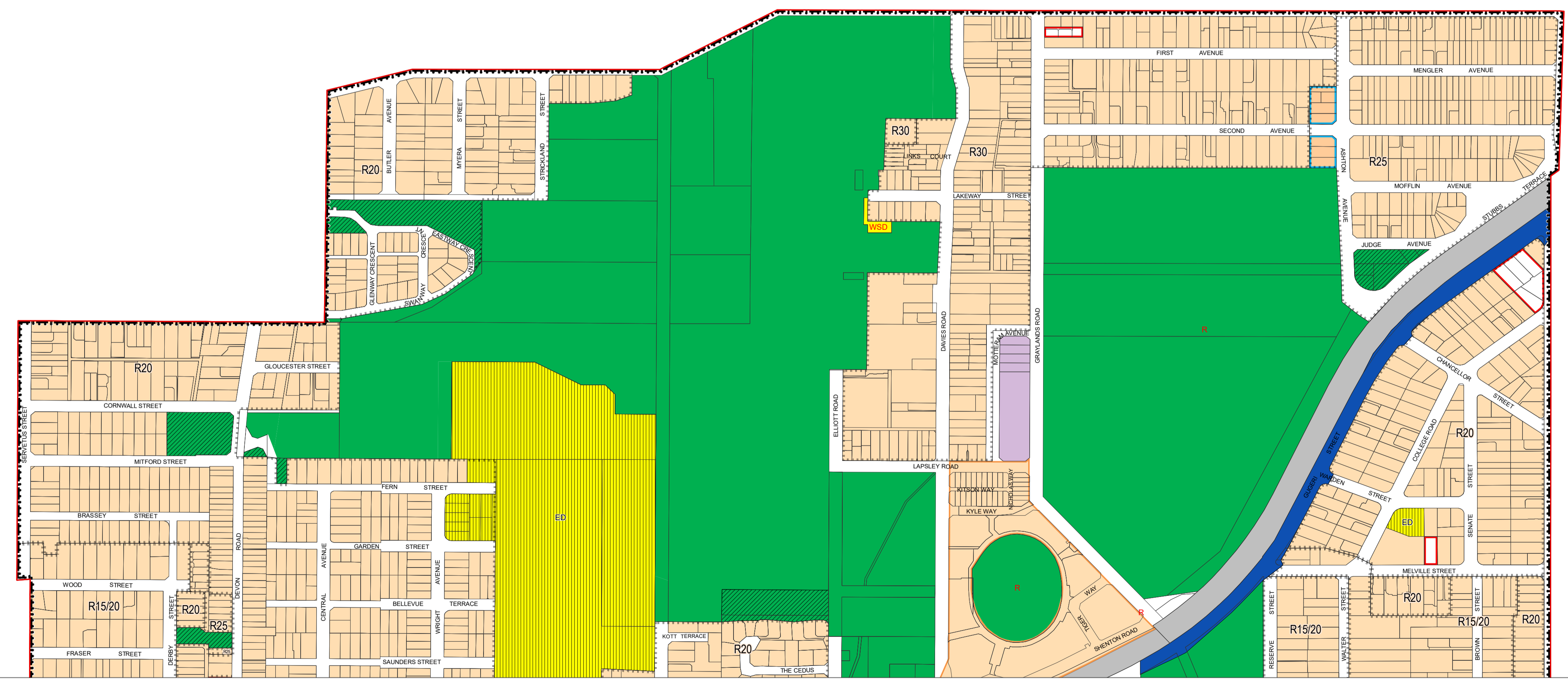
LOCAL SCHEME ZONES

Development	Light Industrial
Educational	Local Centre
Educational : Primary School	Residential
Educational : Technical School	Special Zone - Restricted Use
Highway	Town Centre

OTHER CATEGORIES

(see scheme text for additional information)

Scheme Area Boundary
Local Government Boundary
R20 R Codes
Clause 40(5)
Shopping Policy Area
No Zone



Authorised: T.Servaas
 Plot Date: 10 September 2020
 G.Gazette: Friday, 20 May 2025

Town Planning Scheme Map No. 1 of 2
 MAP: Swanbourne and Claremont Localities North

VERSION No 1

Town of Claremont
 Town Planning Scheme No. 3
 (Consolidated District Scheme)