






















LEGEND

LOCAL SCHEME RESERVES












| | | | |
|---|---|---|---|
|  | Civic and Community |  | Public Purposes : Education |
|  | Civic and Community : Cultural Facilities |  | Public Purposes : Emergency Services |
|  | Local Distributor Road |  | Public Purposes : Government Services |
|  | Local Road |  | Public Purposes : Heritage |
|  | Primary Distributor Road |  | Public Purposes : Infrastructure Services |
|  | Public Open Space |  | Public Purposes : Medical Services |
|  | Public Purposes : Cemetery | | |

LOCAL SCHEME ZONES

| | | | |
|---|------------------|---|----------------|
|  | Commercial |  | Residential |
|  | General Industry |  | Rural |
|  | Light Industry |  | Rural Townsite |
|  | Mixed Use |  | Special Use |

OTHER CATEGORIES

(see scheme text for additional information)

| | | | |
|---|---|---|--|
|  | Scheme Area Boundary |  | SCA1 Special Control Area - Heritage |
|  | Local Government Boundary |  | SCA3 Special Control Area - Infrastructure |
|  | R20 R Codes |  | Places of Heritage Value |
|  | A1 Additional Uses |  | No Zone |
|  | R1 Restricted Uses | | |
|  | SU1 Special Use Area | | |
|  | SCA2 Special Control Area - Environment | | |

VERSION No 1



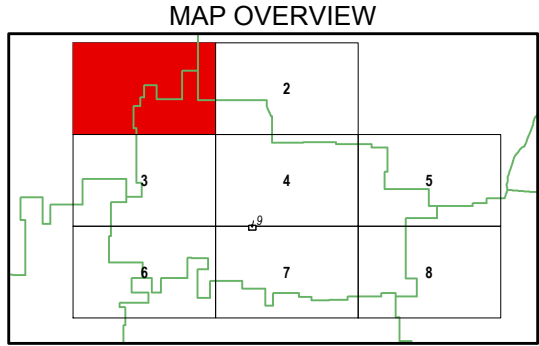
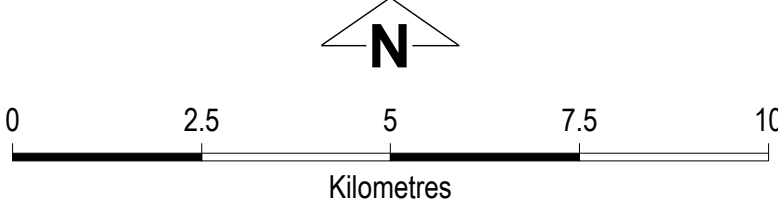
Department of Planning,
Lands and Heritage

This electronic planning map has been prepared and made available for public inspection by the Western Australian Planning Commission pursuant to section 267B of the Planning and Development Act 2005. Whilst all care has been taken to accurately portray the original map, spatial data can be subject to modification over time. If you wish to use a copy of this map in any proceedings, a copy certified by the Commission (or its delegates) under section 267C is evidence of the contents of the electronic map or a part of the map.

If you have questions about the publication or certification of a map, or suspect any omissions or errors in this electronic planning map, please advise the Department of Planning, Lands and Heritage at spatialdata@dph.wa.gov.au

Produced by Data Analytics,
Department of Planning, Lands and Heritage.
Base Information Supplied by the Western Australian Land Information Authority, SLIP 1180-2020-1

Shire of Cue
Local Planning Scheme No.2
(District Scheme)



Authorised: T.Servaas
Plot Date: 04 January 2019
G.Gazette: Friday, 23 October 2015

Local Planning Scheme Map No. 1 of 9
MAP: Weld Range Locality North West

Shire of Cue
Local Planning Scheme No.2
(District Scheme)