

LEGEND

LOCAL SCHEME RESERVES

Civic and Community	Public Purposes
Cultural Facilities	Cemetery
Drainage/Waterway	Education
Environmental Conservation Reserve	Emergency Services
District Distributor Road	Heritage
Foreshore	Infrastructure Services
Local Distributor Road	Medical Services
Local Road	Recreational
Primary Distributor Road	Strategic Infrastructure
Public Open Space	

LOCAL SCHEME ZONES

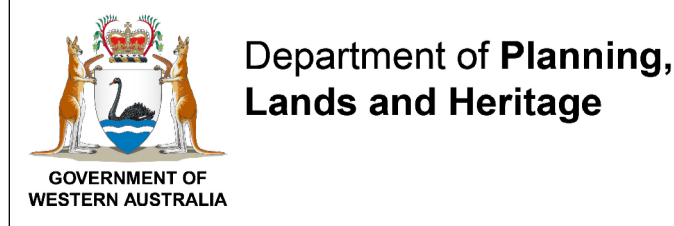
Commercial	Rural
Enterprise	Rural Residential
General Industry	Service Commercial
Light Industry	Special Use
Priority Agriculture	Tourism
Regional Centre	Urban Development
Residential	

OTHER CATEGORIES

(see scheme text for additional information)

Scheme Area Boundary
Local Government Boundary
R20 R Codes
A1/AR1 Additional Uses/Additional Uses Reserves
R1 Restricted uses
SU1 Special Use Area
SCA1 Special Control Area - Infrastructure
SCA2 Special Control Area - Public Drinking Water Source Area
SCA3 Special Control Area - Flood Prone Area
SCA4 Special Control Area - Infrastructure
SCA5 Special Control Area - General
SCA6 Special Control Area - Infrastructure
SCA7 Special Control Area - Infrastructure
SCA8 Special Control Area - Environment
SCA9 Special Control Area - General
SCA10 Special Control Area - General
SCA11 Special Control Area - General
No Zone

VERSION No 1

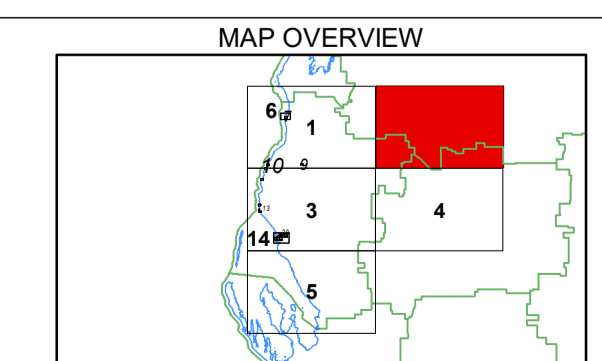
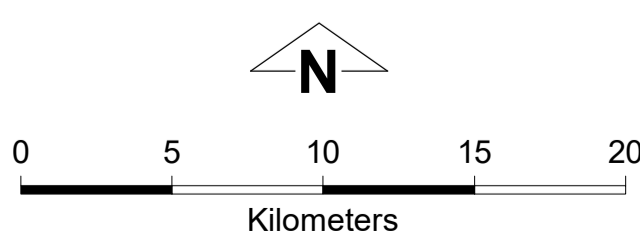


This electronic planning map has been prepared and made available for public inspection by the Western Australian Planning Commission pursuant to section 267B of the Planning and Development Act 2005. Whilst all care has been taken to accurately portray the original map, spatial data can be subject to modification over time. If you wish to use a copy of this map in any proceedings, a copy certified by the Commission (or its delegates) under section 267C is evidence of the contents of the electronic map or a part of the map.

If you have questions about the publication or certification of a map, or suspect any omissions or errors in this electronic planning map, please advise the Department of Planning, Lands and Heritage at spatialdata@dph.wa.gov.au

Produced by Data Analytics,
Department of Planning, Lands and Heritage,
Base Information Supplied by the Western Australian
Land Information Authority, SLIP 1180-2020-1

Shire of Carnarvon
Local Planning Scheme No. 13
(District Scheme)



Authorised: T.Servaas
Plot Date: 17 February 2023
G.Gazette: Tuesday, 3 November 2020

Local Planning Scheme Map No. 2 of 28
MAP: Lyndon Locality East

Shire of Carnarvon
Local Planning Scheme No. 13
(District Scheme)