


BUSH FOREVER

AUDIT 2021





Disclaimer

This document has been produced by the Department of Planning, Lands and Heritage on behalf of the Western Australian Planning Commission. Any representation, statement, opinion or advice expressed or implied in this publication is made in good faith and on the basis that the Government, its employees and agents are not liable for any damage or loss whatsoever which may occur as a result of action taken or not taken, as the case may be, in respect of any representation, statement, opinion or advice referred to herein. Professional advice should be obtained before applying the information contained in this document to particular circumstances.

© Western Australian Planning Commission

Published by the
Western Australian Planning Commission
Gordon Stephenson House
140 William Street
Perth WA 6000

Locked Bag 2506
Perth WA 6001

Publication date: 14/10/2022

website: www.wa.gov.au/dplh
email: info@dplh.wa.gov.au

tel: 08 6551 8002
fax: 08 6551 9001
National Relay Service: 13 36 77

The Department of Planning, Lands and Heritage owns all photography in this document unless otherwise stated.

This document is available in alternative formats on application to Communication Services.

CONTENTS

select to navigate
to chosen page

INTRODUCTION	1
HISTORY OF BUSH FOREVER	2
WHAT IS BUSH FOREVER?	2
OBJECTIVES OF BUSH FOREVER	4
BUSH FOREVER POLICY MEASURES FOR IMPLEMENTATION	7
LAND USE PLANNING IMPLEMENTATION	10
ACQUISITION	20
CHANGES TO BUSH FOREVER OVER TIME	21
COMMUNITY ROLES AND ENGAGEMENT	23
PROGRAM RECOGNITION	25
MAPPING AND MONITORING OF NATIVE VEGETATION EXTENT	25
LESSONS LEARNT	27
ACHIEVEMENTS OF BUSH FOREVER	28
ONGOING WORK AND THE WAY FORWARD	30
REFERENCES	32
APPENDIX 1: IMPLEMENTATION TABLE	35
APPENDIX 2: AUDIT OF BUSH FOREVER ACTIONS	78

TABLES, FIGURES & MAPS

Table 1: SPP 2.8 Implementation Categories	13
Table 2: Status of Negotiated Planning Solutions	16
Table 3: Outcomes in Finalised (or near finalised) NPS sites	19
Table 4: Nominated Bush Forever sites included into Bush Forever since 2000	22
Table 5: Vegetation complex retention targets (where less than 15 per cent of original extent remains)	29
Figure 1: Bush Forever areas by MRS Zone 2000 and 2021	12
Map 1: Bush Forever over the Region Scheme	33
Map 2: Bush Forever over Vegetation Complexes	34



INTRODUCTION

Western Australia has beautiful and unique natural areas, rich in biodiversity. This includes the urban bushland of the Perth region, much of which has been protected with the assistance of the State Government's Bush Forever Program.

For the past 21 years, the State Government has been implementing Bush Forever with the aim of '*Keeping the bush in the city*'. Bush Forever has been one of the most important State Government programs for protecting our urban bushland, and is one of the most significant conservation initiatives ever undertaken in Western Australia. In 2000, Bush Forever identified 51,200 hectares of regionally significant bushland on the Swan Coastal Plain portion of the Perth Metropolitan Region to be protected through a number of differing and alternative mechanisms. And now, 21 years later, 99 per cent of that vegetation remains intact, a significant achievement.

Bush Forever is an excellent example of how collaboration between State and local government, as well as the community, can work to implement a major conservation program and achieve exceptional results.

This audit document provides an analysis on how the policy objectives, measures and actions from *Bush Forever Volume 1 (2000)* have been progressed. It also provides a detailed update on all Bush Forever areas, namely their size, land tenure, zoning and vegetation cover (see attached **Appendix 1** Bush Forever Implementation Table).



HISTORY OF BUSH FOREVER

The earliest inception of Bush Forever began in the 1970s with the development of System 6 by the Environmental Protection Authority (EPA). In 1972, the EPA established the Conservation Through Reserves Committee to make recommendations about National Parks and Nature Reserves of the State. Western Australia was divided into 12 systems, and the Perth Metropolitan area was included in *System 6*. The System 6 study attempted to define those parts of the region which should be kept mainly natural to preserve certain conservation, recreation and landscape values. The *Red Book Status Report on the Implementation of Conservation Reserves in Western Australia* released in 1983, was an update of the *System 6* report, and identified significant areas of bushland within the Darling Range and the Swan Coastal Plain extending from Moore River in the north to the Blackwood River in the South.

In 1995, the *Urban Bushland Strategy* was adopted by the State Government with the commitment to prepare a strategic plan for conservation of bushland on the Swan Coastal Plain Portion of the Perth Metropolitan Region.


Perth's Bushplan, released in November 1998, was an outcome of commitments in the *Urban Bushland Strategy*, which was an update to *System 6* and combined the results of several research and consultative programs. Following public and landowner consultation on *Perth's Bushplan*, the final *Bush Forever* document was endorsed by the State Government and released in December 2000 as a whole-of-government policy position. *Bush Forever* brought together more than 50 years of combined work associated with government (Federal, State and local), community research projects, consultative programs, policies and strategies (Keighery, 2012). The final policy came with bipartisan support and a funding commitment of \$100 million and consisted of the formal identification of 287 Bush Forever sites and four volumes of reports relating to implementation of the policy.

WHAT IS BUSH FOREVER?



Bush Forever identified 51,200 hectares of regionally significant bushland to be protected in 287 sites, covering all 26 vegetation complexes that occur naturally in the Swan Coastal Plain portion of the Perth Metropolitan Region.

Map 1 (see Page 33) shows the Bush Forever areas over the Region Scheme zones and reserves. **Map 2** (see Page 34) shows Bush Forever areas over underlying vegetation complex areas.



The 51,200 hectares identified amounted to approximately 18 per cent of the original extent of native vegetation within the study area. The percentage of each vegetation complex proposed to be protected varied due to the pattern of clearing that occurred prior to the development of Bush Forever. A target of 10 per cent of each vegetation complex was sought, based upon work being done at the time by the International Union for the Conservation of Nature (IUCN). The Global Strategy for Plant Conservation (2002), target 4, outlined for at least 10 per cent of each of the world's ecological regions to be effectively conserved. In 2000, when Bush Forever was launched, seven vegetation complexes in the study area were already below the 10 per cent target. Later, in 2010, The Plant Conservation Report (2011-2020) redefined target 4 to be at least 15 per cent of each ecological region or vegetation type to be secured through effective management and/or restoration.

Bush Forever sought to identify and protect a comprehensive representation of the original biological diversity within its project area, while acknowledging and working within the constraints of existing land use commitments and past clearing.

In selecting Bush Forever areas, the initial focus was areas already recognised for conservation purposes. Bushland areas within a conservation reserve, Parks and Recreation reservation or local government reserve were included. Additional potential areas were then identified to address the 10 per cent of each vegetation complex target. Further refinement of Bush Forever areas then occurred considering several features, including:

- The size and shape of the bushland
- The condition of the bushland
- Whether the bushland contains wetlands which have regionally significant bushland
- Whether the bushland was required to secure the target 10 per cent representation of each vegetation complex
- Whether the bushland contains rare or threatened species or threatened communities
- Public consultation

Selection of Bush Forever sites included recognising and accounting for pre-existing zoning and land-use constraints, and the financial resources of the Western Australian Planning Commission (WAPC). Each vegetation complex was protected in at least five separate areas, with an aim to protect at least 400 hectares where possible.

As well as the above features, seven criteria were developed to identify regionally significant bushland, to ensure they contained representation of the biodiversity on the Swan Coastal Plain:

1. Representation of ecological communities
2. Diversity
3. Rarity
4. Maintaining ecological systems or natural processes
5. Scientific or evolutionary importance
6. General criteria for the protection of wetland, streamline and estuarine fringing vegetation and coastal vegetation
7. Criteria not relevant to determination of regional significance, but which may be applied when evaluating areas having similar values. The 287 sites were comprehensively catalogued, each being mapped, its natural values described and protection mechanisms defined in two major publications, Bush Forever Volumes 1 and 2 (2000).

Around 500 reports and publications were researched, hundreds of hours were spent in the field cataloging the vegetation and flora, and thousands of hours were spent on analysis and synthesis of vegetation and flora data, alongside fauna and wetland data to produce the summary of all information in the Bush Forever site descriptions (Keighery, 2012). The 287 sites were comprehensively catalogued, each being mapped, its natural values described, and protection mechanisms defined in two major publications (*Bush Forever Volumes 1 and 2 (2000)*).

OBJECTIVES OF BUSH FOREVER

The Bush Forever objectives, measures and actions have not been progressed by any single State agency, but rather through the collective actions of various State Government agencies, local governments and the community.

The Bush Forever objectives established in 2000 are set out below, together with a response on how they have been progressed over the past 21 years.

- *To meet the needs and aspirations of the community of Western Australia for the appropriate protection and management of bushland of regional significance in the Swan Coastal Plain portion of the Perth Metropolitan Region.*



Response: The State Government has many mechanisms and processes that address bushland values, with the Bush Forever Program being one of these. Bush Forever has successfully identified the regionally significant bushland values within the study area and has enabled the vast majority of these values to be retained over the last twenty-one years. Of the approximately 51,200 hectares of regionally significant native vegetation identified in 2000, 99 per cent of that vegetation remains intact today. However, there is more to be done, particularly on establishing suitable long-term management arrangements.

- *To establish a conservation system that is, as far as is achievable, comprehensive, adequate and representative of the ecological communities of the region.*

Response: Bush Forever targeted each of the 26 naturally occurring Vegetation Complexes in order to protect a comprehensive and representative selection of sites. It also considered threatened and priority State and Commonwealth listed species and communities from a rarity point of view. Bush Forever has been instrumental in preventing any more of the original vegetation complexes from falling below the critical 10 per cent remaining threshold (seven complexes were already below the 10 per cent remaining threshold when the Bush Forever program was launched).

Importantly, the Department of Biodiversity, Conservation and Attractions (DBCA), as administrators of the *Conservation and Land Management (CALM) Act 1984*, play a key role in establishing the State's conservation system, and the Bush Forever Program contributes to this system.

- *To achieve the protection of Bush Forever Sites through a collective and shared responsibility on the part of government, landowners and the community.*

Response: As mentioned above, there has been a very high retention rate of bushland within Bush Forever sites. There are many owners of Bush Forever land, ranging from State, Commonwealth and local government, to commercial enterprises and private owners. There has been approximately 620 hectares of bushland lost from within the original Bush Forever areas. Of this, 484 hectares are from within sites under the control of the Commonwealth Government (and therefore not bound by State planning controls and policies such as Bush Forever). Of the 4,925 hectares of Bush Forever bushland in private ownership in 2001, nearly 4,800 hectares remains today, a retention rate of 97 per cent, indicating that private landowners are significant contributors to the Bush Forever Program.



The protection of Bush Forever is an ongoing commitment, and the State Government uses a number of mechanisms to achieve this objective, including the ongoing implementation of State Planning Policy 2.8 *Bushland Policy for the Perth Metropolitan Region* (SPP 2.8). Bush Forever objectives are also implemented through decisions made under the *Environment Protection Act 1986* and *Environmental Protection (Clearing of Native Vegetation Regulations) 2004 (Clearing Regulations)*, *CALM Act 1984*, and *Local Government Act 1995*.

- *To secure partnerships between landowners, government and the community in conservation management through government and community advice, assistance and incentives.*

Response: This has been achieved and is ongoing. Support programs such as the Urban Nature Program, conservation covenants through DBCA under the *Biodiversity Conservation Act 2016* or the National Trust under Section 21A of the *National Trust of Australia (WA) Act 1964* and grant programs such as Coast West or Natural Resource Management funded programs help to secure partnerships between government, land owners and community groups. There are around 70 Friends of groups dedicated to the protection and enhancement of the urban bushland in Bush Forever areas (UBC, 2021). There is one covenant with the National Trust, covering 73 hectares, and 10 with DBCA covering 264 hectares over five Bush Forever areas.

- *To establish a range of measures that will enable the recommendations of Bush Forever for the protection of regionally significant bushland to be implemented.*

Response: To date, over \$171 million has been spent acquiring Bush Forever areas of highest priority between 2000 and 2021. Bush Forever areas are identified on the Metropolitan Region Scheme (MRS), so all sites are visible to decision-makers and the public. SPP 2.8 gives a level of protection to all Bush Forever areas as it requires 'due regard' consideration in State land use planning processes. Bush Forever areas have also been given legislative recognition in the EP Act as they are identified as Environmentally Sensitive Areas (ESAs), which means they cannot be cleared under the *Clearing Regulation* exemptions without formal approval.

- *To bring greater certainty to the processes of land use planning and environmental approvals by the early identification and protection of areas of regionally significant bushland.*

Response: This has been achieved and is ongoing. Through the implementation of SPP 2.8 and the identification of Bush Forever areas as an overlay on the MRS, Bush Forever areas can be readily identified by the



public, government agencies and land owners. The declaration of Bush Forever areas as ESAs in the 2004 *Clearing Regulations* also brings greater certainty. Furthermore, SPP 2.8 provides a detailed process for landowners and proponents seeking to impact Bush Forever areas. These processes are supported by referrals under the EP Act, which may enable public consideration of projects seeking to significantly impact Bush Forever areas. Furthermore, having areas of regionally significant bushland identified under Bush Forever through objective, documented criteria has facilitated the normalisation of considering regionally significant vegetation as part of land use planning processes.

Prior to Bush Forever, the determination and protection of regionally significant values within the Swan Coastal Plain portion of the Perth Metropolitan Region was far less certain, and relied more on a case by case basis, with no certainty on how the growth of the city could achieve agreed environmental outcomes while accommodating development.

BUSH FOREVER POLICY MEASURES FOR IMPLEMENTATION



Bush Forever volume 1 (page xiv) set out four broad policy measures for the implementation of the program. These are set out below with a response on the status of these measures:

- 1 Bush Forever is released by the Government of Western Australia as an endorsed policy to guide decision making to achieve the protection and management of Bush Forever areas through the implementation mechanisms identified in the plan.*

Response: Bush Forever identified the proposed implementation mechanisms and approaches for each site to provide a decision-making framework for planning and environmental approval processes and certainty for affected landowners and the community. It was recommended that Bush Forever areas be protected through a range of implementation mechanisms, including:

- Reservation and acquisition for sites of highest conservation value. To achieve this, the State Government through the Metropolitan Region Improvement Fund (MRIF) agreed to set aside up to \$100 million over 10 years. This was, and still is, administered through the WAPC. So far, \$171 million has been spent on acquiring Bush Forever areas, with the additional land acquisition costs also met by the MRIF.



- Negotiated Planning Solutions for urban or industrial lands or areas with existing resource extraction commitments, which aimed to achieve a balance between the needs of conservation and development where possible. Many Negotiated Planning Solutions have been successfully resolved, a summary is provided in **Table 2** below.
- A range of “off-reserve” complementary mechanisms for private rural landowners to encourage private land management for conservation, including: land conservation covenants, management advice and financial incentives (including potential rate and tax incentives).
- The protection of government sites as a priority, while recognising the need for essential public infrastructure and service provision. As part of SPP 2.8, a specific category – Government lands or public infrastructure acknowledged existing infrastructure reserves (roads, rail, pipelines, drainage). This category is discussed in more detail below on page 10.

2 This policy statement and the detailed site implementation recommendations, objectives, guidelines, Practice Notes and actions of Bush Forever will form the basis for implementation and assessment of any action that might affect a Bush Forever site, including planning and environmental decisions and for making statutory changes necessary for its implementation.

Response: This has been implemented and is ongoing. A detailed audit of the implementation of the actions within Bush Forever Volume 1 is attached at **Appendix 2**. Bush Forever has been a program that has been supported by successive governments over the past 21 years. The introduction of the *Clearing Regulations* and identifying Bush Forever areas as Environmentally Sensitive Areas under the EP Act was a significant step in protecting Bush Forever through legislation. This introduction influenced the change of direction with MRS amendment 1082/33 with regards to the removing of the proposed Special Control Area provisions for Bush Forever. The State Government deemed Special Control Areas were no longer necessary as the same outcome was achieved through the Clearing Regulations and the MRS overlay.

- 3 *All new planning and development strategies, development proposals and operational activities should seek to avoid, wherever possible, any adverse impacts on regionally significant bushland identified in Bush Forever consistent with the site implementation recommendation.*

Response: This has been implemented and is ongoing through SPP 2.8, which guides decision makers on the importance of avoiding clearing regionally significant bushland in Bush Forever. If this is not possible, then the proposal is to minimise and offset the impact on Bush Forever in accordance with the policy with specific guidance in the Bush Forever site implementation categories and SPP 2.8, Appendix 4. SPP 2.8 recognises regionally significant bushland protection and its management as a primary purpose and a fundamental planning consideration in its own right as part of an area's essential green infrastructure. With SPP 2.8 and the MRS overlay in place, the recognition of Bush Forever areas is embedded in core land use planning processes including local planning strategies and structure plans.

- 4 *There will be a general presumption against clearing bushland containing threatened ecological communities or representation of vegetation complexes of which less than 10 per cent currently remains on the Swan Coastal Plain portion of the Perth Metropolitan Region (generally involving vegetation complexes of the eastern Swan Coastal Plain).*

Response: This has been implemented to an extent, as follows, and remains an ongoing objective:

- Bush Forever areas, Threatened Ecological Communities (TEC) and under 10 per cent remaining vegetation complexes have a level of protection through the declaration of Environmentally Sensitive Areas (ESA), the *Environmental Protection (Clearing of Native Vegetation) Regulations 2004* and the *Environment Protection Act*.
- SPP 2.8 has a general presumption against clearing Bush Forever areas, Threatened or Priority Ecological Communities and vegetation complexes with less than 10 per cent remaining.
- SPP 2.0 – Environment and Natural Resources Policy (2000) aims to integrate environment and natural resource management with broader land use planning and decision-making, and to protect, conserve and enhance the natural environment. Specifically, clause 5.5 (ii) aims to actively seek opportunities for improved environmental outcomes including support for development which provides for environmental restoration or enhancement.



- The State Government's strategic land use planning documents for the Perth and Peel regions, *Perth and Peel @ 3.5 million*, sought to avoid areas of regionally significant bushland in planning for a future city of 3.5 million residents.
- Local government biodiversity strategies take into consideration high environmental value land to protect.

Spatial data monitoring impacts to Threatened Ecological Communities and vegetation complexes since 2000 is limited and inconsistent. However, for this audit some analysis has been undertaken for vegetation complexes within the Bush Forever study area. This is discussed in more detail below. Crucially, Bush Forever and its implementation has been successful in securing and protecting representative areas of all vegetation complexes within the study area (apart from Cannington, which had no suitable remnants available for conservation when the program was launched).

LAND USE PLANNING IMPLEMENTATION

A core component of Bush Forever has been its implementation through the State's land use planning process. This has not only led to the successful protection of the bushland areas, but has provided increased certainty for landowners and the community on how conservation objectives will be achieved, and provided a process to resolve potentially conflicting land uses. The key measures used have been the MRS, which provides a key legal basis for planning the Perth Metropolitan Region. Secondly, implementation has occurred through SPP 2.8.

It is important to note that since the launch of *Bush Forever* there have been additions and reductions to Bush Forever areas and their boundaries. These changes have been relatively minor in comparison to the overall extent of Bush Forever areas, and have been done in response to a variety of reasons. Most of the changes to Bush Forever areas under the MRS have been to increase the area that is reserved for Parks and Recreation. Other changes were to reflect changes to the underlying Cadastre dataset, or to rectify errors in the original mapping, keeping the Bush Forever layer up-to-date.

MRS Amendment 1082/33 was the largest MRS Amendment to date, and was gazetted in 2010. It reserved 94 public and privately-owned Bush Forever areas for Parks and Recreation, and inserted a new layer on the MRS that identified each and every Bush Forever area. MRS Text Amendment 1236/57 inserted the text in the MRS to define the Bush Forever area overlay on the MRS.



MRS amendment 1161/41 (2011) reserved approximately 18,352 hectares of lands for Parks and Recreation, which included 41 additions to foreshore reserves and 31 additions to Bush Forever areas, totaling approximately 495 hectares. 454 hectares of this was from nominated Bush Forever sites, which is explained below on page 16.

The WAPC undertook three Bush Forever MRS Omnibus Amendments in 2020 (MRS 1333/57, 1334/57 and 1335/57) that have addressed some additions and boundary modifications to Bush Forever areas. As foreshadowed in the Bush Forever Volume 1 document, there has always been a need to review Bush Forever sites and boundaries in consideration of new information and to ensure they remain up-to-date. The net outcome of the MRS Amendments are:

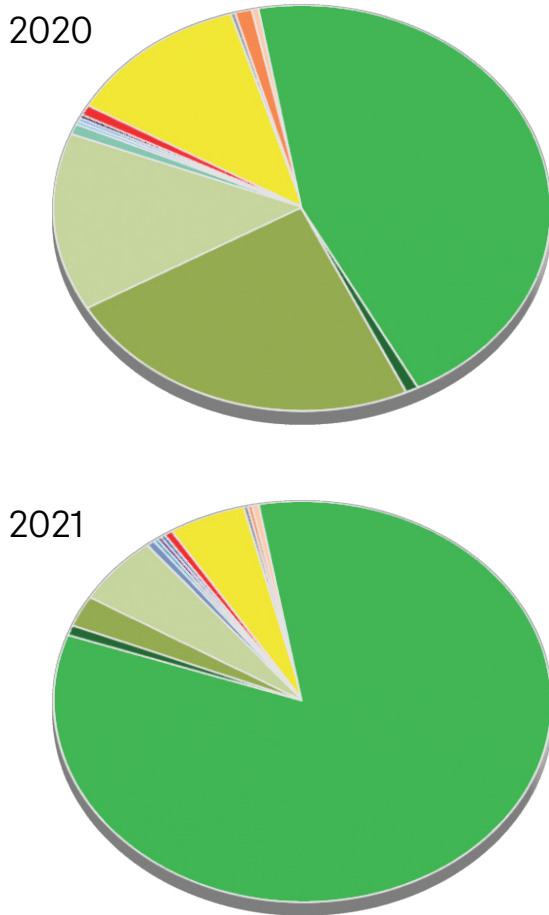
- 254 hectares added to 28 Bush Forever areas.
- 1152.66 hectares removed from 35 Bush Forever areas. 1076.43 hectares of this was Commonwealth owned land.
- 898.66 hectares net reduction in Bush Forever areas.

When Bush Forever was released, around 33,400 hectares of regionally significant bushland it identified had some form of protection, such as reservation for conservation purposes or purposes potentially compatible with conservation, including CALM Act managed lands and land reserved in the MRS for Parks and Recreation. As a result of land acquisitions and multiple MRS Amendments, today, approximately 46,144 hectares has some form of protection. In other words, in 2000, approximately 65 per cent of vegetation within Bush Forever had some form of tenure or reservation protection, now nearly 90 per cent has some form of protection. This represents an increase of 25 per cent over the 21 years of the program. **Figure 1** below shows a breakdown comparison of Bush Forever areas by MRS zone or reserve in 2000 and 2021.




















Figure 1: Bush Forever areas by MRS Zone 2000 and 2021



Legend

- | | |
|---|--|
|  Parks and recreation |  Other regional roads |
|  Parks and recreation – restricted public access |  Primary regional roads |
|  State forests |  Public purposes – Commonwealth Government, high school, hospital, prison, special uses, State Energy Commission, university, Water Authority of WA |
|  Private recreation |  Railways |
|  Rural |  Urban |
|  Rural – water protection |  Urban deferred |
|  Waterways | |
|  Central city area | |
|  Industrial | |

State Planning Policy 2.8 – Bushland Policy for the Perth Metropolitan Region (SPP 2.8) came into effect in 2010 and provided a statutory policy and implementation framework to ensure bushland protection and management issues are appropriately addressed and integrated with broader land use planning. To guide how development on these sites occurred, SPP 2.8 assigned Bush Forever areas into different Implementation Categories based on the MRS zone or reserve each Bush Forever fell within at the time, as shown in **Table 1** below:

Table 1: SPP 2.8 Implementation Categories

Zoning or Reservation	Bush Forever implementation category
Parks and Recreation	Bush Forever reserves (existing and proposed)
Public Purpose	Government Lands or Public Infrastructure
Urban, Urban Deferred or Industrial	Urban, Industrial or Resource Development
Rural	Rural Lands and Regional Creeklines

The implementation categories set out in section 5 of SPP 2.8 provide guidance on what planning proposals need to address if impacting a Bush Forever area. The requirements differ depending on the existing zoning and what is proposed, but broadly they require the proponent to demonstrate how the proposal will avoid adversely impacting regionally significant bushland, or if impacts are unavoidable, how the impact is minimised or offset.

Importantly, the Bush Forever policy settings explicitly allowed for some clearing and/or Bush Forever boundary realignments to occur through the land use planning process. Given three implementation categories within SPP 2.8 allow development to some extent (Urban, Industrial or Resource Development, Government Lands or Public Infrastructure, and to a smaller extent, Rural Lands), there has been some impacts to Bush Forever areas since its launch in 2000. However, this has mostly been within the scope and intent of the program.



Each of the five SPP 2.8 implementation categories are described in more detail below:

- **Bush Forever reserves (existing and proposed)**

Bush Forever reserves included regionally significant bushland proposed for and/or reserved as Parks and Recreation in the MRS. Bush Forever proposed 47 whole or 'part' sites to be reserved for Parks and Recreation in 2000 and were the priority areas for acquisition. Out of these 47 sites, 45 or 95 per cent, are now reserved. The remaining two are expected to be reserved in coming years. In addition, there are 268 portions or 'parts' of other Bush Forever areas that have been reserved for Parks and Recreation since 2000. Eleven individual lots of the priority acquisition sites are remaining to be acquired.

- **Government Lands or Public Infrastructure**

This implementation category acknowledged that some Bush Forever areas were likely to be impacted upon by existing or proposed public infrastructure or utility services, including roads, railways, airports, pipelines, water and drainage services.

A number of Bush Forever areas in this category are on land controlled by the Commonwealth Government, including the Perth, Jandakot and Pearce airports, the Campbell Barracks and Garden Island.

In 2010 when SPP 2.8 came into effect and the current implementation categories were defined, there was 3,330 hectares of bushland within the Government Lands or Public Infrastructure category. Today, there are 3,180 hectares. Therefore, in the past 10 years, 95 per cent of the vegetation has been retained, with a loss of only 150 hectares. Considering that this category prioritises essential infrastructure and most of the clearing is within Commonwealth land (where SPP 2.8 has no legal weight), this is considered a significant achievement for Bush Forever.

- **Urban, Industrial or Resource Development**

Land identified for inclusion into Bush Forever that was already zoned Urban, Urban Deferred or Industrial, and not targeted for acquisition, was identified for a negotiated planning solution (NPS) or Strategic negotiated planning solution (SNPS). An NPS aims to maximise bushland retention as part of negotiating a development footprint and design. A SNPS is where structure planning and land coordination opportunities exist to enable a positive outcome in sensitive locations and to protect Bush Forever sites



in their entirety, where possible. Lands identified as having Basic Raw Materials extraction potential were also allocated for a NPS. With respect to the timing for resolving the NPS sites, it should be noted that an NPS can only be undertaken when the landowner initiates a development proposal.

There were 40 NPS identified in 2000, which included part or whole Bush Forever areas. **Table 2** below shows the status of these 40 NPS sites.

To date 13 NPS are classified as finalised, which includes an appropriate management body being assigned and reservation under the MRS.

Many others are agreed with the land owners, but are awaiting the final step of an appropriable land manager or for reservation in the Region Scheme. **Table 3** below shows a total loss of 78 hectares of Bush Forever bushland from the NPS sites that are finalised. This represents a loss of 20 per cent of the area of bushland identified as subject to the NPS process. Considering these areas were zoned or approved for land use change prior to the existence of the Bush Forever program, this is a very high rate of bushland retention.

There are 728 hectares of regionally significant bushland remaining in this category that requires negotiations to be finalised.

- **Rural Lands and Regional Creeklines**

The intent of Bush Forever was not to purchase all land in these categories, and for land owners to continue to enjoy a rural lifestyle. Rural lands and Regional creeklines support private land conservation initiatives, such as conservation covenants. The Urban Nature Program through DBCA was set up through the Bush Forever program and provides technical advice and on-ground support for land managers working to protect, manage and restore bushlands and wetlands. In 2010, within both Rural and Regional Creeklines there was approximately 3,470 hectares of bushland.

Today there is 3,058 hectares remaining, which is a retention rate of 88 per cent. Bush Forever is a collaborative program, and meeting conservation outcomes on private land is an explicit objective of the Bush Forever policy.



Table 2: SPP 2.8 Implementation Categories

Bush Forever area	Bushland Area in 2000 (Ha.)	Status	Comment
22	21.3	NPS finalised	Land owned by WAPC and reserved Parks & Recreation. Additional land acquired by the WAPC and added to Bush Forever area 22
23	26.8	NPS finalised	Land owned by the State and reserved Parks & Recreation
43 (c)	1.3	NPS agreed	Lot 8002 is in State ownership. Requires MRS amendment to reserve site for Parks & Recreation and amend Bush Forever boundary to reflect agreement
67	6.8	NPS finalised	State owned and reserved for Parks & Recreation
79 (a)	41.9	NPS unlikely to be required	No longer designated for resource extraction or as significant geological supply in the DMIRS interactive geological map which accompanies SPP 2.4
80	18.6	NPS unlikely to be required	DMIRS interactive geological map which accompanies SPP 2.4 shows as exclusion area - BF site remains intact
82	25.9	NPS unlikely to be required	DMIRS interactive geological map which accompanies SPP 2.4 shows as exclusion area - BF site remains intact
87 (North & South)	22.9	NPS unlikely to be required	DMIRS interactive geological map which accompanies SPP 2.4 shows as exclusion area - BF site remains intact
119	8.2	NPS to be determined	Bushland area figure is from when an NPS at the time was proposed but never finalised. Requires federal approval and new State environmental assessment
122	10.3	NPS finalised	Land owned by the State and reserved Parks & Recreation
125 (d)	23.0	NPS agreement proposed	Requires land to be ceded. Requires MRS amendment to reserve site for Parks & Recreation and amend Bush Forever boundary to reflect agreement
125 (e)	1.6	NPS agreed	Land in State ownership. Requires MRS amendment to reserve site for Parks & Recreation
129 (a)	90.6	NPS in progress	Part site within Parks & Recreation reserve; Part site rural with mining use. DMIRS interactive geological map which accompanies SPP 2.4 shows extraction site for part of Bush Forever

Bush Forever area	Bushland Area in 2000 (Ha.)	Status	Comment
164 (b)	7.2	NPS finalised	Land owned by the State and reserved Parks & Recreation
253 (b)	12.9	NPS finalised	Land owned by the WAPC and reserved for Parks & Recreation
255 (b)	20.0	NPS to be determined	
270 (c)	18.1	NPS agreed	Land requires to be ceded and MRS amendment to reserve site for Parks & Recreation
271 (b)	23.4	NPS agreement proposed	Potential for land swap through planning process
271 (c)	3.5	NPS agreed	Private land. Reserved as Parks and Recreation under 1082/33. Requires acquisition.
278 (b)	10.1	NPS in progress	
293 (b)	57.7	NPS in progress	DMIRS interactive geological map which accompanies SPP 2.4 shows site as mainly an exclusion area. With a small portion significant geological supply
293 (c)	38.9	NPS agreed	DMIRS interactive geological map which accompanies SPP 2.4 shows as an exclusion zone. In State ownership. Requires MRS amendment to Parks & Recreation
295 (c)	49.4	NPS agreed	DMIRS interactive geological map which accompanies SPP 2.4 shows BRM exclusion zone and extraction site
295 (d)	42.0	NPS agreed	Requires appropriate management body for Lot 8031
309	1.6	NPS agreement proposed	Proposed for site to be ceded through subdivision
322 (c)	113.3	NPS agreed	Requires site to be ceded to State
322 (d)	37.0	NPS finalised	In state ownership and reserved for Parks & Recreation
340	7.3	NPS agreement proposed	Southern River precinct 3 Structure Plan
342 (c)	40.7	NPS finalised	In State ownership and reserved for Parks & Recreation

Bush Forever area	Bushland Area in 2000 (Ha.)	Status	Comment
349 (c)	17.6	NPS finalised	In State ownership and reserved for Parks & Recreation
354 (b)	20.9	NPS agreement proposed	Requires site to be ceded through the planning process and reserved for Parks & Recreation
389 (b)	21.1	NPS agreed	DMIRS interactive geological map which accompanies SPP 2.4 shows as an extraction site
390 (b)	67.7	NPS agreed	Requires site to be ceded and reserved for Parks & Recreation
395 (b)	39.2	NPS finalised	Land in State ownership and reserved for Parks & Recreation
429	10.1	NPS agreed	Requires land to be ceded through subdivision and reserved for Parks & Recreation
463	15.9	NPS finalised	Land protected through the LPS and Conservation Covenant
464	27.3	NPS agreement proposed	NPS Mostly finalised. Lot 1796 to be determined. Requires land to be reserved for Parks & Recreation
492	25.0	NPS finalised	In State ownership and reserved for Parks & Recreation
494	7.0	NPS finalised	In State ownership and reserved for parks & Recreation
Total	1,055		





Table 3: Outcomes in Finalised (or near finalised) NPS sites

Bush Forever area	Area subject to NPS (Ha)	Whole site 2001 NVE (Ha)	Whole site 2020 NVE (Ha)	Loss or gain
22	21.32	22.1	30.59	+8.49
23	26.81	27.06	25.35	-1.71
67	6.8	6.78	7.2	+0.42
122	10.32	10.26	9.76	-0.5
164 (b)	7.17	27.01	27.19	+0.18
253 (b)	12.89	97.89	97.92	+0.03
322 (c) & (d)**	150.34	413.23	345.49	-67.74
342 (c)	40.68	315.33	327.71	+12.38
349 (c)	17.59	952.67	922.75	-29.92***
395 (b)	39.17	706.28	719.21	+12.93
463	15.88	26.4	15	-11.4
492	25	36.34	35.32	-1.02
494	6.97	6.84	6.83	-0.01
Total	380.94	2648.19	2570.32	-77.87

** Part (c) still requires the site to be ceded however negotiations have been undertaken and the site is substantially advanced to include in this calculation.

*** loss attributed to road and railway clearing and loss of native vegetation elsewhere in the Bush Forever area.

ACQUISITION

As part of the launch of the Bush Forever program, \$100 million was committed from the State Government over 10 years. Approximately \$93.3 was spent in this first 10-year period. All up, since 2000, 140 properties covering over 2080 hectares within Bush Forever areas have been purchased by the WAPC, at a total acquisition cost of \$171 million. These costs have been met by the WAPC through the Metropolitan Region Improvement Fund, which holds funds for the management of the Metropolitan Region Scheme, and is used on parks and recreation areas, the purchase of lands for future roads, railways and other public purpose reservations, and to compensate owners for compulsory land acquisitions.

Below is a summary of where the majority of funds have been spent to date:

- \$4 million - BF 43 - Cottonwood Crescent, Dianella
- \$4 million - BF 493 - Errina Road Bushland, Alexander Heights
- \$4.8 million - BF 464 - Mattison Street Bushland, Southern River
- \$4.6 million - BF 77 - Yangedi Swamp, Keysbrook
- \$5.6 million - BF 389 - Acourt Road Bushland, Banjup
- \$9 million - BF 342 - Anstey/Keane Dampland & adjacent Bushland, Forrestdale
- \$18.4 million - BF 385 - Reid Highway Bushland, Mirrabooka/Malaga
- \$19.8 million - BF 322 - Burns Beach Bushland
- \$21.5 million - BF 125 - Holmes Street Bushland, Southern River/Huntingdale
- \$22.6 million - BF 253 - Harrisdale Swamp and adjacent Bushland



CHANGES TO BUSH FOREVER OVER TIME

Sites removed from Bush Forever

As noted earlier, the areas within Bush Forever have undergone a slight adjustment over the life of the program. Two sites have been removed from Bush Forever since 2000:

- 1. Bush Forever area 275 – Stakehill Swamp (~180 hectares):** In July 2004, the WAPC considered that the Stakehill Swamp Bush Forever area should be removed from MRS Amendment 1082/33 – Bush Forever and Related Lands Omnibus, reflecting the concerns of the Stakehill Swamp landowners and recognising that the protection of the wetland should be progressed through a separate proposed MRS Amendment 1050/33 to reserve the wetland area. Once all the land in MRS amendment 1050/33 is acquired by the WAPC, the site will be added back to Bush Forever. There are two lots still awaiting acquisition.
- 2. Bush Forever area 217 – Ridge Hill Road Bushland, Gooseberry Hill (~11.56 hectares):** After field investigations, this site was deemed not to be regionally significant bushland of the Swan Coastal Plain (outside the study area), and consequently removed from Bush Forever when MRS Amendment 1082/33 was gazetted in 2010.

Nominated Bush Forever Sites

As part of the public submission process on the 1998 draft *Perth's Bushplan*, 109 additional areas were nominated for inclusion into Bush Forever. Following the assessment of these sites, the WAPC and EPA agreed that 17 areas (with 21 land owners) were to be considered further, subject to detailed investigation of each area's botanical values, planning opportunities and constraints, and land owner agreement. As part of the implementation of the Bush Forever policy, each landowner was contacted. Landowner agreement was not reached for 15 properties, and six properties were added to Bush Forever through MRS amendments, totaling more than 450 hectares. No additional Bush Forever area numbers have resulted from these additions as they were incorporated into existing adjacent Bush Forever areas. A summary of these additions is provided in **Table 4** below.



Table 4: Nominated Bush Forever sites included into Bush Forever since 2000

Nominated Area	Bush Forever Area added to	Hectares
1 – Lake Pinjar, Pinjar	BF 382	432
2 – Errina Road, Alexander Heights	BF 493	3
10 – Atwell Landcorp Site, Lyon Gaebler Roads, Banjup	Part Lot 199 included in BF 492	12
13 – Blue Heeler Swamp/ Baldivis Swamp, Baldivis	Lot 86 included in BF 495	3
17 – Lots 371 and 372 Broome Street, Forrestdale	Lot 372 included into BF 345	2.5
4 – Channel 9 Bushland Hayes Avenue, Dianella	Lots 13 and 1105 to be included BF 43	5.5
	Total	458

Bush Forever within Commonwealth Land

Several Bush Forever areas are within land owned by the Commonwealth Government. Development on Commonwealth land is not managed through State planning approval processes and does not require adherence to State legislation and policy such as Bush Forever and SPP 2.8.

Two large Bush Forever areas on Commonwealth land are within the Perth and Jandakot airports, both zoned Public Purpose with an SPP 2.8 implementation category of Government Lands or Public Infrastructure. Given the expansion of both airports since 2000, significant clearing on these two Bush Forever areas has occurred. In 2000, the airports contained approximately 1,040 hectares of regionally significant bushland. With the expansion of the airports for additional runways and development, approximately 482 hectares of vegetation has been cleared, and it is likely (based on approved Masterplans) that within Jandakot Airport (BF 388), only 119 hectares will remain in conservation areas. A similar assessment is difficult to calculate for Perth Airport (BF 386) as there are no longer separate conservation precincts in the airport Master Plan.

Bush Forever area 213 (Bushmead Bushland) was Commonwealth owned, but was sold in 2010 to a private landowner. Approximately 101 hectares of the site were set aside and reserved as Parks and Recreation and is protected under a conservation covenant.





Bush Forever areas 88, 97, 380 and 462 were also originally within Commonwealth land, but have been acquired by the State and are reserved as Parks and Recreation under the MRS. This equates to around 7,043 hectares of bushland now considered to have additional protection by being subject to the State's Bush Forever policy.

COMMUNITY ROLES AND ENGAGEMENT



The Western Australia Local Government Association's (WALGA) Volunteers weeding: Friends of Paganoni Bushland (2021)

Community groups and peak organisations play a very important role in the protection and management of the natural environment, and Bush Forever is no different.

Groups such as the Urban Bushland Council (UBC), the Conservation Council of WA and the Wildflower Society are peak WA environmental community organisations that have raised awareness of the importance of the protection of native bushland. They have an important role to play in the protection of bushland, promoting community awareness and on-the-ground networking. Perth Region Natural Resource Management (NRM) is an independent, not-for-profit organisation working across business, community and government to ensure sustainable management of our natural resources. It provides grants for environmental community-based programs that assist with the protection of Bush Forever areas.

Community volunteers in 'Friends of' groups are helping to care for and promote local bushland, in conjunction with land managers. There are more than 70 'Friends of' groups which play a valuable role in protecting Bush Forever areas. Through grants, such as the Perth Region NRM Grants, and Coast West Grants, many sites have benefited from weed mapping, native fauna monitoring, restoration works and signage.

Perth Biodiversity Project (in operation until 2014) supported local government to better manage local bushland and wetlands, and importantly, coordinate biodiversity conservation efforts across administrative boundaries. It also increased local government skills and capability to manage conservation bushland in the long term.



Volunteers removing rubbish: Friends of Forrestdale (2021)



PROGRAM RECOGNITION

Perth's Bushplan was honoured for its commitment to public communication and customer service during the development of the plan. It received the top award in the category of Comprehensive Communication Program at the 1999 Annual Public Relations Institute of Australia WA Awards for Excellence.

Bush Forever was recognised in the State of the *Environment Report* (2001) in Urban Biodiversity Initiatives:

'the WA Government's Bush Forever is a world leading program. It combines the results of key research programs and consultation with the community over several years, ensuring that the recommendations incorporate the most up-to-date knowledge of the ecology of the Perth Metropolitan Region. This places Perth at the forefront of world cities conserving their biodiversity.'

Bush Forever was also awarded the Premiers prize for Public Sector Excellence, in the Sustainable Environment Category in 2002.

MAPPING AND MONITORING OF NATIVE VEGETATION EXTENT

The initial Bush Forever bushland mapping was done as part of the Perth Environment Project and based on interpretation of 1989-1993 1:20000 aerial photography (Dixon et. al. 1994). The approximate extent of bushland remnants was drawn on 1:10000 base maps and captured spatially. Combined SPOT and LANDSAT satellite images were classified to assist interpretation. The 1:10000 computer maps were checked in the field and updated between September and December 1994. A further review of the data was made using aerial photography from January 1996 (Ministry for Planning GIS, 1996). A final review of the base mapping was done by Agriculture Western Australia (AGWEST 1998 GIS) from the first digital colour orthophotography of the Perth Metropolitan Region (PMR).

This mapping and field verification in the late 1990s for *Bush Forever* was largely a one-off process. Unfortunately, the methodology was complex and difficult to repeat, and there has been no systematic ongoing monitoring of vegetation as part of implementing Bush Forever. This has made it difficult to accurately and consistently assess changes to Bush Forever bushland over time. Furthermore, while native vegetation is regulated through various State mechanisms, there has been no systematic monitoring of approved clearing within Bush Forever areas.



Aerial imagery and spatial data technology has improved significantly since 2000, making current assessments of native vegetation more accurate. However, it is difficult to directly compare mapping over the 21-year life of Bush Forever, due to changes in the data collection process and technology.

Compounding these technical challenges is the fact that the mapping of native vegetation is also to some extent a subjective process. Areas with some native vegetation canopy may be mapped as native vegetation, but may have limited or no native understory. Eroding coastal dunes, degraded or exposed wetland flats, foreshores and waterbodies are also difficult to consistently map as 'vegetated' or 'non-vegetated' areas. Areas that have naturally regenerated from past clearing or degradation also present a challenge to consistent mapping.

Fortunately, the Department of Primary Industries and Regional Development (DPIRD) has for many years surveyed the extent of native vegetation across Perth and much of the State. Thus, for this audit of Bush Forever, much of the spatial audit of native vegetation changes since 2000 has been undertaken using the DPIRD data, which is available for most years between 2001 and 2020. While the methodology underpinning this dataset has evolved over time, it has provided a basis for identifying changes.

In addition to the challenges of comparing varying native vegetation datasets, it is important to remember that Bush Forever areas themselves have changed over time. As discussed above, there have been additions and subtractions to Bush Forever areas, and their implementation categories. This needs to be kept in mind when evaluating Bush Forever over time.

Moving forward, it is intended that this audit of Bush Forever provides a sound baseline for future analysis and comparison. More widely, the Draft State Native Vegetation Policy, being prepared by the Department of Water and Environmental Regulation (<https://www.wa.gov.au/service/environment/environment-information-services/consultation-draft-native-vegetation-policy-wa>) aims to improve data capture. The draft policy seeks the sharing and reporting of native vegetation to progress towards a single, publicly accessible digital system that would track clearing over time, and improve statistics on the proportion and type of vegetation remaining.




LESSONS LEARNT

The Bush Forever program is an innovative cross-government project, where technical experts including planners, botanists and ecologists, worked together to form a long-term strategic plan, at a regional scale, and integrate that plan into environmental and land use planning decision making.

This audit is a rare opportunity to review the long-term consequences of a State Government policy and program, to ascertain how and where it has been effective, and assess what still needs to be done.

There have been a number of lessons learnt along the Bush Forever journey, including:

- Funding has had a major influence on implementation of the plan. A key success of Bush Forever to-date is the funding for land acquisition through the Metropolitan Region Improvement Fund and the acquisition of high-priority conservation land over the longer term, through mutual agreement and at market rates (with limited claims for compensation). This approach has led to consensual transfers of land to the public estate in a cost-effective manner. Funding for management has been more of a challenge, and as such many Bush Forever areas under public ownership are yet to be assigned to a long-term management entity.
- The differing expectations from industry and community groups about what Bush Forever can achieve means that there are competing views about the protection of native bushland, and whether too much or not enough has been protected. The plan will never reach full agreement from everyone on whether it has been successful; however, it has broadly achieved what it set out to, and gave an increased degree of certainty to both industry and the community.
- Integrating the environmental objectives of Bush Forever within the land use planning process and policy mechanisms has been central to the success of the program. In particular, the explicit consideration of the underlying zoning and ownership of bushland area and the establishment of processes that set clear objectives but allow flexibility in how those objectives are achieved has been an effective approach.



ACHIEVEMENTS OF BUSH FOREVER

From June 2000 to June 2020, the population of Perth has gone from 1,375,052 to 2,019,750 (ABS. Stat, 2021), an increase of nearly 50 per cent. While not all of this population growth occurred within the Bush Forever study area, it indicates the significant development pressure that has occurred across the Perth area during the life of the Bush Forever program. During this time, Bush Forever has been maintained as a commitment to protect and manage regionally significant bushland in order to achieve a sustainable balance between conservation and development in metropolitan Perth. Over the 21 years, approximately 6,000 hectares of native vegetation have been lost from the Bush Forever study area, but only 620 hectares of that was from within the original Bush Forever areas. As the boundaries of Bush Forever sites were modified and additional areas added to Bush Forever there were around 400 hectares of bushland added to the program. This gives a net loss of approximately 220 hectares of bushland over 21 years. This translates to a 99.5 per cent retention rate. Furthermore, a total of 46,144 hectares or 88 per cent of Bush Forever bushland has some level of tenure or zoning protection (such as Parks and Recreation Reserve under the MRS). This is up from 33,400 hectares or 64 per cent when Bush Forever commenced in 2000. This demonstrates that Bush Forever has been effective in the protection of regionally significant vegetation.

Bush Forever has also successfully provided a level of certainty to landowners and the community about how conservation and development objectives would be achieved. SPP 2.8 provides a policy and assessment framework to ensure bushland protection issues in the coastal portion of the Perth Metropolitan Region are appropriately addressed and integrated with broader land use planning decision-making. The consideration of Bush Forever within planning decisions has become core business for the State Government, with Department of Planning, Lands and Heritage (DPLH), Department of Water and Environment Regulation (DWER) and Department of Biodiversity, Conservation and Attractions (DBCA) and local governments all playing a key part as either a referral or consultation agency, manager or decision maker.

Negotiated Planning Solutions (NPSs) were an innovative way to deal with the competing interests of development and environmental protection. While outcomes negotiated and implemented on individual Bush Forever sites have varied, this new process has broadly been successful, leading to greater conservation outcomes on privately-owned land than would otherwise have been achieved, while enabling development to progress, and often enabling conservation areas to be ceded to the Crown free of cost.





One of the objectives of Bush Forever was to capture the significant diversity in the 26 different vegetation complexes that occur within the study area. The target was to secure at least 10 per cent of each vegetation complex, acknowledging that a number of vegetation complexes were below 10 per cent in 2000. The Bush Forever program has successfully maintained a representative selection of the naturally occurring vegetation complexes. This has been successful because of the careful selection of Bush Forever areas at the start of the program, and the overall high retention rate (99.5 per cent) of Bush Forever bushland.

Table 5 below shows the 11 vegetation complexes (out of 26 in total) within the Bush Forever study area that in 2021 had 85 per cent or more of their original extent cleared (15 per cent or less remaining). Of these, only one (Swan) is not retained at, or above, the percentage targeted in 2000 through the Bush Forever program. **Table 5** also illustrates the number of vegetation complexes in the Perth Metropolitan Region that have a relatively small proportion of their original extent remaining, and the valuable ongoing role played by Bush Forever today in retaining the remaining in-tact areas.

Table 5: Vegetation complex retention targets (where less than 15 per cent of original extent remains)

Vegetation Complex*	Bush Forever Retention Target (%)	Proportion of original extent within current Bush Forever Areas (%)	Overall area remaining in PMR (Ha)
Forrestfield	5 %	6 %	1,535
Coonambidgee	7 %	7 %	6
Guildford	3 %	3 %	1,429
Swan	9 %	8 %	712
Serpentine River	4 %	5 %	517
Beermullah	5 %	5 %	493
Yanga	9 %	9 %	794
Southern River	10 %	10 %	4,627
Karrakatta Central & South	8 %	8 %	4,392
Vasse	1 %	1 %	19

* Excludes Canning Vegetation Complex, for which there was no suitable conservation

ONGOING WORK AND THE WAY FORWARD

The main threats to Bush Forever areas include: development proposals for infrastructure and other projects, increasingly frequent and hot fires, pressure for more active recreational areas, resource extraction, fragmentation, weeds, proliferation of tracks (firebreaks, walk trails), dieback, soil movement (removal and dumping), animal impact (grazing of horses, and feral animals - foxes, rabbits, cats, dogs), changes to water regime (flooding, drainage, dewatering), climate change (drier and hotter), illegal dumping of waste, salinity and improper access (such as 4WD and dirt bike riding). The cumulative impacts of these threats can have significant negative long-term effects on Bush Forever areas.

As the population increases and the impacts of climate change become stronger, responding to these threats will increasingly require more active onsite monitoring and management. And given that approximately 85 per cent of Bush Forever bushland now falls within areas zoned or set aside for conservation purposes, the role of land use planning and policy to achieve the objectives of Bush Forever will continue to diminish, and the role of bushland management will increase. Thus, while much of the focus of implementing Bush Forever over the last 20 years has been on acquisition and reservation of bushland, management responsibilities and funding will become more important.




The WAPC currently owns 13,440 hectares of Bush Forever areas. The WAPC is not a long-term conservation land managing body and there is the general expectation that Bush Forever areas that have been acquired or transferred to the WAPC will be passed on to an appropriate end management regime, which for the majority of sites and areas is likely to be either DBCA, or a local government authority.

The DBCA currently manages approximately 5,000 hectares of WAPC owned Bush Forever areas within Regional Parks under Section 8a of the *Conservation and Land Management (CALM) Act 1984* and discussions between DBCA and WAPC are continuing regarding the transfer of these Section 8a lands to formal CALM Act tenure. In total, DBCA manages around 40,000 hectares of Bush Forever, including Wilbinga.

Local governments can also fulfil a management role of Bush Forever areas. Local governments currently manage a small proportion (less than 1 per cent) of WAPC owned Bush Forever areas. Final decisions on the appropriate end manager for the remaining approximately 8,400 hectares of WAPC owned Bush Forever lands will partly be dependent upon funding arrangements.

Notwithstanding the shifting focus to land management, there are still other implementation measures that will need to continue for many years. This includes the acquisition of priority Bush Forever areas, and their reservation under the MRS, resolve outstanding Negotiated Planning Solutions and continue to administer the SPP 2.8 implementation categories, especially for those Bush Forever areas that remain privately owned.



REFERENCES

Australian Bureau of Statistics (August 2021) ABS Statistics, ABS Website, accessed 10 August 2021.

Commonwealth of Australia, 2001 *State of the Environment Report*, Canberra.

Department of Conservation and Environment, 1983, *The Darling System – System 6, Part 1: General Principles and Recommendations, Conservation Reserves for Western Australia as Recommended by the Environmental Protection Authority*, Report 13, October 1983, DCE, Perth, WA.

Global Partnership for Plant Conservation (2008) *The Convention on Biological Diversity Plant Conservation Report*, Dublin, Ireland

Government of Western Australia 1995, *Urban Bushland Strategy*, Ministry for Planning, Perth, WA.

Government of Western Australia 1998, *Perth's Bush Plan* (for public comment), Western Australian Planning Commission, Perth, WA.

Government of Western Australia 2000a, *Bush Forever, Volume 1: Policies, Principles and Processes*, Western Australian Planning Commission, Perth, WA.

Government of Western Australia 2000b, *Bush Forever, Volume 2: Directory of Bush Forever Sites*, Western Australian Planning Commission, Perth, WA.

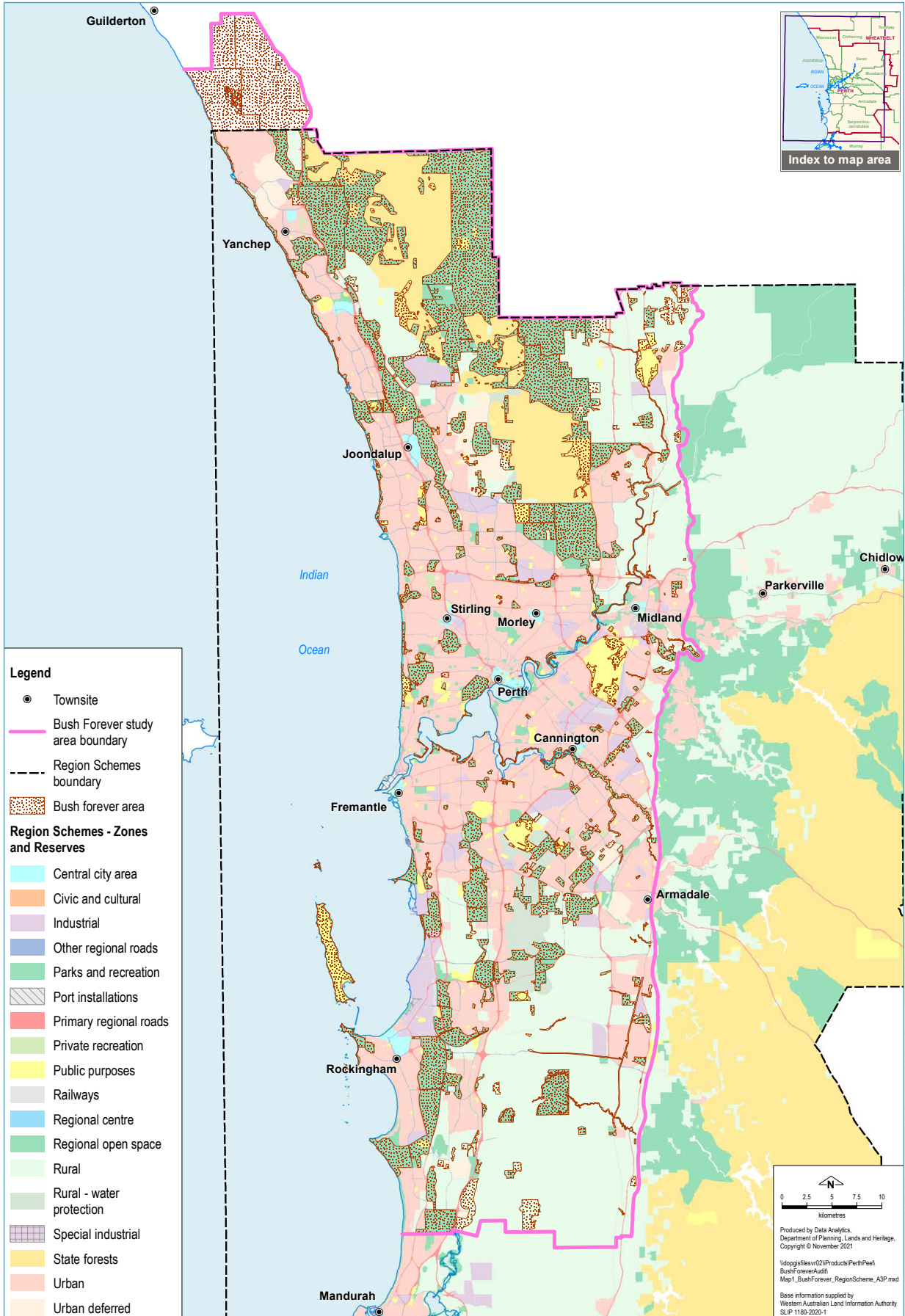
Keighery, B. 2012, *Perth's Bushplan / Bush Forever – An Insider's view*, Urban Bushland Council (WA) Inc. (2013) Perth's Bush Forever Report Card. Perth, Western Australia.

Mitchell, D. 2012, *The Department's Implementation of Bush Forever*, Urban Bushland Council (WA) Inc. (2013) Perth's Bush Forever Report Card, Perth, Western Australia.

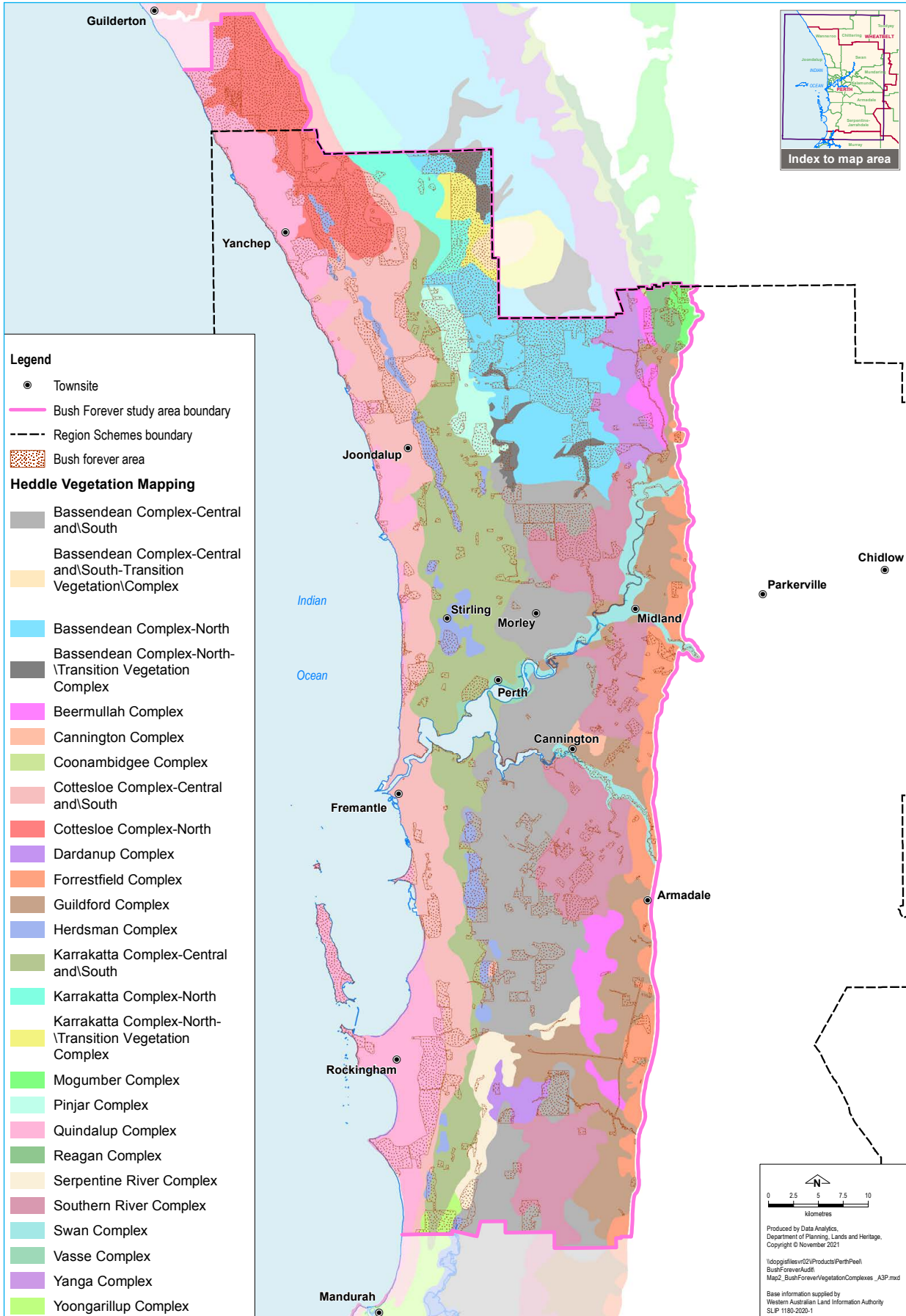
Secretariat of the Convention on Biological Diversity (2020) *Plant Conservation Report 2020: A review of progress towards the Global Strategy for Plant Conservation 2011-2020*. Montreal, Canada

Urban Bushland Council (August 2021) Groups - Urban Bushland Council WA (bushlandperth.org.au), Urban Bushland website, accessed 10 August 2021





Map 1: Bush Forever over the Region Scheme



Map 2: Bush Forever over Vegetation Complexes

APPENDIX 1: IMPLEMENTATION TABLE

Bush Forever area No	Part	Location Name	Bushland (ha) 2000 (book) (parts)	Total Bushland (ha) 2000 (book)	Site Area (ha) 2000	2001 NV (ha) in original BF site	2020 NVE (ha) in original BF site	Site Area (ha) 2020 (MRS layer)	2020 NVE (ha) MRS BF layer 2020	Vegetation Complex Type	MRS 2000	MRS 2020	TPS 2000	TPS 2020	Site Implementation Category	Owner/ Management body	Other Information or recommendation	Site Sign Off - Assessed against intent of Implementation Category
1		State Forest 65 - Pinjar Plantation Central Bushland (I), Yanchep	28.96	28.96	29.03	28.753	28.753	29.08	28.755	Karrakatta Central & South	State Forest	Parks & Recreation, State Forest, Water Catchment	No Zoning	Parks & Recreation, State Forest, Water Catchment	Bush Forever Reserves	State of WA, vested in Department of Biodiversity Conservation & Attractions		Yes. Vested in appropriate authority
2	A	North East Ellen Brook Bushland, Bullsbrook	16.85	51.12	51.53	42.007	37.953	52.51	37.975	Beermullah, Yanga	Rural	Rural	General Rural	General Rural	Regional Creekline	Private, State of WA	Approximately 4 Ha cleared between 2003-2007	Intent of implementation category met
	B		34.27								Rural	Parks & Recreation	General Rural	Parks & Recreation	Bush Forever Reserves, CCW	Private, Western Australian Planning Commission	MRS Amendment process complete (1082/33). Investigate acquiring part Lot 38 Great Northern Hwy	Progressing. DBCA to identify those Bush Forever areas which should be formally gazetted as conservation reserves under the Land Administration Act 1997, and develop a prioritised timetable for the transfer of those sites
6		Cooper Rd Water Reserve and adjacent Bushland, Bullsbrook	114.4	114.4	114.4	113.181	113.17	114.51	113.13	Bassendean North, Yanga	Rural	Rural	General Rural	General Rural	Government Lands or Public Infrastructure, CCW	State of WA, vested in Water Corporation		Intent of implementation category met
13		Sawpit Road Bushland, Bullsbrook	14.82	14.82	15.78	13.956	13.956	15.69	13.935	Yanga	Rural	Rural	General Rural	General Rural	Rural Lands	Private		Intent of implementation category met
22		Egerton Mound Spring and adjacent bushland, Ellenbrook	21.32	21.32	22.76	22.102	20.954	32.96	30.59	Bassendean North, Southern River	Urban	Parks & Recreation	Special Purpose	Parks & Recreation	Urban, Industrial or Resource Development, CCW	Western Australian Planning Commission	NPS finalised. Reserved for Parks & Recreation (1333/ 57). Requires the site implementation category to be changed to Bush Forever reserves	Progressing. DBCA to identify those Bush Forever areas which should be formally gazetted as conservation reserves under the Land Administration Act 1997
23		The Vines (Cardinal Drive Bushland, Ellenbrook)	26.81	26.81	27.5	27.059	25.348	27.18	25.349	Southern River, Yanga	Rural, Urban Deferred	Parks & Recreation, Public Purpose - Water Authority	Special Purpose	Parks & Recreation, Public Purpose - Water Authority	Bush Forever Reserves, CCW	State of WA, vested in Department of Biodiversity, Conservation & Attractions	NPS finalised	Yes. Vested in appropriate authority
39		Shepherds Bush Reserve, Kingsley	15.21	15.21	16.9	15.136	15.136	16.87	15.13	Karrakatta Central and South	Urban	Parks & Recreation, Urban	Residential Development	No Zoning, Public Open Space	Bush Forever Reserves	State of WA, vested in Local Government	MRS Amendment process complete (1082/33)	Yes. Vested in appropriate authority
42		Toodyay Road Bushland Red Hill	3.98	3.98	4.22	2.519	3.108	3.97	3.11	Forrestfield	Rural	Parks & Recreation	Landscape, No Zone	Parks & Recreation	Bush Forever Reserves	Western Australian Planning Commission	MRS Amendment process complete (1082/33)	Progressing. DBCA to identify those Bush Forever areas which should be formally gazetted as conservation reserves under the Land Administration Act 1997



Bush Forever area No	Part	Location Name	Bushland (ha) 2000 (book) (parts)	Total Bushland (ha) 2000 (book)	Site Area (ha) 2000	2001 NV (ha) in original BF site	2020 NVE (ha) in original BF site	Site Area (ha) 2020 (MRS layer)	2020 NVE (ha) MRS BF layer 2020	Vegetation Complex Type	MRS 2000	MRS 2020	TPS 2000	TPS 2020	Site Implementation Category	Owner/ Management body	Other Information or recommendation	Site Sign Off - Assessed against intent of Implementation Category
43	A	Cottonwood Crescent, Dianella	8.52	11.31	12.1	11.234	10.808	17.82	15.727	Karrakatta Central and South	Parks & Recreation	Parks & Recreation	No Zoning	Parks & Recreation	Bush Forever Reserves	State of WA, vested in City of Stirling	Addition of part Nominated site 4 to BF 43. Investigate Parks & Recreation reservation for additional areas	Yes. Vested in appropriate authority
	B		1.5								Public Purpose - High School, Urban	Public Purpose - High School, Urban	Public Purpose - High School, Special Use - Media Establishment	Public Purpose - High School, Public Use	Government Lands or Public Infrastructure	State of WA, vested with Minister for Education & Watercorp		Intent of implementation category met
	C		1.29								Urban	Urban	Special Use - Media Establishment	Residential, Public Open Space, Special Use	Urban, Industrial or Resource Development	State of WA, vested in the City of Stirling		NPS agreed. Investigate to change site implementation category to BF Reserves and reserve the part for Parks & Recreation in the MRS
45		Poison Gully Bushland, High Wycombe	11.38	11.38	13.06	11.37	10.702	14.16	11.47	Forrestfield, Southern River	Rural, Urban (Road and Rail)	Parks & Recreation, Rural, Primary Regional Roads, Urban	Recreation/ Open Space, Rural, Service Station, Special Rural, Urban Development	Special Rural, Urban Development, Light Industry, Residential, Local Open Space	Regional Creekline	State of WA, vested in Local Government, Private	MRS Amendment 1377/57 Forrestfield North Conservation Areas	Progressing
48		Kensington Bushland, Kensington	9.08	9.08	9.2	8.974	8.974	9.17	8.95	Bassendean Central and South	Urban	Parks & Recreation	Parks & Recreation	Parks & Recreation	Bush Forever Reserves	State of WA, vested in Department of Fire and Emergency Services, City of Vic Park	MRS Amendment process complete (1082/33)	Yes. Vested in appropriate authority
50	A	Welshpool Road Bushland, Wattle Grove	1.99	4.73	5.13	4.674	4.625	6.76	5.08	Forrestfield	Rural	Parks & Recreation, Rural	Rural	Parks & Recreation, Special Rural	Rural Lands, Government Lands or Public Infrastructure	State of WA	Investigate to change site implementation category to BF Reserves	Progressing. DBCA to identify those Bush Forever areas which should be formally gazetted as conservation reserves under the Land Administration Act 1997
	B		2.74								Rural	Parks & Recreation, Rural	Rural	Special Rural, Parks & Recreation	Bush Forever Reserves, Rural Lands	Western Australian Planning Commission, Private		
51		White Road Bushland, Orange Grove	4.29	4.29	7.8	7.569	7.569	7.75	7.546	Forrestfield	Rural	Rural, Parks & Recreation	Rural	General Rural, No Zone	Bush Forever Reserves, Rural Lands	Western Australian Planning Commission, State of WA, vested in Department of Biodiversity, Conservation & Attractions	Private land purchased in 2019. Investigate changing zoning to Parks & Recreation and site implementation category to Bush Forever Reserves	Progressing. DBCA to identify those Bush Forever areas which should be formally gazetted as conservation reserves under the Land Administration Act 1997
53	A	Clifford Street Bushland, Maddington	4.39	7.73	8.27	7.744	7.752	8.27	7.76	Forrestfield, Guildford	Rural	Rural	Rural	Rural	Government Lands or Public Infrastructure	Main Roads	Tonkin Hwy	Intent of implementation category met
	B		3.34								Primary Regional Roads	Primary Regional Roads	Primary Regional Roads	Primary Regional Roads	Government Lands or Public Infrastructure	Intent of implementation category met		
59		Sire Frederick Samson Park, Samson	12.6	12.6	14.04	12.57	12.57	14.08	12.58	Cottesloe Central & South, Karrakatta Central & South	Urban	Parks & Recreation, Urban	Open Space	Parks & Recreation	Bush Forever Reserves	State of WA, City of Fremantle, Water Corporation	MRS Amendment process complete (1082/33)	Yes. Vested in appropriate authority



Bush Forever area No	Part	Location Name	Bushland (ha) 2000 (book) (parts)	Total Bushland (ha) 2000 (book)	Site Area (ha) 2000	2001 NV (ha) in original BF site	2020 NVE (ha) in original BF site	Site Area (ha) 2020 (MRS layer)	2020 NVE (ha) MRS BF layer 2020	Vegetation Complex Type	MRS 2000	MRS 2020	TPS 2000	TPS 2020	Site Implementation Category	Owner/ Management body	Other Information or recommendation	Site Sign Off - Assessed against intent of Implementation Category
61		Connell Avenue Bushland, Kelmscott	19.86	19.86	20.45	19.773	19.773	20.8	20.11	Forrestfield, Swan	Parks & Recreation	Parks & Recreation	Parks & Recreation	Parks & Recreation	Bush Forever Reserves	Western Australian Planning Commission, City of Armadale	Addition through MRS Amendment 1335/57	Progressing, DBCA to identify those Bush Forever areas which should be formally gazetted as conservation reserves under the Land Administration Act 1997
62		Bob Blackburn Reserve Bushland, Armadale	5.13	5.13	5.23	5.09	5.09	5.89	5.14	Forrestfield, Guildford	Urban	Parks & Recreation	Residential	Parks & Recreation	Bush Forever Reserves	State of WA, City of Armadale	MRS Amendment 1335/57 to reflect the Parks & Recreation boundary	Yes. Vested in appropriate authority
63		Garden Island	956.94	956.94	1120.48	904.196	925.521	1165	931.27	Quindalup	Public Purpose - Commonwealth Government, Public Purpose - Special Uses, Waterways	Public Purpose - Commonwealth Government, Public Purpose - Special Uses, Waterways	Public Purpose - Commonwealth Government, Public Purpose - Special Uses, Waterways	Public Purpose - Commonwealth Government, Public Purpose - Special Uses, Waterways	Government Lands or Public Infrastructure	Commonwealth Department of Defence	Cadastre changes	Intent of implementation category met
65		Abernethy Road Bushland, Oakford	11.84	11.84	28.65	8.75	8.75	19.64	8.56	Beermullah	Rural	Parks & Recreation	Special Rural	Parks & Recreation	Bush Forever Reserves	Western Australian Planning Commission, Private	Investigate acquiring Parks & Recreation reserved Private land, Rural zoned part of private land removed from Bush Forever in MRS amendment 1335/57	Progressing, DBCA to identify those Bush Forever areas which should be formally gazetted as conservation reserves under the Land Administration Act 1997
67		Parmelia Ave Bushland, Parmelia	6.8	6.8	8.61	6.784	7.01	8.56	7.2	Karrakatta Central and South	Urban	Parks & Recreation	Residential	Parks & Recreation	Bush Forever Reserves	State of WA, vested in Town of Kwinana	NPS finalised	Yes. Vested in appropriate authority
68		Jackson Road Bushland, Peel Estate	19.31	19.31	24.73	18.228	16.28	24.73	16.28	Serpentine River	Rural	Rural	Drainage Purposes, Rural	Drainage Purposes, Rural	Regional Creeklines	Private, State of WA		Intent of implementation category met
70		Duckpond Bushland, Peel Estate	8.79	8.79	8.79	8.683	8.683	8.8	8.697	Bassendean Central and South, Guildford	Rural	Rural	Rural	Rural	Rural Lands	Private		Intent of implementation category met
71	A	Transit Road Bushland, Jarrahdale	0.48	2.54	2.93	1.507	0.98	2.02	0.97	Forrestfield	Rural	Primary Regional Roads	Rural	No Zone	Government Lands or Public Infrastructure	State of WA, vested in Main Roads		Intent of implementation category met
	B		2.06								Rural	Rural	Rural	Rural	Rural Lands	Private	Boundary agreed to be in line with southern side of Transit road. Amended in MRS amendment 1335/57	Intent of implementation category met
74	A	Rapids Road Bushland, Peel Estate/Punrack Road	0.78	31.5	40.38	39.903	39.9	50.81	43.28	Southern River	Rural	Parks & Recreation	Drainage Purposes	No Zone (Drainage Purposes)	Bush Forever Reserves, CCW	State of WA	MRS Amendment process complete (1082/33) (B)	Progressing, DBCA to identify those Bush Forever areas which should be formally gazetted as conservation reserves under the Land Administration Act 1997
	B		30.72								Rural	Parks & Recreation	Rural	Parks & Recreation	Bush Forever Reserves, CCW	Western Australian Planning Commission		
75		Churcher Swamp, Baldivis	24.65	24.65	24.65	23.983	23.11	24.64	23.11	Karrakatta Central & South	Rural	Rural	Rural	Rural, Special Rural	Rural Lands, CCW	Private, Western Australian Land Authority		Intent of implementation category met
76		Kingsbury Drive Bushland, Keysbrook	40.56	40.56	40.56	33.727	33.833	40.56	33.83	Forrestfield, Guildford	Rural	Rural	Rural	Rural	Rural Lands	Private		Intent of implementation category met



Bush Forever area No	Part	Location Name	Bushland (ha) 2000 (book) (parts)	Total Bushland (ha) 2000 (book)	Site Area (ha) 2000	2001 NV (ha) in original BF site	2020 NVE (ha) in original BF site	Site Area (ha) 2020 (MRS layer)	2020 NVE (ha) MRS BF layer 2020	Vegetation Complex Type	MRS 2000	MRS 2020	TPS 2000	TPS 2020	Site Implementation Category	Owner/ Management body	Other Information or recommendation	Site Sign Off - Assessed against Intent of Implementation Category
77		Yangedi Swamp, Keysbrook	282.57	282.57	446.93	292.128	294.163	447.41	294.43	Bassendean Central and South, Southern River	Rural	Rural	Rural	Rural, Recreation/ Conservation	Rural Lands	Western Australian Planning Commission, Private	WAPC purchased Lot 77 in 2018. Investigate change of site implementation category and reserve for Parks & Recreation	Intent of implementation category met
78		Page Road Bushland, Keysbrook	1.2	1.2	1.2	1.168	0.84	1.2	0.835	Forrestfield	Rural	Rural	Rural	Rural	Rural Lands	Private		Intent of implementation category met
79	A	Polinelli Road Bushland, Bullsbrook	41.93	45.52	45.51	41.033	41.1	45.68	41.25	Mogumber South, Reagan	Rural	Rural	General Rural	General Rural	Urban, Industrial or Resource Development	Private	SPP 2.4 does not show site as extraction or significant geological supply. NPS redundant (agreed). Investigate changing implementation category to Rural	Intent of implementation category met
	B		3.59								Rural	Rural	General Rural	General Rural	Rural Lands	Private		Intent of implementation category met
80		Jenkins Road North Bushland (1), Bullsbrook	18.65	18.65	18.65	18.572	18.571	18.88	18.575	Mogumber South	Rural	Rural	Resource	Rural, Resource	Urban, Industrial or Resource Development	Private	SPP 2.4 shows as exclusion area. NPS agreed. BF site remains intact. Investigate changing implementation category	Intent of implementation category met
81		Wandena Road Bushland, Bullsbrook	3.05	3.05	3.07	3.054	3.053	3.07	3.05	Beermullah, Coonambidgee	Rural	Rural	General Rural	General Rural	Regional Creeklines	State of WA, Private		Intent of implementation category met
82		Jenkins Road North Bushland (2), Bullsbrook	25.95	25.95	25.95	25.707	25.71	25.95	25.71	Mogumber South	Rural	Rural	Resource	Rural, Resource	Urban, Industrial or Resource Development	Private	SPP 2.4 shows as exclusion area. NPS agreed. BF site remains intact. Investigate changing implementation category	Intent of implementation category met
86	A	Burley Park and adjacent bushland, Bullsbrook East - Pearce 3	10.91	65.19	65.61	54.615	53.18	65.78	53.31	Mogumber South, Reagan	Rural	Rural	Landscape	Landscape	Government Lands or Public Infrastructure	State of WA, City of Swan		Intent of implementation category met
	B		54.28								Rural	Rural	Landscape	Landscape	Rural Lands	Private		Intent of implementation category met
87	N	Morley Road Bushland, Bullsbrook	22.95	22.95	71.24	61.83	58.87	71.82	58.88	Mogumber South	Rural	Rural	Resource	Rural, Resource	Urban, Industrial or Resource Development	Private	SPP 2.4 shows as exclusion area. NPS agreed. BF site remains intact. Investigate changing implementation category	Intent of implementation category met
87	A	Jenkins Road North Bushland (3), Bullsbrook	28.55	48.02							Rural	Rural	Resource	Rural, Resource	Urban, Industrial or Resource Development	Private	SPP 2.4 shows as exclusion area. NPS agreed. BF site remains intact. Investigate changing implementation category	Intent of implementation category met
	B	19.47	Rural								Rural	Landscape	Rural Landscape	Rural Lands	Private		Intent of implementation category met	



Bush Forever area No	Part	Location Name	Bushland (ha) 2000 (book) (parts)	Total Bushland (ha) 2000 (book)	Site Area (ha) 2000	2001 NV (ha) in original BF site	2020 NVE (ha) in original BF site	Site Area (ha) 2020 (MRS layer)	2020 NVE (ha) MRS BF layer 2020	Vegetation Complex Type	MRS 2000	MRS 2020	TPS 2000	TPS 2020	Site Implementation Category	Owner/ Management body	Other Information or recommendation	Site Sign Off - Assessed against intent of Implementation Category
88	A	Ashton Road Bushland, Bullsbrook East - Pearce 3	8.18	20.39	21.67	21.311	20.743	21.81	21.13	Guildford, Reagan	Rural	Parks & Recreation	Public Purpose	Parks & Recreation	Government Lands or Public Infrastructure	State of WA, vested in Department of Education	Reserved for Parks & Recreation (I292/57). Investigate change in implementation category to Bush Forever reserves	Intent of implementation category met
	B		11.39								Public Purpose - Commonwealth Government, Rural	Public Purpose - Commonwealth Government, Rural	Public Purpose, Rural	Public Purpose, Rural	Government Lands or Public Infrastructure	State of WA, vested in Conservation & Parks Commission	Purchased by the State from Commonwealth Government and made conservation reserve in 2020. Investigate change in Implementation Category to Bush Forever reserves and reservation for Parks & Recreation	Yes. Vested in appropriate authority
	C		0.82								Rural	Rural	General Rural	Rural	Rural Lands	Private		Intent of implementation category met
89		Maroubra Ave Bushland, Bullsbrook Townsite	10.17	10.17	16.83	12.839	12.491	16.93	12.49	Guildford	Urban	Parks & Recreation, Urban, Primary Regional Roads	General Commercial, Residential Development	Recreation, Residential Development	Bush Forever Reserves, Government Lands or Public Infrastructure	Commonwealth of Australia, City of Swan	Investigate boundary change and single body management. A section is an unmade road and owned by Commonwealth Government	Intent of implementation category met
94		State Forest 65 - Pinjar Plantation North Bushland (I), Yanchep	31.2	31.2	31.2	30.903	30.9	31.2	30.9	Karrakatta Central & South	State Forest	State Forest	State Forest	State Forest	Bush Forever Reserves	State of WA, vested in Department of Biodiversity Conservation & Attractions		Yes. Vested in appropriate authority
95		State Forest 65 - Pinjar Plantation South Bushland (I), Nowergup/ Yanchep/ Neerabup	3.55	3.55	3.55	0	3.364	3.55	3.36	Karrakatta Central & South	State Forest	State Forest	State Forest	State Forest	Bush Forever Reserves	State of WA, vested in Department of Biodiversity Conservation & Attractions		Yes. Vested in appropriate authority
96		State Forest 65 - Gnanagara Plantation Bushland (I), Pinjar	1.6	1.6	1.6	1.572	1.39	1.6	1.39	Bassendean Central & South	State Forest	State Forest	State Forest	State Forest	Bush Forever Reserves	State of WA, vested in Department of Biodiversity Conservation & Attractions		Yes. Vested in appropriate authority
97	A	Kirby Road Bushland, Bullsbrook	118.78	440.94	440.95	392.223	387.843	446.98	391.17	Bassendean North, Yanga	Public Purpose - Commonwealth Government	Parks & Recreation	Public Purpose - Commonwealth Government	Parks & Recreation	Bush Forever Reserves, CCW	Unallocated Crown Land	Investigate management body for UCL	Progressing. DBCA to identify those Bush Forever areas which should be formally gazetted as conservation reserves under the Land Administration Act 1997
	B		322.16								Rural	Rural, Parks & Recreation, Primary Regional Roads	General Rural	General Rural, Agricultural resource	Rural Lands	Western Australian Planning Commission, State of WA, vested in Department of Biodiversity, Conservation & Attractions, Main Roads of WA, Private	Tonkin Hwy extension	Intent of implementation category met



Bush Forever area No	Part	Location Name	Bushland (ha) 2000 (book) (parts)	Total Bushland (ha) 2000 (book)	Site Area (ha) 2000	2001 NV (ha) in original BF site	2020 NVE (ha) in original BF site	Site Area (ha) 2020 (MRS layer)	2020 NVE (ha) MRS BF layer 2020	Vegetation Complex Type	MRS 2000	MRS 2020	TPS 2000	TPS 2020	Site Implementation Category	Owner/ Management body	Other Information or recommendation	Site Sign Off - Assessed against intent of Implementation Category
99		State Forest 65 - Gnanagara Plantation Bushland (2), Pinjar	6.15	6.15	6.15	6.048	4.4	6.15	4.4	Bassendean North	State Forest	State Forest	State Forest	State Forest	Bush Forever Reserves	State of WA, vested in Department of Biodiversity Conservation & Attractions		Yes. Vested in appropriate authority
100		Neaves Road Creek, Bullsbrook	26.95	26.95	34.4	11.42	12.584	34.4	12.59	Yanga	Rural	Rural, Railways, Primary Regional roads	General Rural	General Rural	Regional Creeklime, CCW	Main Roads of WA, Private	Approved Tonkin Highway extension through site	Intent of implementation category met
101		State Forest 65 - Gnanagara Plantation Bushland (3), Pinjar	2.79	2.79	2.79	2.743	1.73	2.79	1.73	Bassendean North	State Forest	State Forest	State Forest	State Forest	Bush Forever Reserves	State of WA, vested in Department of Biodiversity Conservation & Attractions		Yes. Vested in appropriate authority
102		State Forest 65 - Gnanagara Plantation Bushland No Zoning (4), Pinjar	0.97	0.97	0.97	0.931	0.931	0.97	0.93	Bassendean North	State Forest	State Forest	State Forest	State Forest	Bush Forever Reserves	State of WA, vested in Department of Biodiversity Conservation & Attractions		Yes. Vested in appropriate authority
103		State Forest 65 - Gnanagara Plantation Bushland (5), Pinjar	1.83	1.83	1.83	1.791	1.791	1.83	1.79	Bassendean North	State Forest	State Forest	State Forest	State Forest	Bush Forever Reserves	State of WA, vested in Department of Biodiversity Conservation & Attractions		Yes. Vested in appropriate authority
104		State Forest 65 - Gnanagara Plantation Bushland (6), Pinjar	1.54	1.54	1.54	1.498	1.5	1.54	1.5	Bassendean North, Pinjar	State Forest	State Forest	State Forest	State Forest	Bush Forever Reserves	State of WA, vested in Department of Biodiversity Conservation & Attractions		Yes. Vested in appropriate authority
105		State Forest 65 - Gnanagara Plantation Bushland (7), Pinjar	1.33	1.33	1.33	1.286	1.29	1.33	1.286	Pinjar, Bassendean North	State Forest	State Forest	State Forest	State Forest	Bush Forever Reserves	State of WA, vested in Department of Biodiversity Conservation & Attractions		Yes. Vested in appropriate authority
106		State Forest 65 - Gnanagara Plantation Bushland (8), Pinjar	2.15	2.15	2.43	2.125	2.124	2.43	2.125	Bassendean North, Pinjar	State Forest	State Forest	State Forest	State Forest	Bush Forever Reserves, CCW	State of WA, vested in Department of Biodiversity Conservation & Attractions		Yes. Vested in appropriate authority
107		State Forest 65 - Gnanagara Plantation Bushland (9), Pinjar	3.76	3.76	3.76	3.694	0.343	3.76	0.34	Bassendean North	State Forest	State Forest	State Forest	State Forest	Bush Forever Reserves	State of WA, vested in Department of Biodiversity Conservation & Attractions	Fire in 2010	Yes. Vested in appropriate authority
108		State Forest 65 - Gnanagara Plantation Bushland (10), Pinjar	1.05	1.05	1.2	1.049	1.05	1.2	1.05	Bassendean North	State Forest	State Forest	State Forest	State Forest	Bush Forever Reserves, CCW	State of WA, vested in Department of Biodiversity Conservation & Attractions		Yes. Vested in appropriate authority



Bush Forever area No	Part	Location Name	Bushland (ha) 2000 (book) (parts)	Total Bushland (ha) 2000 (book)	Site Area (ha) 2000	2001 NV (ha) in original BF site	2020 NVE (ha) in original BF site	Site Area (ha) 2020 (MRS layer)	2020 NVE (ha) MRS BF layer 2020	Vegetation Complex Type	MRS 2000	MRS 2020	TPS 2000	TPS 2020	Site Implementation Category	Owner/ Management body	Other Information or recommendation	Site Sign Off - Assessed against intent of Implementation Category
119		Underwood Ave Bushland, Shenton Park	8.23	8.23	8.51	8.158	8.16	32.1	29.99	Karrakatta Central and South	Urban	Urban	Development	Urban	Urban, Industrial or Resource Development	University of WA	NPS to be determined. Secure BF through the planning process. 13.9ha conservation 2ha POS. Investigate to change site implementation category to BF Reserves when NPS finalised. Requires EPBC Act approval	No. Requires NPS to be finalised
122		Hawkevale Bushland, High Wycombe	10.32	10.32	10.57	10.264	9.96	10.4	9.76	Forrestfield	Urban	Parks & Recreation	Recreation/ Open Space	Parks & Recreation	Bush Forever Reserves	State of WA, vested in Department of Biodiversity, Conservation & Attractions	Fire in 2020. NPS finalised	Yes. Vested in appropriate authority
123		Sultana Road West Bushland, High Wycombe	15.05	15.05	15.19	14.978	14.54	15.24	14.535	Forrestfield, Southern River	Rural	Parks & Recreation	Rural, Special Rural	Parks & Recreation	Bush Forever Reserves	Western Australian Planning Commission	MRS Amendment process complete (1082/33)	Progressing. DBCA to identify those Bush Forever areas which should be formally gazetted as conservation reserves under the Land Administration Act 1997
124		Mary Carroll Park and adjacent bushland, Gosnells	6.53	6.53	21.38	6.528	8.373	21.38	8.37	Forrestfield	Urban	Parks & Recreation, Urban	Parks & Recreation, Public Purpose	Parks & Recreation	Bush Forever Reserves	State of WA, vested in City of Gosnells	MRS Amendment process complete (1082/33)	Yes. Vested in appropriate authority
125	A	Holmes Street Bushland, Southern River, Huntingdale, Forrestdale/ Wungong #2	17.57	118.79	138.65	118.615	108.222	136.64	113.71	Southern River	Private Recreation, Urban (Road and Rail)	Private Recreation, Urban, Primary Regional Roads	Parks & Recreation	Local Open Space	Government Lands or Public Infrastructure, CCW	City of Gosnells	Investigate reserving to Parks & Recreation. Garden Street proposal	No. Requires detailed planning for road reserve and Bush Forever consolidation
	B		5.23								Public Purpose - High School	Public Purpose - High School	Public Purpose - High School	Public Purpose - High School	Government Lands or Public Infrastructure, CCW	Minister for Education	Intent of implementation category met	
	C		71.45								Rural	Parks & Recreation	Rural	No Local Zone	Bush Forever Reserves, CCW	Private, Western Australian Planning Commission, State of WA, vested in Department of Biodiversity, Conservation & Attractions	MRS Amendment process complete (1082/33). Investigate acquiring private land. Addition of Lot 103 Gay street Huntingdale through MRS Amendment 1335/57	Progressing. DBCA to identify those Bush Forever areas which should be formally gazetted as conservation reserves under the Land Administration Act 1997
	D		22.97								Urban, Urban Deferred	Urban, Other Regional Roads	Residential A, Rural	Residential, Local Open Space, Residential Development	Urban, Industrial or Resource Development	Private, City of Gosnells	NPS agreement proposed. Secure BF through planning process. Investigate to change site implementation category to BF Reserves and reserve for Parks & Recreation	Progressing NPS
	E		1.57								Urban	Urban	Residential A	Residential,	Urban, Industrial or Resource Development	State of WA	NPS agreed. Investigate MRS amendment to reflect NPS (Parks & Recreation reservation) and to change site implementation category to BF Reserves	Progressing



Bush Forever area No	Part	Location Name	Bushland (ha) 2000 (book) (parts)	Total Bushland (ha) 2000 (book)	Site Area (ha) 2000	2001 NV (ha) in original BF site	2020 NVE (ha) in original BF site	Site Area (ha) 2020 (MRS layer)	2020 NVE (ha) MRS BF layer 2020	Vegetation Complex Type	MRS 2000	MRS 2020	TPS 2000	TPS 2020	Site Implementation Category	Owner/ Management body	Other Information or recommendation	Site Sign Off - Assessed against intent of Implementation Category
126		State Forest 65 - Gnanagara Plantation Bushland (1), Pinjar	1.02	1.02	1.02	0.998	1	1.02	0.998	Bassendean North	State Forest	State Forest	State Forest	State Forest	Bush Forever Reserves	State of WA, vested in Department of Biodiversity Conservation & Attractions		Yes. Vested in appropriate authority
127		State Forest 65 - Yanchep Plantation Bushland (1), Yanchep	6.27	6.27	6.27	5.663	5.663	6.27	5.663	Cottesloe North	State Forest	State Forest	State Forest	State Forest	Bush Forever Reserves	State of WA, vested in Department of Biodiversity Conservation & Attractions		Yes. Vested in appropriate authority
128		State Forest 65 - Yanchep Plantation Bushland (2), Yanchep	1.83	1.83	1.83	1.48	1.35	1.83	1.35	Cottesloe North	State Forest	State Forest	State Forest	State Forest	Bush Forever Reserves	State of WA, vested in Department of Biodiversity Conservation & Attractions		Yes. Vested in appropriate authority
129	A	Bernard Road, Carabooda	90.61	102.23	102.68	99.72	99.45	102.75	99.525	Cottesloe Central & South	Rural	Parks & Recreation, Rural	Rural, No Zone	General Rural, Rural Resource, Special Rural	Urban, Industrial or Resource Development	State of WA, vested in Department of Industry & Resources, City of Waneroo	NPS in progress. Part site within P&R reserve; Part site Rural with mining use. SPP 2.4 shows extraction site for part of Bush Forever	Progressing. Requires BRM NPS to be finalised
	B		11.62								Parks & Recreation	Rural, Special Rural	General Rural	Rural Lands	State of WA, Western Australian Planning Commission	Investigate to change to site implementation category to BF Reserves	Progressing. DBCA to identify those Bush Forever areas which should be formally gazetted as conservation reserves under the Land Administration Act 1997	
130		Link between Yanchep and Neerabup National Parks	78.39	78.39	94.5	93.815	91.99	91.94	90.25	Cottesloe Central & South	State Forest (Road and Rail)	Parks & Recreation, Primary Regional Road, Other Regional Road	State Forest	No Local Zoning	Bush Forever Reserves, Government Lands or Public Infrastructure	State of WA, vested in City of Wanneroo and Main Roads, Unallocated Crown Land	Potential for future clearing in Road reserves	Progressing. Part vested in appropriate authority. Investigate single management body
134		State Forest 65 - Pinjar Plantation South Bushland (2), Nowergup /Yanchep / Neerabup	0	0	3.3	3.031	2.242	3.3	2.24	Karrakatta Central & South	State Forest	State Forest	State Forest	State Forest	Bush Forever Reserves	State of WA, vested in Department of Biodiversity Conservation & Attractions		Yes. Vested in appropriate authority
135		State Forest 65 - Pinjar Plantation South Bushland (3), Nowergup/ Yanchep/ Neerabup	5.98	5.98	5.98	5.868	4.13	5.98	4.13	Karrakatta Central & South	State Forest	State Forest	State Forest	State Forest	Bush Forever Reserves	State of WA, vested in Department of Biodiversity Conservation & Attractions		Yes. Vested in appropriate authority
136		State Forest 65 - Pinjar Plantation South Bushland (4), Nowergup /Yanchep/ Neerabup	13.06	13.06	42.4	39.271	38	56.94	40.38	Karrakatta Central & South	State Forest	Parks & Recreation	State Forest	Parks & Recreation	Bush Forever Reserves	State of WA, vested in Department of Biodiversity Conservation & Attractions		Yes. Vested in appropriate authority
137		State Forest 65 - Pinjar Plantation South Bushland (5), Nowergup /Yanchep / Neerabup	1.4	1.4	1.4	0	0	1.4	0	Karrakatta Central & South	State Forest	State Forest	State Forest	State Forest	Bush Forever Reserves	State of WA, vested in Department of Biodiversity Conservation & Attractions	No mapped vegetation. Investigation required	Yes. Vested in appropriate authority



Bush Forever area No	Part	Location Name	Bushland (ha) 2000 (book) (parts)	Total Bushland (ha) 2000 (book)	Site Area (ha) 2000	2001 NV (ha) in original BF site	2020 NVE (ha) in original BF site	Site Area (ha) 2020 (MRS layer)	2020 NVE (ha) MRS BF layer 2020	Vegetation Complex Type	MRS 2000	MRS 2020	TPS 2000	TPS 2020	Site Implementation Category	Owner/ Management body	Other Information or recommendation	Site Sign Off - Assessed against intent of Implementation Category
139		State Forest 65 - Pinjar Plantation South Bushland (6), Nowergup/ Yancheup/ Neerabup	3.6	3.6	3.6	3.209	3.21	3.6	3.209	Karrakatta Central & South	State Forest	State Forest	State Forest	State Forest	Bush Forever Reserves	State of WA, vested in Department of Biodiversity Conservation & Attractions		Yes. Vested in appropriate authority
140		State Forest 65 - Pinjar Plantation South Bushland (7), Nowergup /Yancheup / Neerabup	1.34	1.34	1.34	1.307	1.31	1.34	1.307	Karrakatta Central & South	State Forest	State Forest	State Forest	State Forest	Bush Forever Reserves	State of WA, vested in Department of Biodiversity Conservation & Attractions		Yes. Vested in appropriate authority
141		Numbat Road Bushland (1), Mariginiup	62.61	62.61	64.8	62	59.21	87.53	58.3	Bassendean North, Bassendean Complex - North Transition	State Forest	Parks & Recreation, Water Catchment	State Forest	Parks & Recreation	Bush Forever Reserves, CCW	State of WA, vested in Department of Biodiversity Conservation & Attractions		Yes. Vested in appropriate authority
146		Numbat Road Bushland (2), Mariginiup	1.79	1.79	1.79	1.737	1.74	1.79	1.737	Bassendean North, North Transition	State Forest	State Forest, Water Catchment	State Forest	State Forest	Bush Forever Reserves, CCW	State of WA, vested in Department of Biodiversity Conservation & Attractions		Yes. Vested in appropriate authority
147		Mariginiup Lake and adjacent Bushland, Mariginiup	53.46	53.46	217.43	51.25	52.673	220.25	52.79	Karrakatta Central & South, Pinjar	Parks & Recreation	Parks & Recreation	Parks & Recreation	Parks & Recreation	Bush Forever Reserves, CCW	Western Australian Planning Commission, Unallocated Crown Land, Private	Addition of land to Bush Forever through MRS Amendment 1333/57. Investigate acquiring private land reserved for Parks & Recreation	Progressing. DBCA to identify those Bush Forever areas which should be formally gazetted as conservation reserves under the Land Administration Act 1997
164	A	Conti Road Bushland, Wanneroo	19.99	27.16	28.84	27.007	26.864	29.85	27.19	Karrakatta Central & South	Urban Deferred	Parks & Recreation	Rural	Parks & Recreation	Bush Forever Reserves	State of WA, vested in City of Wanneroo	MRS Amendment process complete (1082/33)	Yes. Vested in appropriate authority
	B		7.17								Urban	Parks & Recreation	Rural	Parks & Recreation	Urban, Industrial or Resource Development	Western Australian Planning Commission, State of WA, vested in City of Wanneroo	NPS finalised. Investigate to change site implementation category to BF Reserves	Progressing. Investigate the City to manage all the site
192		Wetherall Road Bushland (1), Lexia/ Ellenbrook	40.71	40.71	43.43	32.004	38.45	43.58	38.61	Bassendean Central & South, Bassendean North Transition	State Forest	State Forest, Water Catchment	State Forest	State Forest	Bush Forever Reserves	State of WA, vested in Department of Biodiversity Conservation & Attractions	SPP 2.4 shows as extraction site	Vested in appropriate authority however BRM potential
193		Gnangara Lake and Adjacent Bushland, Gnangara/ Lexia	162.34	162.34	301.83	166.863	175.553	301.67	175.135	Bassendean Central & South, Bassendean North, Bassendean North Transition	Parks & Recreation	Parks & Recreation	Parks & Recreation	Parks & Recreation	Bush Forever Reserves, CCW	Western Australian Planning Commission, State of WA		Progressing. DBCA to identify those Bush Forever areas which should be formally gazetted as conservation reserves under the Land Administration Act 1997
195		Wetherall Road Bushland (2), Lexia/ Ellenbrook	0	0	0.97	0	0	0.97	0	Bassendean Central & South	State Forest	State Forest, Water Catchment	State Forest	State Forest	Nil	State of WA, vested in Department of Biodiversity Conservation & Attractions	No mapped vegetation. Investigation required. Investigate implementation category	Yes. Vested in appropriate authority



Bush Forever area No	Part	Location Name	Bushland (ha) 2000 (book) (parts)	Total Bushland (ha) 2000 (book)	Site Area (ha) 2000	2001 NV (ha) in original BF site	2020 NVE (ha) in original BF site	Site Area (ha) 2020 (MRS layer)	2020 NVE (ha) MRS BF layer 2020	Vegetation Complex Type	MRS 2000	MRS 2020	TPS 2000	TPS 2020	Site Implementation Category	Owner/ Management body	Other Information or recommendation	Site Sign Off - Assessed against Intent of Implementation Category
196		Gnangara Road Bushland, Landsdale/ Cullacabardee	236.5	236.5	286.92	233.076	218.49	286.8	218.49	Bassendean Central and South	Public Purpose - Special Uses	Public Purposes - Special Uses, Water Catchment	Public Purpose - Special Uses	Public Purpose - Special Uses	Government Lands or Public Infrastructure, CCW	Telstra Corporation Ltd		Intent of implementation category met
198		Beechboro Road Bushland, Cullacabardee/ Ballajura	427.41	427.41	479.21	430.481	404.602	483.92	405	Bassendean Central and South, Southern River	Rural (Road and Rail)	Parks & Recreation, Water Catchment	General Rural	Parks & Recreation	Bush Forever Reserves, CCW	Western Australian Planning Commission	MRS Amendment process complete. Tonkin Hwy transects site	Progressing. DBCA to identify those Bush Forever areas which should be formally gazetted as conservation reserves under the Land Administration Act 1997
199		Landsdale Road Bushland, Landsdale	15.78	15.78	16.23	15.647	15.65	16.23	15.647	Karrakatta Central & South	Parks & Recreation	Parks & Recreation	Parks & Recreation	Parks & Recreation	Bush Forever Reserves	State of WA, vested in Local Government		Yes. Vested in appropriate authority
200		Caversham Airbase Bushland, West Swan/ Whiteman	96.01	96.01	139.4	96.445	97.431	139.16	97.4	Southern River	Parks & Recreation (Road and Rail)	Parks & Recreation, Other Regional Roads	Parks & Recreation	Parks & Recreation, No Zone	Bush Forever Reserves	Western Australian Planning Commission		Progressing. DBCA to identify those Bush Forever areas which should be formally gazetted as conservation reserves under the Land Administration Act 1997
201		Koondoola Open Space	123.43	123.43	135.07	123.776	123.78	134.98	123.77	Karrakatta Central & South	Parks & Recreation (Road and Rail)	Parks & Recreation	Parks & Recreation	Parks & Recreation	Bush Forever Reserves	State of WA, vested in Local Government		Yes. Vested in appropriate authority
202	A	Warwick Open Space	55.75	58.31	74.08	58.217	57.813	74.55	57.84	Karrakatta Central and South	Parks & Recreation	Parks & Recreation	Parks & Recreation	Parks & Recreation	Bush Forever Reserves	State of WA, vested in Local Government		Yes. Vested in appropriate authority
	B		2.56								Public Purpose - High School	Parks & Recreation	Public Purpose - High School	Parks & Recreation	Bush Forever Reserves	State of WA, vested in Local Government	MRS Amendment process complete	Yes. Vested in appropriate authority
203		Carine Swamps, Carine	32.21	32.21	90.46	25.234	23.902	88.84	23.71	Herdsmen, Karrakatta Central & South	Parks & Recreation (Road and Rail)	Parks & Recreation	Parks & Recreation	Parks & Recreation	Bush Forever Reserves, CCW	State of WA, vested in Local Government	Boundary amended to remove Reid Hwy	Yes. Vested in appropriate authority
204		Star Swamp Reserve and Adjacent Bushland, North Beach/Waterman	94.37	94.37	96.83	94.561	94.32	97.05	94.475	Quindalup, Cottesloe Central & South	Parks & Recreation	Parks & Recreation	Parks & Recreation	Parks & Recreation	Bush Forever Reserves	State of WA, vested in Local Government		Yes. Vested in appropriate authority
212		Lake Gwelup Reserve, Gwelup	19.92	19.92	74.64	30.717	30.213	74.34	30.21	Karrakatta Central & South, Cottesloe Central & South, Herdsmen	Parks & Recreation	Parks & Recreation	Parks & Recreation	Parks & Recreation	Bush Forever Reserves	State of WA, vested in the City of Stirling		Yes. Vested in appropriate authority



Bush Forever area No	Part	Location Name	Bushland (ha) 2000 (book) (parts)	Total Bushland (ha) 2000 (book)	Site Area (ha) 2000	2001 NV (ha) in original BF site	2020 NVE (ha) in original BF site	Site Area (ha) 2020 (MRS layer)	2020 NVE (ha) MRS BF layer 2020	Vegetation Complex Type	MRS 2000	MRS 2020	TPS 2000	TPS 2020	Site Implementation Category	Owner/ Management body	Other Information or recommendation	Site Sign Off - Assessed against intent of Implementation Category
213	A	Bushmead Bushland, Swan	24.99	126.39	247.67	181.368	187.34	209.17	177.12	Forrestfield	Parks & Recreation	Parks & Recreation	Parks & Recreation	Parks & Recreation	Bush Forever Reserves	Western Australian Planning Commission		Progressing. DBCA to identify those Bush Forever areas which should be formally gazetted as conservation reserves under the Land Administration Act 1997
	B		101.4								Public Purpose - Commonwealth Government	Parks & Recreation	Public Purpose - Commonwealth Government	Parks & Recreation	Government Lands or Public Infrastructure	Private	In MRS amendment 1242/41 was reserved Parks & Recreation. Conservation covenant to remain in private ownership. Investigate to change site implementation category to BF Reserves	Intent of implementation category met
214		Ashfield Flats, Bassendean/ Ashfield	11.11	11.11	40.65	17.657	17.66	40.7	17.735	Swan	Parks & Recreation	Parks & Recreation	Parks & Recreation	Parks & Recreation	Bush Forever Reserves, CCW	Western Australian Planning Commission, Town of Bassendean, Private, Water Corporation	Few boundary anomalies corrected through MRS Amendment 1334/57. Investigate acquiring private land	Progressing. DBCA to identify those Bush Forever areas which should be formally gazetted as conservation reserves under the Land Administration Act 1997
215	A	Helena River, Helena Valley	44.41	77.68	80.66	72.174	68.41	80.66	68.4	Darling Scarp, Forrestfield, Swan	Parks & Recreation	Parks & Recreation, Rural	Parks & Recreation	Parks & Recreation, Rural Residential	Bush Forever Reserves	State of WA, vested in Department of Biodiversity Conservation & Attractions, Private		Intent of implementation category met
	B		33.27								Rural	Parks & Recreation, Rural	Rural Landscape Living	Other Local Roads, Conservation, Recreation, Important Local Roads, Rural Residential, Rural Small Holdings	Regional Creeklines	Private, State of WA		Intent of implementation category met
216	A	Adelaide Crescent Bushland, Helena Valley	3.74	14.66	14.96	13.507	13.45	14.96	13.48	Forrestfield	Rural	Parks & Recreation	Public Open Space	Parks & Recreation	Bush Forever Reserves	State of WA, vested in Local Government	MRS Amendment process complete (1082/33)	Yes. Vested in appropriate authority
	B		10.92								Rural	Rurak	Rural Landscape Living	Rural Residential	Rural Lands	Private		Intent of implementation category met
217	A	Ridge Hill Road Bushland, Gooseberry Hill	0.61	11.56	11.59	8.57	3.844	0	0	Forrestfield							Removed from Bush Forever as was outside Swan Coastal Plain	
	B		10.95															
218		Shenton Bushland, Shenton Park	19.73	19.73	20.96	19.747	19.68	20.91	19.63	Karrakatta Central & South	Parks & Recreation	Parks & Recreation	Parks & Recreation	Parks & Recreation	Bush Forever Reserves	State of WA, vested in Local Government		Yes. Vested in appropriate authority
220		Lake Claremont, Claremont/ Swanbourne	0	0	56.75	0.619	15.16	50.85	15.395	Karrakatta Central & South	Parks & Recreation	Parks & Recreation	Parks & Recreation	Parks & Recreation	Bush Forever Reserves	Town of Claremont		Yes. Vested in appropriate authority
221		Point Resolution Reserve, Dalkeith	3.29	3.29	8.66	3.566	3.57	8.25	3.568	Karrakatta Central & South	Parks & Recreation	Parks & Recreation	Parks & Recreation	Parks & Recreation	Bush Forever Reserves	State of WA, vested in Local Government	MRS Amendment 1334/57 amended Bush Forever overlay to the shoreline	Yes. Vested in appropriate authority



Bush Forever area No	Part	Location Name	Bushland (ha) 2000 (book) (parts)	Total Bushland (ha) 2000 (book)	Site Area (ha) 2000	2001 NV (ha) in original BF site	2020 NVE (ha) in original BF site	Site Area (ha) 2020 (MRS layer)	2020 NVE (ha) MRS BF layer 2020	Vegetation Complex Type	MRS 2000	MRS 2020	TPS 2000	TPS 2020	Site Implementation Category	Owner/ Management body	Other Information or recommendation	Site Sign Off - Assessed against Intent of Implementation Category
224	A	Canning River Regional Park and adjacent bushland, Riverton to Langford	140.42	161.1	379.78	169.374	174.62	377.17	175.09	Bassendean Central and South, Southern River, Swan, Guildford	Parks & Recreation (Road and Rail)	Parks & Recreation, Primary Regional Roads	Parks & Recreation	Parks & Recreation	Bush Forever Reserves	State of WA vested in Local Government, Western Australian Planning Commission, Main Roads	Slight encroachment of road reserve removed in MRS Amendment 1161/57	Yes. Vested in appropriate authority for reservation
	B		20.68								Urban, Waterways	Urban, Waterway Parks & Recreation	Local Park & Recreation Area, Waterways	Parks & Recreation, Waterways, Residential	Bush Forever Reserves, CCW, Regional Creeklines	Private, State of WA, vested in the Department of Biodiversity Conservation & Attractions	Investigate the ceding of foreshore in private/urban zone land	Mostly vested in appropriate authority
226	A	Harry Sandon Park, Attadale	0.99	4.24	4.41	4.193	4.193	4.19	4.025	Karrakatta Central and South	Parks & Recreation	Parks & Recreation	Parks & Recreation	Parks & Recreation	Bush Forever Reserves	State of WA, vested in Local Government		Yes. Vested in appropriate authority
	B		3.25								Urban	Parks & Recreation	Local Open Space	Parks & Recreation	Bush Forever Reserves	Town of Melville		Yes. Vested in appropriate authority
227	A	Mount Henry Bushland, Salter Point	4.91	11.68	21.52	16.817	16.82	19.09	16.561	Bassendean Central and South	Parks & Recreation	Parks & Recreation	Parks & Recreation	Parks & Recreation	Bush Forever Reserves	State of WA, vested in Local Government		Yes. Vested in appropriate authority
	B		6.77								Urban	Parks & Recreation	Private Institutions	Parks & Recreation	Bush Forever Reserves	State of WA vested in the City of South Perth, Private	Reserved through MRS amendment 1082/33. Investigate acquiring private land	Mostly vested in appropriate management authority
228	A	Blue Gum Reserve, Brentwood/ Mount Pleasant	0.55	2.9	9.98	5.357	5.36	10.17	5.423	Bassendean Central and South	Parks & Recreation	Parks & Recreation	Parks & Recreation	Parks & Recreation	Bush Forever Reserves	State of WA, vested in Local Government		Yes. Vested in appropriate authority
	B		2.35								Urban	Urban Parks & Recreation	Local Open Space	Parks & Recreation, Public Open Space	Bush Forever Reserves, CCW	Town of Melville	MRS Amendment process complete (1082/33). Slight Urban slither in R 29571	Yes. Vested in appropriate authority
244		North Lake and Bibra Lake, North Lake/ Bibra Lake	110.96	110.96	402.27	197.84	239.86	402.9	239.9	Herdsmen, Bassendean Central & South, Karrakatta Central & South	Parks & Recreation (Road and Rail)	Parks & Recreation, Primary Regional Roads, Urban	Parks & Recreation	Parks & Recreation, Public Open Space, Road Isolation	Bush Forever Reserves, CCW	State of WA, vested with Department of Biodiversity Conservation & Attractions, Local Government	Investigate the rezoning of the Roe Hwy road reserve to Parks & Recreation	Yes. Vested in appropriate authority
245		Ken Hurst Park, Leeming	45.35	45.35	58.59	52.831	46.69	58.59	46.685	Bassendean Central and South	Rural (Road and Rail)	Parks & Recreation, Railways, Primary Regional Roads	Development	No Zoning, Parks & Recreation	Bush Forever Reserves, Government Lands or Public Infrastructure	City of Melville, State of WA, Main Roads, PTA	Offset site for Roe 7	Intent of implementation category met
246	A	Canning and Southern Rivers, Beckenham to Martin/ Kelmscott	124.61	177.59	350.43	167.3	170.31	345.99	170.33	Southern River, Guildford, Forrestfield, Swan	Parks & Recreation (Road and Rail)	Parks & Recreation	Parks & Recreation	Parks & Recreation	Bush Forever Reserves, CCW	State of WA, Western Australian Planning Commission	MRS Amendment 1335/57/realigned the Bush Forever boundary	Progressing. DBCA to identify those Bush Forever areas which should be formally gazetted as conservation reserves under the Land Administration Act 1997
	B		52.98								Rural, Urban, Waterways	Rural, Parks & Recreation, Rural	Parks & Recreation, Rural, Waterways, Urban	Residential, Rural, Parks & Recreation	Bush Forever Reserves, CCW	Private, State of WA, vested in Department of Biodiversity Conservation & Attractions	Investigate to cede free of cost private owned land	



Bush Forever area No	Part	Location Name	Bushland (ha) 2000 (book) (parts)	Total Bushland (ha) 2000 (book)	Site Area (ha) 2000	2001 NV (ha) in original BF site	2020 NVE (ha) in original BF site	Site Area (ha) 2020 (MRS layer)	2020 NVE (ha) MRS BF layer 2020	Vegetation Complex Type	MRS 2000	MRS 2020	TPS 2000	TPS 2020	Site Implementation Category	Owner/ Management body	Other Information or recommendation	Site Sign Off - Assessed against intent of Implementation Category
247		Manning Lake and adjacent bushland, Hamilton Hill/ Spearwood	50.6	50.6	86.72	50.479	53.123	103.64	67.73	Cottesloe Central & South	Parks & Recreation	Parks & Recreation, Primary Regional Roads	Parks & Recreation	Parks & Recreation, Primary Regional Roads	Bush Forever Reserves, CCW	Western Australian Planning Commission, Local Government	Additions through MRS Amendment 1335/57	Progressing, DBCA to identify those Bush Forever areas which should be formally gazetted as conservation reserves under the Land Administration Act 1997
253	A	Harrisdale Swamp and adjacent bushland, Forrestdale/ Wungong #1 (Ranford/ Warton Rd)	85.5	98.39	110.69	97.894	97.922	110.15	97.915	Southern River	Parks & Recreation	Parks & Recreation	Parks & Recreation	Parks & Recreation	Bush Forever Reserves, CCW	Western Australian Planning Commission, managed by Department of Biodiversity, Conservation & Attractions		Yes. Vested in appropriate authority. DBCA to identify those Bush Forever areas which should be formally gazetted as conservation reserves under the Land Administration Act 1997
	B		12.89								Urban	Parks & Recreation	Rural	SCA – Wetland Protection	Bush Forever Reserves, CCW	Western Australian Planning Commission, managed by Department of Biodiversity, Conservation & Attractions	NPS finalised	
254		South Lake	32.63	32.63	44.52	16.948	33.06	66.6	54.34	Karrakatta Central & South, Bassendean Central & South, Herdsman	Parks & Recreation (Road and Rail)	Parks & Recreation, Other Regional Roads	Parks & Recreation	Parks & Recreation, Other Regional Roads	Bush Forever Reserves, Government Lands or Public Infrastructure	State of WA, vested in the Department of Biodiversity, Conservation & Attractions		Yes. Vested in appropriate authority
255	A	Dallen Road Bushland, Southern River/Gosnells (Forrestdale/ Wungong #6)	6.89	26.89	26.89	26.749	26.75	26.89	26.749	Southern River	Parks & Recreation	Parks & Recreation	Parks & Recreation	Parks & Recreation	Bush Forever Reserves, CCW	Private	Existing Parks & Recreation reserved land to be determined as part of the NPS as one land owner	No. Requires NPS to be finalised
	B		20								Urban Deferred, Waterways	Urban Deferred	Rural, Waterways	General Rural	Urban, Industrial or Resource Development, CCW	Private	NPS to be determined	No. Requires NPS to be finalised
256	A	Yangebup and Little Rush Lakes, Yangebup	27.02	27.72	183.61	48.35	69.12	186.21	72	Herdsman, Karrakatta Central and South, Bassendean Central & South	Parks & Recreation	Parks & Recreation	Parks & Recreation	Parks & Recreation	Bush Forever Reserves, CCW	Western Australian Planning Commission, State of WA		Progressing, DBCA to identify those Bush Forever areas which should be formally gazetted as conservation reserves under the Land Administration Act 1997
	B		0.7								Urban	Parks & Recreation	Parks & Recreation	Parks & Recreation	Parks & Recreation	Bush Forever Reserves, CCW	State of WA, vested in the Department of Biodiversity, Conservation & Attractions	MRS Amendment process complete
260		Southern River and adjoining Bushland, Westfield	6.84	6.84	9	7.184	6.604	9	6.6	Southern River	Parks & Recreation (Road and Rail)	Parks & Recreation, Other Regional Roads	Parks & Recreation	Parks & Recreation, Other Regional Roads	Bush Forever Reserves, CCW, Government Lands or Public Infrastructure	State of WA, vested in Local Government, Western Australian Sports Centre Trust		Yes. Vested in appropriate authority



Bush Forever area No	Part	Location Name	Bushland (ha) 2000 (book) (parts)	Total Bushland (ha) 2000 (book)	Site Area (ha) 2000	2001 NV (ha) in original BF site	2020 NVE (ha) in original BF site	Site Area (ha) 2020 (MRS BF layer)	2020 NVE (ha) MRS BF layer 2020	Vegetation Complex Type	MRS 2000	MRS 2020	TPS 2000	TPS 2020	Site Implementation Category	Owner/ Management body	Other Information or recommendation	Site Sign Off - Assessed against intent of Implementation Category
261	A	Lake Coogee and Adjacent Bushland, Munster	4.26	5.12	69.99	11.388	11.07	69.98	11.07	Cottesloe Central and South	Parks & Recreation	Parks & Recreation	Parks & Recreation	Parks & Recreation	CCW, Bush Forever Reserves	State of WA, vested in Local Government, Western Australian Planning Commission (manged by Department of Biodiversity, Conservation & Attractions)	Investigate reserving Urban land for Parks & Recreation	Progressing, DBCA to identify those Bush Forever areas which should be formally gazetted as conservation reserves under the Land Administration Act 1997. Part vested appropriate authority
	B		0.86								Urban (Road and Rail)	Urban, Other Regional Road	Residential	Residential, Other Regional Road	Government Lands or Public Infrastructure	Local Government, Western Australian Planning Commission		
262		Piarra Nature Reserve, Forrestdale	41.26	41.26	41.88	41.735	39.72	41.88	39.72	Southern River	Parks & Recreation	Parks & Recreation	Parks & Recreation	Parks & Recreation, SCA	Bush Forever Reserves, CCW	State of WA, vested in the Conservation Commission		Yes. Vested in appropriate authority
263	A	Banjup Bushland, Banjup	88.17	103.96	141.16	134.618	133.09	146.25	135.45	Bassendean Central and South	Parks & Recreation	Parks & Recreation, Water Catchment	Parks & Recreation	Parks & Recreation, Water Catchment	Bush Forever Reserves, CCW	Western Australian Planning Commission		Progressing, DBCA to identify those Bush Forever areas which should be formally gazetted as conservation reserves under the Land Administration Act 1997
	B		15.79								Rural - Water Protection	Parks & Recreation, Water Catchment	Lakes & Drainage, Local Road, Parks & Recreation, Public Purposes	No Zone, Parks & Recreation, Water Catchment	Bush Forever Reserves, CCW	State of WA, vested in Local Government		
264		Lambert Lane Bushland, Wungong	7.36	7.36	15.13	11.833	11.78	11.03	8.548	Forrestfield	Rural (Road and Rail)	Parks & Recreation, Railways	Parks & Recreation, Public Purposes, Rural	SCA - Bush Forever sites outside Parks & Recreation	Bush Forever Reserves, Government Lands or Public Infrastructure	State of WA, vested in Local Government and the Department of Biodiversity, Conservation & Attractions, Public Transport Authority	MRS Amendment process complete (1082/33). Part of Bush Forever in Wungong Redevelopment Area Normalisation MRS amendment. Metronet Byford link	Yes. Vested in appropriate authority
266	A	Wungong Brook, Byford	4.83	9.99	26.21	11.227	13.58	21.15	9.91	Guildford	Parks & Recreation	Parks & Recreation	Parks & Recreation	Parks & Recreation	Bush Forever Reserves	State of WA, vested in Shire Serpentine Jarrahdale	Part of Bush Forever in Wungong Redevelopment Area Normalisation MRS amendment	Progressing. Investigate acquiring private Parks & Recreation reserved land through ceding free of cost foreshore reserve
	B		5.16								Rural	Rural, Parks & Recreation	General Rural, Public Open Space, Rural, Rural Living A, Special Rural	Public Open Space, Rural living A, Special Rural	Bush Forever Reserves	Private, State of WA		
267		Mandogalup Road Bushland, Hope Valley	15.69	15.69	15.97	15.718	15.72	16.33	16.04	Karrakatta Central and South	Rural	Parks & Recreation	Rural A	Parks & Recreation	Bush Forever Reserves	Western Australian Planning Commission	MRS Amendment process complete (1082/33)	Progressing, DBCA to identify those Bush Forever areas which should be formally gazetted as conservation reserves under the Land Administration Act 1997



Bush Forever area No	Part	Location Name	Bushland (ha) 2000 (book) (parts)	Total Bushland (ha) 2000 (book)	Site Area (ha) 2000	2001 NV (ha) in original BF site	2020 NVE (ha) in original BF site	Site Area (ha) 2020 (MRS layer)	2020 NVE (ha) MRS BF layer 2020	Vegetation Complex Type	MRS 2000	MRS 2020	TPS 2000	TPS 2020	Site Implementation Category	Owner/ Management body	Other Information or recommendation	Site Sign Off - Assessed against intent of Implementation Category	
268	A	Mandogalup Road Bushland, Mandogalup	3.38	94.74	99.57	87.774	87.14	99.97	87.56	Bassendean Central and South, Karrakatta Central and South, Herdsman	Parks & Recreation (Road and Rail)	Parks & Recreation, Other Regional Roads	Parks & Recreation	Parks & Recreation, Other Regional Roads	Bush Forever Reserves	State of WA	Investigate management body	In progress. Investigate appropriate management body	
	B		91.36								Rural (Road and Rail)	Parks & Recreation, Rural, Other Regional Roads	Rural A, Rural B	Rural A	Bush Forever Reserves, Government Lands or Public Infrastructure	Private, State of WA	MRS Amendment process complete (1082/33). Investigate acquiring private land		
269		The Spectacles	348.44	348.44	422.36	388.199	390.6	428.44	396.52	Karrakatta Central & South, Herdsman, Bassendean Central & South	Parks & Recreation (Road and Rail)	Parks & Recreation, Railway	Parks & Recreation	Parks & Recreation, Railway	Bush Forever Reserves	State of WA, vested in the Department of Biodiversity, Conservation and Attractions, Western Australian Planning Commission, Public Transport Authority, Local Government	Additions to Bush Forever through MRS Amendment 1335/57	Progressing. DBCA to identify which should be formally gazetted as conservation reserves under the Land Administration Act 1997	
270	A	Sandy Lake and adjacent bushland, Anketell	72.11	177.18	228.38	207.327	188.88	202.59	187.997	Bassendean Central and South, Cottesloe Central & South	Parks & Recreation (Road and Rail)	Parks & Recreation, Primary Regional Roads	Parks & Recreation	Parks & Recreation, Primary Regional Roads	Bush Forever Reserves	State of WA, vested in Department of Biodiversity, Conservation and Attractions, Private, Main Roads	Investigate acquiring existing reserved private land	Progressing. DBCA to identify those Bush Forever areas which should be formally gazetted as conservation reserves under the Land Administration Act 1997	
	B		86.96								Rural, Rural - Water Protection	Parks & Recreation, Water Catchment	Park Recreation & Drainage, Rural A	Parks & Recreation, Water Catchment	Bush Forever Reserves	Western Australian Planning Commission, Private	MRS Amendment process complete (1082/33). Investigate acquiring private land		
	C		18.11								Rural	Rural	Rural A	Rural A	Urban, Industrial or Resource Development, CCW	Private	NPS agreed. Bush Forever to be ceded free of cost at subdivision. Investigate to change site implementation category to BF Reserves when NPS finalised and reserve Parks & Recreation	Progressing NPS	
271	A	Cardup Brook Bushland (2), Cardup/ Peel Estate	5.53	32.52	32.96	32.331	31.692	35.08	31.73	Guildford	Rural	Rural	Rural, Special Use	Rural, Special Use	Rural Lands, CCW	Private		Intent of implementation category met	
	B		23.45								Forrestfield, Guildford	Urban Deferred	Urban Deferred	Special Use	Memorial	Urban, Industrial or Resource Development	Private	NPS agreement proposed for land swap. Requires Planning Approvals. Investigate to change site implementation category to BF Reserves when NPS finalised	Progressing NPS
	C		3.54								Guildford	Urban	Parks & Recreation	Public Open Space	Parks & Recreation	Bush Forever Reserve, CCW	State of WA, vested in Local Government, Private	NPS agreed. Investigate acquiring private land reserved under MRS amendment 1082/33	Progressing NPS



Bush Forever area No	Part	Location Name	Bushland (ha) 2000 (book) (parts)	Total Bushland (ha) 2000 (book)	Site Area (ha) 2000	2001 NV (ha) in original BF site	2020 NVE (ha) in original BF site	Site Area (ha) 2020 (MRS layer)	2020 NVE (ha) MRS BF layer 2020	Vegetation Complex Type	MRS 2000	MRS 2020	TPS 2000	TPS 2020	Site Implementation Category	Owner/ Management body	Other Information or recommendation	Site Sign Off - Assessed against intent of Implementation Category
272	A	Sicklemore Road Bushland, Parmelia/ Casuarina	32.7	79.01	103.4	89.365	79.593	104.36	82.72	Bassendean Central and South, Karrakatta Central and South, Herdsman	Parks & Recreation	Parks & Recreation	Parks & Recreation	Parks & Recreation	Bush Forever Reserves	State of WA, Unallocated Crown Land		Investigate single management body for all of the site
	B		46.31								Urban (Road and Rail)	Parks & Recreation, Railways	Park Recreation & Drainage, Residential	Park Recreation & Drainage, Residential	Bush Forever Reserves, Government Lands or Public Infrastructure	State of WA, vested in Local Government, Western Australian Planning Commission	MRS Amendment process complete (1082/33)	
273	A	Casuarina Prison Bushland	63.9	116.98	118.18	117.038	111.94	113.42	111.64	Bassendean Central and South	Parks & Recreation	Parks & Recreation	Parks & Recreation	Parks & Recreation	Bush Forever Reserves	Department of Corrective Services		Intent of implementation category met
	B		53.08								Public Purpose - Prison	Public Purpose - Prison	Public Purpose - Prison	Public Purpose - Prison	Government Lands or Public Infrastructure	Department of Corrective Services		
275		Stakehill Swamp, Baldviss	171.15	171.15	180.47	167.001	175.3	0	0	Cottesloe Central and South, Herdsman, Karrakatta Central and South	Rural	Parks & Recreation	Local Roads, Rural	Parks & Recreation		Western Australian Planning Commission, Private	MRS Amendment process complete but removed from Bush Forever - Ministerial Decision	Once all land acquired by WAPC, investigate adding back to Bush Forever
277	A	River, Stakehill and Harvey Roads Bushland, Karnup	2.24	20.91	36.66	35.088	35.09	36.67	35.089	Serpentine River	Parks & Recreation	Parks & Recreation	No Zoning	Parks & Recreation	Bush Forever Reserves	State of WA, vested in the Department of Mines, Industry and Safety & Department of Biodiversity, Conservation & Attractions		Yes. Vested in appropriate authority
	B		18.67								Public Purpose - Special Uses, Rural (Road and Rail)	Parks & Recreation, Rural	Public Purpose - Special Uses, Rural	Rural	Government lands or Public Infrastructure	State of WA, vested in Water Corporation and the Department of Mines, Industry and Safety & Department of Biodiversity, Conservation & Attractions	Road realigned to avoid Bush Forever	Yes. Vested in appropriate authority
278	A	Cassia Drive Bushland, Karnup	32.2	42.28	43.96	41.255	35.561	43.91	35.58	Karrakatta Central and South	Rural	Rural	Special Rural	Special Rural	Rural Lands	Private		Intent of implementation category met
	B		10.08								Urban Deferred (Road and Rail)	Urban Deferred	Special Rural	Development Residential	Urban, Industrial or Resource Development	Private	NPS in progress	Progressing NPS
280		Dianella Open Space	16.04	16.04	38.7	16.103	16.103	38.72	16.107	Bassendean Central & South	Parks & Recreation	Parks & Recreation	Parks & Recreation	Parks & Recreation	Bush Forever Reserves, CCW	State of WA, vested in Local Government		Yes. Vested in appropriate authority
281		Herdsman Lake	22.56	22.56	311.31	29.808	29.81	311.22	29.671	Herdsman	Parks & Recreation	Parks & Recreation	Parks & Recreation	Parks & Recreation	Bush Forever Reserves, CCW	State of WA, vested in the Department of Biodiversity, Conservation & Attractions		Yes. Vested in appropriate authority
282		Tomah Road Bushland, Wattle Grove	5.62	5.62	7.24	5.602	4.893	7.26	4.89	Southern River	Parks & Recreation	Parks & Recreation	Parks & Recreation	Parks & Recreation	Bush Forever Reserves	Western Australian Planning Commission		Progressing. DBCA to identify those Bush Forever areas which should be formally gazetted as conservation reserves under the Land Administration Act 1997



Bush Forever area No	Part	Location Name	Bushland (ha) 2000 (book) (parts)	Total Bushland (ha) 2000 (book)	Site Area (ha) 2000	2001 NV (ha) in original BF site	2020 NVE (ha) in original BF site	Site Area (ha) 2020 (MRS layer)	2020 NVE (ha) MRS BF layer 2020	Vegetation Complex Type	MRS 2000	MRS 2020	TPS 2000	TPS 2020	Site Implementation Category	Owner/ Management body	Other Information or recommendation	Site Sign Off - Assessed against intent of Implementation Category
283		Queens Park Bushland, Queens Park	14.37	14.37	40.74	17.974	17.661	39.66	17.63	Southern River	Parks & Recreation	Parks & Recreation, Urban	Parks & Recreation	Parks & Recreation, Urban	Bush Forever Reserves, CCW	Western Australian Planning Commission	MRS amendment required to remove Urban (road reserve) totally cleared from Bush Forever	Progressing, DBCA to identify those Bush Forever areas which should be formally gazetted as conservation reserves under the Land Administration Act 1997
284		South West Link from Wilbinga to Yanche National Park	550.62	550.62	629.42	562.87	562.52	641.59	571.815	Cottesloe North, Quindalup	Parks & Recreation	Parks & Recreation	Parks & Recreation	Parks & Recreation	Bush Forever Reserves	Western Australian Planning Commission		Progressing, DBCA to identify those Bush Forever areas which should be formally gazetted as conservation reserves under the Land Administration Act 1997
285		State Forest 65 - Pinjar Plantation North Bushland (2), Yanche	3.29	3.29	3.29	3.147	3.15	3.29	3.147	Karrakatta North	State Forest	State Forest, Water Catchment	State Forest	State Forest, Water Catchment	Bush Forever Reserves	State of WA, vested in Department of Biodiversity Conservation & Attractions		Yes. Vested in appropriate authority
286		State Forest 65 - Pinjar Plantation North Bushland (3), Yanche	53.4	53.4	53.41	52.74	52.74	61.84	53.27	Karrakatta North	Parks & Recreation	Parks & Recreation, Water Catchment	Parks & Recreation	Parks & Recreation, Water Catchment	Bush Forever Reserves	State of WA, vested in Department of Biodiversity Conservation & Attractions		Yes. Vested in appropriate authority
288		Yanche National Park and Adjacent Bushland	2696.85	2696.85	2896.77	2710.605	2695.7	2900.75	2698.345	Cottesloe Central & South, Herdsman, Cottesloe North	Parks & Recreation (Road and Rail)	Parks & Recreation, Rural	Parks & Recreation	Parks & Recreation, Rural	Bush Forever Reserves, CCW	State of WA, vested in State Government		Yes. Vested in appropriate authority
289		Ningana Bushland, Yanche/ Eglington	529.9	529.9	617.01	599.288	527.63	657.16	566.87	Cottesloe North, Quindalup	Parks & Recreation (Road and Rail)	Parks & Recreation, Railways, Other Regional Roads	Parks & Recreation	Parks & Recreation	Bush Forever Reserves, Government Lands or Public Infrastructure	Western Australian Planning Commission		Progressing, DBCA to identify those Bush Forever areas which should be formally gazetted as conservation reserves under the Land Administration Act 1997
290		Hopkins Road Bushland, Nowergup	406.8	406.8	437.64	396.859	385.3	438.55	385.81	Cottesloe Central & South, Karrakatta Central & South	Parks & Recreation	State Forest, Water Catchment	State Forest	State Forest, Water Catchment	Bush Forever Reserves	State of WA, vested in Department of Biodiversity Conservation & Attractions		Yes. Vested in appropriate authority
291	A	Jenkins Road South Bushland, Bullsbrook	22.2	320.61	325.37	261.261	264.792	320.26	264.11	Mogumber South	Rural	Parks & Recreation	Rural Residential	Parks & Recreation	Bush Forever Reserves	State of WA, vested in Department of Biodiversity Conservation & Attractions	Small addition in MRS Amendment 1333/57	Yes. Vested in appropriate authority
	B		298.41							Mogumber South, Reagan	Rural	Rural	Landscape, General Rural, Rural Residential	Landscape	Rural Lands	Private		Intent of implementation category met
292	A	Bullsbrook Nature Reserve and adjacent Bushland, Bullsbrook	114.89	190.99	200.08	191.451	182.83	200.54	183.095	Beerullah, Reagan	Parks & Recreation (Road and Rail)	Parks & Recreation	Parks & Recreation	Parks & Recreation	Bush Forever Reserves, CCW	State of WA, vested in Department of Biodiversity Conservation & Attractions	Small addition in MRS Amendment 1333/57	Yes. Vested in appropriate authority
	B		41.74								Rural	Parks & Recreation	Recreation	Parks & Recreation	Bush Forever Reserves, CCW	State of WA, vested in Local Government	MRS Amendment process complete (1082/33)	Yes. Vested in appropriate authority
	C		34.36								Rural	Rural	General Rural	General Rural	Rural Lands, CCW	Private		Intent of implementation category met



Bush Forever area No	Part	Location Name	Bushland (ha) 2000 (book) (parts)	Total Bushland (ha) 2000 (book)	Site Area (ha) 2000	2001 NV (ha) in original BF site	2020 NVE (ha) in original BF site	Site Area (ha) 2020 (MRS layer)	2020 NVE (ha) MRS BF layer 2020	Vegetation Complex Type	MRS 2000	MRS 2020	TPS 2000	TPS 2020	Site Implementation Category	Owner/ Management body	Other Information or recommendation	Site Sign Off - Assessed against intent of Implementation Category	
293	A	Shire View Hill and adjacent Bushland, Nowergup/ Neerabu (North Flynn Drive)	171.58	268.14	269.84	264.9	260.68	270.42	260.35	Cottesloe Central and South, Karrakatta Central & South	Parks & Recreation	Parks & Recreation, Water Catchment	Parks & Recreation	Parks & Recreation, Water Catchment	Bush Forever Reserves, CCW	State of WA, vested in Department of Biodiversity Conservation & Attractions		Yes. Vested in appropriate authority	
	B		57.69								Rural	Rural	Rural	Rural Resource	Urban, Industrial or Resource Development	State of WA	SPP 2.4 shows site as exclusion area and significant geological supply. Basic Raw Materials NPS in progress	Progressing NPS	
	C		38.87								Industrial	Industrial	Rural	Industrial Development	Urban, Industrial or Resource Development	Western Australian Planning Commission, Western Australian Land Authority	NPS agreed. Investigate MRS amendment to reserve Lot 502 for Parks & Recreation and change site implementation category to BF reserves	Progressing. DBCA to identify those Bush Forever areas which should be formally gazetted as conservation reserves under the Land Administration Act 1997	
294	A	Pearce Aerodrome and Adjacent Bushland, Bullsbrook	25.77	213.46	817.13	212,436	216.84	424.75	237.85	Beermullah, Guildford, Yanga	Rural	Rural	General Rural	General Rural	Regional Creeklines	Private, Commonwealth of Australia		Intent of implementation category met	
	B		32.12								Rural	Rural, Public Purpose - Commonwealth Government	Recreation	Rural, Public Purpose - Commonwealth Government	Government Lands or Public Infrastructure	Commonwealth, State of WA	MRS Amendment 1333/57 removed cleared areas within the Pearce Airport	Intent of implementation category met	
	C		153.92								Public Purpose - Commonwealth Government	Public Purpose - Commonwealth Government	Public Purpose - Commonwealth Government	Public Purpose - Commonwealth Government	Government Lands or Public Infrastructure	Commonwealth of Australia		Intent of implementation category met	
	D		1.65								Beermullah	Rural	Rural	General Rural	General Rural	Rural Lands	Western Australian Planning Commission	Investigate to be reserved for Parks & Recreation	Progressing. DBCA to identify those Bush Forever areas which should be formally gazetted as conservation reserves under the Land Administration Act 1997
295	A	Flynn Drive Bushland, Neerabup (Industrial Estate #2)	12	108.18	118.12	111,921	100.71	115.73	100.77	Karrakatta Central & South	Parks & Recreation	Parks & Recreation	Parks & Recreation	Parks & Recreation	Bush Forever Reserves	State of WA, vested in Local Government	Rationalisation of Bush Forever boundary to remove built road through MRS Amendment 1333/57	Yes. Vested in appropriate authority	
	B		4.85								Pinjar	Rural	Parks & Recreation	No Zoning	Parks & Recreation	Bush Forever Reserves	Road Isolation, Local Government	Reserved in MRS amendment 1082/33	Intent of implementation category met
	C		49.37								Cottesloe Central and South	Industrial	Industrial, Parks & Recreation	Rural	Industrial Development, Parks & Recreation	Urban, Industrial or Resource Development, Bush Forever Reserves, Government Lands or Public Infrastructure	Western Australian Planning Commission, Private	NPS agreed. Investigate secure BF through the planning process and ceding free of cost or acquisition. SPP 2.4 shows exclusion zone and extraction zone. Investigate to change site implementation category of BF Reserves	Progressing. DBCA to identify those Bush Forever areas which should be formally gazetted as conservation reserves under the Land Administration Act 1997
	D		41.96								Urban (Road and Rail)	Parks & Recreation, Other Regional Roads	Residential Development	Parks & Recreation, Other Regional Roads	Bush Forever Reserves, Government Lands or Public Infrastructure	State of WA	NPS agreed. Reserved in MRS amendment 1082/33	Investigate appropriate management body	



Bush Forever area No	Part	Location Name	Bushland (ha) 2000 (book) (parts)	Total Bushland (ha) 2000 (book)	Site Area (ha) 2000	2001 NV (ha) in original BF site	2020 NVE (ha) in original BF site	Site Area (ha) 2020 (MRS layer)	2020 NVE (ha) MRS BF layer 2020	Vegetation Complex Type	MRS 2000	MRS 2020	TPS 2000	TPS 2020	Site Implementation Category	Owner/ Management body	Other Information or recommendation	Site Sign Off - Assessed against intent of Implementation Category
296		Ellen Brook, Upper Swan	43.84	43.84	57.22	43.519	43.06	57.26	43.09	Beermullah, Guildford	Rural	Rural	General Rural	General Rural	Regional Creeklines, CCW	Private		Intent of implementation category met
298		Della Road South Bushland, Bullsbrook	10.07	10.07	10.35	10.013	10.01	10.52	10.114	Yanga	Rural	Rural	General Rural	General Rural	Regional Creeklines, CCW	Private		Intent of implementation category met
299	A	Yellagonga Regional Park, Wanneroo/ Woodvale/ Kingsley	378.31	380.65	1252.41	467.79	479.97	1239.73	480.15	Herdsmen, Karrakatta Central & South, Cottesloe Central & South	Parks & Recreation	Parks & Recreation	Parks & Recreation	Parks & Recreation	Bush Forever Reserves, CCW	Western Australian Planning Commission, Part managed by Department of Biodiversity, Conservation & Attractions		Progressing, DBCA to identify those Bush Forever areas which should be formally gazetted as conservation reserves under the Land Administration Act 1997
	B		2.34							Cottesloe Central and South	Central City Area (Road and Rail)	Central City Area	No Zone	Local Distributor Road	Government Lands or Public Infrastructure	Local Government	A small section of the public road was removed through MRS Amendment 1333/57	Intent of implementation category met
300	A	Maralla Road Bushland, Ellenbrook/ Upper Swan (Baldivis Estate)	580.64	631.94	648.05	628.419	602.942	708.4	616.08	Bassendean Central & South, Bassendean North	Parks & Recreation	Parks & Recreation, Water Catchment	Parks & Recreation	Parks & Recreation, Water Catchment	Bush Forever Reserves, CCW,	Western Australian Planning Commission, State of WA		Progressing, DBCA to identify those Bush Forever areas which should be formally gazetted as conservation reserves under the Land Administration Act 1997
	B		29.17							Guildford, Swan, Yanga	Rural	Parks & Recreation, Rural	General Rural, Special Purpose, Special Rural	Parks & Recreation, Rural	Regional Creeklines, CCW, Bush Forever Reserves	Private, State of WA	MRS Amendment 1333/57 rationalised boundary to urban interface. Investigate appropriate management body and ceding Bush Forever in exchange for development	Progressing. Investigate appropriate management body
	C		22.13							Bassendean North, Yanga, Bassendean North Transition	Public Purpose - Special Uses, Rural (Road and Rail)	Parks & Recreation, Regional Roads, Public Purposes - Special Uses	Public Purpose - Special Uses, Special Purpose	Parks & Recreation, Regional Roads, Public Purposes - Special Uses	Government Lands or Public Infrastructure, Bush Forever Reserves	State of WA, vested in the Department of Biodiversity, Conservation & Attractions	MRS amendment complete. Eastern Districts omnibus 4	Yes. Vested in appropriate authority
301	A	Ellenbrook Nature Reserve and adjacent bushland, Upper Swan	58.89	63.63	77.51	66.594	66.594	77.48	66.566	Guildford, Yanga	Parks & Recreation	Parks & Recreation, Restricted	Parks & Recreation	Parks & Recreation	Bush Forever Reserves, CCW	State of WA, vested in Department of Biodiversity, Conservation & Attractions		Yes. Vested in appropriate authority
	B		4.74								Rural	Rural	General Rural	General Rural	Rural Lands, CCW	State of WA, vested in Department of Biodiversity, Conservation & Attractions, Private	Investigate rezoning State owned portion to Parks & Recreation and changing site implementation category to BF Reserves	Yes. Vested in appropriate authority



Bush Forever area No	Part	Location Name	Bushland (ha) 2000 (book) (parts)	Total Bushland (ha) 2000 (book)	Site Area (ha) 2000	2001 NV (ha) in original BF site	2020 NVE (ha) in original BF site	Site Area (ha) 2020 (MRS layer)	2020 NVE (ha) MRS BF layer 2020	Vegetation Complex Type	MRS 2000	MRS 2020	TPS 2000	TPS 2020	Site Implementation Category	Owner/ Management body	Other Information or recommendation	Site Sign Off - Assessed against Intent of Implementation Category
302 (Joined with east part of the bush no.305 in MRS)		Swan River and Jane Brook, Ashfield to Upper Swan	171.85	171.85	259.43	180.323	180.873	261	177.92	Guildford, Swan	Industrial, Public Purpose - High School, Rural, Waterways (Road and Rail)	Parks & Recreation, Waterways, Rural, Regional Roads,	Caravan Park, General Industrial, General Rural, Public Purposes, Public Purpose - High School, Recreation, Swan Valley Rural, Waterways	Parks & Recreation, Waterways, Rural, Regional Roads, Public Purposes, Swan Valley Rural	Regional Creeklines, CCW	Private, Western Australian Planning Commission, Main Roads, State of WA	Investigate single management authority	Intent of implementation category met
303	A	Whitfords Avenue Bushland, Craigie, Padbury (Pinaroo)	69.81	129.22	161.95	132.478	123.39	155.9	123.8	Cottesloe Central and South, Karrakatta Central and South	Parks & Recreation	Parks & Recreation	Parks & Recreation	Parks & Recreation	Bush Forever Reserves	State of WA, vested in Local Government		Yes. Vested in appropriate authority
	B		28.53								Public Purpose - Special Uses	Public Purpose - Special Uses	Public Purpose - Special Uses	Public Purpose - Special Uses	Government Lands or Public Infrastructure	Metropolitan Cemeteries Board	1 hectare land swap in MRS Amendment 1333/57	Yes. Vested in appropriate authority
	C		30.59								Public Purpose - Water Authority of WA, Urban	Public Purpose - Water Authority of WA, Urban	Public Purpose - Water Authority of WA, Urban	Public Purpose - Water Authority of WA, Environmental Conservation Reserve	Government Lands or Public Infrastructure	Water Corporation, State of WA, vested in Local Government		Intent of implementation category met
	D		0.29								Urban (Road and Rail)	Parks & Recreation	Residential Development	Parks & Recreation	Bush Forever Reserves	State of WA, vested in Local Government	MRS Amendment process complete (1082/33)	Yes. Vested in appropriate authority
304	A	Whiteman Park, Whiteman West Swan	1378.88	1547.87	2542.23	1428.812	1470.462	2801.66	1809.72	Bassendean Central and South, Southern River	Parks & Recreation	Parks & Recreation	Parks & Recreation	Parks & Recreation	Bush Forever Reserves	Western Australian Planning Commission	METRONET	Progressing, DBCA to identify those Bush Forever areas which should be formally gazetted as conservation reserves under the Land Administration Act 1997
	B		168.99								Rural	Parks & Recreation, Public Purpose, Water Catchment	General Rural, Special Purpose	Parks & Recreation, Public Purpose, Water Catchment	Bush Forever Reserves, CCW	Western Australian Planning Commission, Private	MRS Amendment process complete	
305	A	Bennett Brook, Eden Hill to West Swan	94.12	118.51	179.26	89.135	116.22	177.95	115.84	Southern River, Guildford	Parks & Recreation	Parks & Recreation, Urban, Rural, Regional Roads, Railways, Other Regional Roads	Parks & Recreation	Parks & Recreation, Urban, Rural, Regional Roads, Railways, Other Regional Roads, No Zone	Bush Forever Reserves, CCW, Government Lands or Public Infrastructure	State of WA, Western Australian Planning Commission		Progressing, DBCA to identify those Bush Forever areas which should be formally gazetted as conservation reserves under the Land Administration Act 1997
	B		24.39							Guildford, Swan	Public Purpose - Hospital, Public Purpose - Special Uses, Rural, Urban, Waterways (Road and Rail)	Parks & Recreation, Waterways, Public Purpose - Hospital, Other Regional Roads, Rural	General Rural, Private Clubs and Institutions, Public Purpose - Hospital, Public Purpose - Special Uses, Single Residential, Swan Valley Rural, Waterways	Parks & Recreation, Waterways, Public Purpose - Hospital, Other Regional Roads, Private Clubs & Institutions	Regional Creeklines, CCW	Private, State of WA, Western Australian Planning Commission	Investigate ceding of private Parks & Recreation land though the planning process or acquisition	



Bush Forever area No	Part	Location Name	Bushland (ha) 2000 (book) (parts)	Total Bushland (ha) 2000 (book)	Site Area (ha) 2000	2001 NV (ha) in original BF site	2020 NVE (ha) in original BF site	Site Area (ha) 2020 (MRS layer)	2020 NVE (ha) MRS BF layer 2020	Vegetation Complex Type	MRS 2000	MRS 2020	TPS 2000	TPS 2020	Site Implementation Category	Owner/ Management body	Other Information or recommendation	Site Sign Off - Assessed against intent of Implementation Category
306	A	Talbot Road Bushland, Stratton/ Swan View	64.28	95.13	100.19	94.507	94.51	99.13	93.92	Forrestfield, Guildford	Parks & Recreation	Parks & Recreation	Parks & Recreation	Parks & Recreation	Bush Forever Reserves	Stae of WA, vested in Department of Biodiversity, Conservation & Attractions		Yes. Vested in appropriate authority
	B		16.12							Forrestfield	Urban	Urban	Public Purposes	Public Purposes	Government Lands or Public Infrastructure	State of WA, vested in Metropolitan Cemeteries Board	Agreed Cemetary NPS	Intent of implementation category met
	C		3.32							Forrestfield	Urban	Urban	Recreation	Recreation	Government Lands or Public Infrastructure, Bush Forever Reserves	Conservation Commission	Investigate reserving for Parks & Recreation	Yes. Vested in appropriate authority
	D		11.41							Forrestfield	Urban	Parks & Recreation	Recreation	Parks & Recreation	Bush Forever Reserves	State of WA, Unallocated Crown Land	MRS Amendment process complete (1082/33)	Progressing. DBCA to identify those Bush Forever areas which should be formally gazetted as conservation reserves under the Land Administration Act 1997
307		Lightning Swamp and Adjacent Bushland, Noranda	70.07	70.07	74.11	72.134	70.14	74.87	70.032	Bassendean Central & South, Southern River	Parks & Recreation (Road and Rail)	Parks & Recreation, Regional Roads	Parks & Recreation	Parks & Recreation, Regional Roads	Bush Forever Reserves, CCW, Government Lands or Public Infrastructure	State of WA, vested in Local Government		Yes. Vested in appropriate authority
308		Trigg Bushland and adjacent coastal reserve, Trigg/ Scarborough	129.64	129.64	178.09	134.735	134.733	170.19	134.026	Quindalup, Cottesloe Central & South	Parks & Recreation (Road and Rail)	Parks & Recreation, Primary Regional Roads	Parks & Recreation	Parks & Recreation, Primary Regional Roads	Bush Forever Reserves	State of WA, vested in Local Government	Addition of land through MRS Amendment 1334/57	Yes. Vested in appropriate authority
309		Farrall Road Bushland, Stratton	1.63	1.63	1.63	1.576	1.58	1.63	1.576	Guildford	Urban	Urban	Residential Development	Residential Development	Urban, Industrial or Resource Development	Private	NPS agreement proposed. Secure BF through the planning process. Investigate to change site implementation category to BF Reserves when NPS finalised	Progressing NPS
310	A	Floreat Beach Bushland, City Beach / Scarborough	33.64	51.38	111.54	77.684	77.2	104.63	76.265	Cottesloe Central and South	Parks & Recreation	Parks & Recreation	Parks & Recreation	Parks & Recreation	Bush Forever Reserves	State of WA, vested in Local Government		Yes. Vested in appropriate authority
	B		17.74								Urban (Road and Rail)	Urban	Parks & Recreation	Parks & Recreation, Town Reserve	Government Lands or Public Infrastructure	Town of Cambridge	Investigate MRS Amendment to Parks & Recreation and change site implementation category to BF Reserves	Intent of implementation category met
311		South Guildford Bushland, Hazelmere	21.46	21.46	21.83	21.223	21.222	21.32	21.11	Guildford, Southern River	Public Purpose - Commonwealth Government	Public Purpose - Commonwealth Government	Public Purpose - Commonwealth Government	Public Purpose - Commonwealth Government	Government Lands or Public Infrastructure	Commonwealth of Australia		Intent of implementation category met



Bush Forever area No	Part	Location Name	Bushland (ha) 2000 (book) (parts)	Total Bushland (ha) 2000 (book)	Site Area (ha) 2000	2001 NV (ha) in original BF site	2020 NVE (ha) in original BF site	Site Area (ha) 2020 (MRS layer)	2020 NVE (ha) MRS BF layer 2020	Vegetation Complex Type	MRS 2000	MRS 2020	TPS 2000	TPS 2020	Site Implementation Category	Owner/ Management body	Other Information or recommendation	Site Sign Off - Assessed against intent of Implementation Category
312	A	Bold Park and Adjacent Bushland, City Beach	348.22	351.09	507.95	389.606	384.35	465.15	380.67	Cottesloe Central and South	Parks & Recreation (Road and Rail)	Parks & Recreation, Primary Regional Road, Public purposes - Water Authority of WA	Parks & Recreation	Parks & Recreation	Bush Forever Reserves, Government Lands or Public Infrastructure	State of WA, vested in Botanic Gardens & Parks Authority, Water Corporation		Yes. Vested in appropriate authority
	B		2.87								Public Purpose - High School	Public Purpose - High School, Primary Regional Road	Public Purpose - High School	Public Purpose - High School	Government Lands or Public Infrastructure	State of WA, vested in Department of Education		Intent of implementation category met
313	A	Swan River Saltmarshes, Bayswater/ Maylands	35.33	38.89	49.17	32.486	32.81	40.28	33.65	Swan	Parks & Recreation	Parks & Recreation	Parks & Recreation	Parks & Recreation	Bush Forever Reserves, CCW	Western Australian Planning Commission		Progressing. DBCA to identify those Bush Forever areas which should be formally gazetted as conservation reserves under the Land Administration Act 1997
	B		3.56							Guildford	Private Recreation, Waterways	Parks & Recreation, Waterways, Urban	Private Recreation, Waterways	Parks & Recreation, Waterways, Local Road	Regional Creeklane, CCW	State of WA, vested in Local Government and Department of Biodiversity, Conservation & Attractions	MRS Amendment 1334/57 to correct the Bush Forever overlay	Yes. Vested in appropriate authority
314	A	Swan River Foreshore, Mount Lawley/ Maylands	16.51	16.63	27.75	14.618	14.6	27.9	14.619	Vasse, Swan	Parks & Recreation, Urban, Waterways	Parks & Recreation, Urban, Waterways, Public Purpose - Water Authority	Waterways, No Zone	Waterways, Parks & Recreation	Bush Forever Reserves, CCW	Western Australian Planning Commission, State of WA vested in Local Government, Department of Biodiversity, Conservation & Attractions, Water Corporation		Yes. Vested in appropriate authority
	B		0.12															
315	A	Swanbourne Bushland, Swanbourne/ City Beach	63.96	172.15	221.57	183.754	183.25	215.03	181.74	Quindalup, Cottesloe Central & South	Parks & Recreation (Road and Rail)	Parks & Recreation, Primary Regional Roads, Parks & Recreation - Restricted Public Access	Parks & Recreation	Parks & Recreation, Primary Regional Roads	Bush Forever Reserves	State of WA, vested in Botanic Gardens & Parks Authority, Main Roads WA		Yes. Vested in appropriate authority
	B		1.84							Cottesloe Central and South	Urban	Urban	Parks & Recreation, Recreation	Recreation	Government Lands or Public Infrastructure	City of Nedlands	Investigate changing reserve to Parks & Recreation and change implementation category	Intent of implementation category met
	C		106.35							Cottesloe Central and South, Quindalup	Public Purpose - Commonwealth Government, Public Purpose - Water Authority of WA	Parks & Recreation, Primary Regional Roads, Public Purposes - Water Authority of WA, Public Purposes - Commonwealth Government	Public Purpose - Commonwealth Government, Public Purpose - Water Authority of WA	Parks & Recreation, Primary Regional Roads, Public Purposes - Water Authority of WA, Public Purposes - Commonwealth Government	Government Lands or Public Infrastructure	Commonwealth of Australia, Water Corporation, State of WA, vested in Local Government		Intent of implementation category met



Bush Forever area No	Part	Location Name	Bushland (ha) 2000 (book) (parts)	Total Bushland (ha) 2000 (book)	Site Area (ha) 2000	2001 NV (ha) in original BF site	2020 NVE (ha) in original BF site	Site Area (ha) 2020 (MRS layer)	2020 NVE (ha) MRS BF layer 2020	Vegetation Complex Type	MRS 2000	MRS 2020	TPS 2000	TPS 2020	Site Implementation Category	Owner/ Management body	Other Information or recommendation	Site Sign Off - Assessed against Intent of Implementation Category
316	A	Maida Vale Reserve and adjacent bushland, Maida Vale	12.77	15	35.98	14.56	13.46	35.41	12.91	Forrestfield	Rural, Urban	Parks & Recreation	Public Building, Recreation/ Open Space	Parks & Recreation, Local Open Space	Bush Forever Reserves, Government Lands or Public Infrastructure	State of WA, Shire of Kalamunda	MRS Amendment process complete (1082/33)	Yes. Vested in appropriate authority
	B		2.23							Forrestfield	Rural	Parks & Recreation, Rural	Special Rural	Special Rural, No Zoning	Rural Lands	State of WA, vested in Local Government, Private		Intent of implementation category met
317		Kings Park	320.81	320.81	406.27	321.974	317.134	406.49	317.14	Karrakatta Central & South	Parks & Recreation	Parks & Recreation	Parks & Recreation	Parks & Recreation	Bush Forever Reserves	State of WA, vested in Botanic Gardens & Parks Authority		Yes. Vested in appropriate authority
319		Dundas Road, Forrestfield	51.2	51.2	65.55	57.92	51.583	65.88	51.53	Southern River	Industrial, Public Purpose - Special Uses, Public Purpose - State Energy Commission (Road and Rail)	Parks & Recreation, Primary Regional Roads	Light Industry, Public Purpose - Special Uses, Public Purpose - State Energy Commission	Parks & Recreation, Primary Regional Roads	Bush Forever Reserves, CCW, Government Lands or Public Infrastructure	State of WA, vested in Department of Biodiversity, Conservation & Attractions, Main Roads,	MRS Amendment process complete	Yes. Vested in appropriate authority
320		Hartfield Park Bushland, Forrestfield	70.02	70.02	176.87	73.561	71.28	164.97	70.99	Southern River	Parks & Recreation (Road and Rail)	Parks & Recreation, Primary Regional Roads	Parks & Recreation	Parks & Recreation, Primary Regional Roads	Bush Forever Reserves, CCW, Government Lands or Public Infrastructure	State of WA, vested in Local Government		Yes. Vested in appropriate authority
321	A	Brickwood Reserve and adjacent bushland, Byford	39.72	44.91	57.11	44.255	43.94	57.16	43.937	Forrestfield, Guildford	Parks & Recreation	Urban, Parks & Recreation	Parks & Recreation	Urban (Road Reserve), Parks & Recreation	Bush Forever Reserves, CCW	State of WA, vested in Local Government		Yes. Vested in appropriate authority
	B		2.9								Urban	Urban	Public and Community Purposes	Public and Community Purposes	Government Lands or Public Infrastructure, CCW	Private		Intent of implementation category met
	C		2.29								Urban, Parks & Recreation	Urban Development	Road Isolation, Parks & Recreation	Bush Forever Reserves, CCW	State of WA, vested in Local Government	MRS Amendment process complete (1082/33)	Yes. Vested in appropriate authority	
322	A	Burns Beach Bushland	72.49	277.06	487.3	413.231	371.64	368.07	345.487	Quindalup	Parks & Recreation	Parks & Recreation	Parks & Recreation	Parks & Recreation	Bush Forever Reserves	State of WA, vested in Local Government, WAPC	Huge blowout in area	Yes. Vested in appropriate authority
	B		54.23							Quindalup	Rural	Parks & Recreation	Rural	Parks & Recreation	Bush Forever Reserves	State of WA, Western Australian Planning Commission	MRS Amendment process complete	Progressing. DBCA to identify those Bush Forever areas which should be formally gazetted as conservation reserves under the Land Administration Act 1997
	C		113.31							Cottesloe Central and South, Quindalup	Rural	Parks & Recreation	Rural	Parks & Recreation	Bush Forever Reserves	Private	NPS agreed. Requires ceding of Bush Forever free of cost at subdivision	Progressing NPS
	D		37.03							Cottesloe Central and South, Quindalup	Urban	Parks & Recreation	Rural	Parks & Recreation	Bush Forever Reserves	Western Australian Planning Commission	NPS finalised	Progressing. DBCA to identify those Bush Forever areas which should be formally gazetted as conservation reserves under the Land Administration Act 1997



Bush Forever area No	Part	Location Name	Bushland (ha) 2000 (book) (parts)	Total Bushland (ha) 2000 (book)	Site Area (ha) 2000	2001 NV (ha) in original BF site	2020 NVE (ha) in original BF site	Site Area (ha) 2020 (MRS layer)	2020 NVE (ha) MRS BF layer 2020	Vegetation Complex Type	MRS 2000	MRS 2020	TPS 2000	TPS 2020	Site Implementation Category	Owner/ Management body	Other Information or recommendation	Site Sign Off - Assessed against intent of Implementation Category
323	A	Link from Burns Beach to Neerabup National Park (Tamala Park Tip site)	25.69	92.22	127.01	92.506	96.833	119.71	97.31	Quindalup	Rural	Public Purpose - Special Use	Public Purpose - Special Use	Public Purpose - Special Use	Government Lands or Public Infrastructure	Local Government		Yes. Vested in appropriate authority
	B		66.53							Cottesloe Central and South, Quindalup	Rural	Parks & Recreation	Rural	Parks & Recreation	Bush Forever Reserves	Local Government	MRS Amendment process complete	Yes. Vested in appropriate authority
324	A	Jandabup Lake and adjacent bushland, Jandabup/ Mariginiup	89.42	107.45	508.84	302.445	300.731	508.13	300.765	Pinjar, Karrakatta Central & South	Parks & Recreation	Parks & Recreation, Water Catchment	Parks & Recreation	Parks & Recreation	Bush Forever Reserves, CCW	State of WA, vested in Department of Biodiversity Conservation & Attractions, Western Australian Planning Commission, Private	Investigate the acquisition of private owned land and DBCA to manage all the site	Progressing. DBCA to identify those Bush Forever areas which should be formally gazetted as conservation reserves under the Land Administration Act 1997
	B		18.03							Pinjar	Rural	Rural	Rural	Rural	Rural Lands	Private		Intent of implementation category met
325	A	Coastal strip from Burns Beach to Hillary's (Urn Park)	175.92	194.49	280.56	205.293	202.12	248.4	188.79	Quindalup	Parks & Recreation	Parks & Recreation, Urban, Waterways	Parks & Recreation	Parks & Recreation, Local Distributor Road	Bush Forever Reserves	State of WA, vested in Local Government, WA Land Authority, City of Joondalup	Ocean Reef Marina development	Intent of implementation category met
	B		18.57								Public Purpose - Special Use (Road and Rail)	Public Purpose - Special Use, Other Regional Roads	Public Purpose - Special Use	Public Purpose - Special Use, Other Regional Roads	Government Lands or Public Infrastructure	State of WA, Minister for Sport & Recreation		
326	A	Hawkins Road, Jandabup/ Gnangara	151.71	313.89	334.46	262.827	245.24	338.58	246.75	Bassendean Central & South, Pinjar	Parks & Recreation, State Forest	Parks & Recreation, State Forest	Parks & Recreation	Parks & Recreation, State Forest	Bush Forever Reserves	Western Australian Planning Commission, State of WA, vested in the Department of Biodiversity, Conservation & Attractions		Progressing. DBCA to identify those Bush Forever areas which should be formally gazetted as conservation reserves under the Land Administration Act 1997
	B		162.18							Bassendean Central and South, Bassendean North Transition, Pinjar	Rural	Rural Water Protection, Rural	Rural	Rural Water Protection, Rural	Rural Lands	Private	Restrictive covenant on titles from subdivision	Intent of implementation category met
327	A	Badgerup Lake and adjacent bushland, Wanneroo	30.6	92.52	143.02	84.867	87.12	134.06	86.99	Herdsmen, Karrakatta Central and South	Parks & Recreation	Parks & Recreation	Parks & Recreation	Parks & Recreation	Bush Forever Reserves, CCW	State of WA, vested in Local Government	East Wanneroo District Structure Plan	Yes. Vested in appropriate authority
	B		5.41							Karrakatta Central and South	Rural	Parks & Recreation	Rural	Parks & Recreation	Bush Forever Reserves	State of WA, vested in Local Government	East Wanneroo District Structure Plan	Yes. Vested in appropriate authority
	C		27.18							Herdsmen, Karrakatta Central and South	Rural	Parks & Recreation	Special Rural	Parks & Recreation	Bush Forever Reserves	State of WA, vested in Local Government	MRS Amendment process complete (1082/33). East Wanneroo District Structure Plan	Yes. Vested in appropriate authority
	D		29.33							Herdsmen, Karrakatta Central and South	Rural	Rural	Rural, Special Rural	Rural resource	Rural Lands	Private	East Wanneroo District Structure Plan	Intent of implementation category met



Bush Forever area No	Part	Location Name	Bushland (ha) 2000 (book) (parts)	Total Bushland (ha) 2000 (book)	Site Area (ha) 2000	2001 NV (ha) in original BF site	2020 NVE (ha) in original BF site	Site Area (ha) 2020 (MRS layer)	2020 NVE (ha) MRS BF layer 2020	Vegetation Complex Type	MRS 2000	MRS 2020	TPS 2000	TPS 2020	Site Implementation Category	Owner/ Management body	Other Information or recommendation	Site Sign Off - Assessed against intent of Implementation Category
328		Decourcey Way Bushland, Marangaroo	27.79	27.79	32.8	32.517	27.293	26.72	26.668	Karrakatta Central & South	Parks & Recreation (Road and Rail)	Parks & Recreation	Parks & Recreation	Parks & Recreation	Bush Forever Reserves	State of WA, vested in Local Government		Yes. Vested in appropriate authority
329		Point Heathcote Foreshore, Applecross	0	0	1.62	0.084	0.084	1.01	0.073	Karrakatta Central & South	Parks & Recreation	Parks & Recreation	Parks & Recreation	Parks & Recreation	Bush Forever Reserves	State of WA, vested in Local Government	Rationalised boundary through MRS Amendment 1334/57	Yes. Vested in appropriate authority
331		Blackwall Reach, Point Walter, Alfred Cove and Adjacent Bushland, Bicton to Applecross	30.82	30.82	109.81	35.75	35.592	106.3	34.47	Karrakatta Central & South	Parks & Recreation	Parks & Recreation	Parks & Recreation	Parks & Recreation	Bush Forever Reserves	Management Order with City of Melville	Rationalised boundary through MRS Amendment 1334/57	Yes. Vested in appropriate authority
333	A	Canning River Foreshore (Salter Point to Wilson, Clontarf)	16.23	17.88	34.77	21.605	21.51	27.96	20.64	Bassendean Central and South	Parks & Recreation	Parks & Recreation	Parks & Recreation	Parks & Recreation	Bush Forever Reserves	State of WA, vested in Local Government		Yes. Vested in appropriate authority
	B		1.65								Urban	Urban	Parks & Recreation	Parks & Recreation	Bush Forever Reserves, CCW	Indigenous Land Corporation		Intent of implementation category met
334		Chidley Point and Adjacent Bushland, Mosman Park	3.23	3.23	17.15	8.123	7.93	14.19	7.87	Cottesloe Central & South	Parks & Recreation	Parks & Recreation	Parks & Recreation	Parks & Recreation	Bush Forever Reserves	State of WA, vested in Local Government		Yes. Vested in appropriate authority
335		Minim Cove, Mosman Park	0	0	12.25	3.556	3.56	12.9	5.331	Cottesloe Central & South	Parks & Recreation	Parks & Recreation	Parks & Recreation	Parks & Recreation	Bush Forever Reserves	State of WA, vested in Local Government, Western Australian Planning Commission	Rationalised boundary through MRS Amendment 1334/57. Investigate the City to manage all the site	Intent of implementation category met
336		Wireless Hill Park, Ardross	34.06	34.06	40.56	34.476	34.47	40.55	34.465	Karrakatta Central & South, Bassendean Central & South	Parks & Recreation (Road and Rail)	Parks & Recreation	Parks & Recreation	Parks & Recreation	Bush Forever Reserves	State of WA, vested in Local Government, Town of Melville		Yes. Vested in appropriate authority
337		Booragoon Lake, Booragoon	9.97	9.97	13.27	9.903	9.903	13.27	9.903	Bassendean Central and South	Urban	Parks & Recreation, Urban	Local Open Space	Parks & Recreation, Public Open Space	Bush Forever Reserves, CCW	State of WA, vested in Local and the Department of Biodiversity, Conservation & Attractions (Regional Park), Water Corporation	MRS Amendment process complete (1082/33)	Yes. Vested in appropriate authority
338	A	Yagan Wetland and Adjacent Bushland, Rossmoyne to Bull Creek	14.59	16.4	24.95	16.833	22.41	26.94	23.64	Bassendean Central and South	Parks & Recreation	Parks & Recreation	Parks & Recreation	Parks & Recreation	Bush Forever Reserves	State of WA, vested in Local Government	Rationalised boundary through MRS Amendment 1334/57	Yes. Vested in appropriate authority
	B		1.81								Urban	Parks & Recreation	Living Areas, Local Open Space	Parks & Recreation	Bush Forever Reserves, Government Lands or Public Infrastructure	State of WA, vested in the Local Government, Electricity Networks Corporation	Remove Government Lands or Public Infrastructure implementation category. Rationalised through MRS amendment 1334/57	Yes. Vested in appropriate authority
339		Piney Lake Reserve, Winthrop	13.55	13.55	68.21	43.077	43.08	68.17	43.07	Karrakatta Central & South, Bassendean Central & South	Parks & Recreation	Parks & Recreation	Parks & Recreation	Parks & Recreation	Bush Forever Reserves, CCW	State of WA, vested in Local Government and the Department of Biodiversity, Conservation & Attractions (Regional Park)	Dense vegetation covering wetland	Yes. Vested in appropriate authority



Bush Forever area No	Part	Location Name	Bushland (ha) 2000 (book) (parts)	Total Bushland (ha) 2000 (book)	Site Area (ha) 2000	2001 NV (ha) in original BF site	2020 NVE (ha) in original BF site	Site Area (ha) 2020 (MRS layer)	2020 NVE (ha) MRS BF layer 2020	Vegetation Complex Type	MRS 2000	MRS 2020	TPS 2000	TPS 2020	Site Implementation Category	Owner/ Management body	Other Information or recommendation	Site Sign Off - Assessed against intent of Implementation Category
340		Phoebe Street Bushland, Southern River (Forresdale/ Wungong #4)	7.33	7.33	7.35	7.298	6.604	7.35	6.6	Southern River	Urban Deferred	Urban Deferred, Rural	Rural	General Rural	Urban, Industrial or Resource Development	Private, Western Australian Planning Commission	NPS agreement proposed. Southern River Precinct 3 shows site protected. Secure BF through the planning process. Investigate change to site implementation category to BF Reserves when NPS finalised	NPS to finalise and vest in appropriate authority
341		Woodman Point, Coogee/ Munster	91.7	91.7	247.19	129.8	131.78	242.56	134.125	Quindalup, Cottesloe Central & South	Parks & Recreation	Parks & Recreation	Parks & Recreation	Parks & Recreation	Bush Forever Reserves	State of WA, vested in the Department of Biodiversity, Conservation & Attractions		Yes. Vested in appropriate authority
342	A	Anstey/Keane Dampland and adjacent bushland	229.16	296.43	368.08	315.334	327.77	368.4	327.71	Southern River	Parks & Recreation	Parks & Recreation	Parks & Recreation	Parks & Recreation	Bush Forever Reserves, CCW	Western Australian Planning Commission, managed by Department of Biodiversity, Conservation & Attractions	MRS Amendment process complete (1082/33)	Progressing. DBCA to identify those Bush Forever areas which should be formally gazetted as conservation reserves under the Land Administration Act 1997
	B		26.59								Rural	Parks & Recreation	General Rural	Parks & Recreation	Bush Forever Reserves, CCW	Western Australian Planning Commission, managed by Department of Biodiversity, Conservation & Attractions		
	C		40.68								Industrial	Parks & Recreation	General Industry	Special Control Area, Bush Forever outside Parks & Recreation and Wetland Protection Area	Urban, Industrial or Resource Development, CCW	Western Australian Planning Commission, managed by Department of Biodiversity, Conservation & Attractions		
344	A	Dennis De Young Reserve and Gibbs Road Swamp Bushland, Banjup/ Forrestdale	252.85	289.23	472.82	348.116	363.72	467.02	365.7	Bassendean Central and South, Southern River	Parks & Recreation (Road and Rail)	Parks & Recreation, Water Catchment	Parks & Recreation	Parks & Recreation	Bush Forever Reserves, CCW	Western Australian Planning Commission, State of WA, vested in the Department of Biodiversity Conservation & Attractions, Private	Investigate acquisition of private land	Progressing. DBCA to identify those Bush Forever areas which should be formally gazetted as conservation reserves under the Land Administration Act 1997
	B		36.38								Rural, Rural - Water Protection	Rural, Rural Water Protection, Parks & Recreation	General Rural, General Rural - Ground Water Protection	Rural - Water Protection	Rural Lands, CCW	Private, Western Australian Planning Commission	Lot 40 and Lot 23 are now Parks & Recreation. Removal of land historically devoid of native vegetation through MRS Amendment 1335/57	



Bush Forever area No	Part	Location Name	Bushland (ha) 2000 (book) (parts)	Total Bushland (ha) 2000 (book)	Site Area (ha) 2000	2001 NV (ha) in original BF site	2020 NVE (ha) in original BF site	Site Area (ha) 2020 (MRS layer)	2020 NVE (ha) MRS BF layer 2020	Vegetation Complex Type	MRS 2000	MRS 2020	TPS 2000	TPS 2020	Site Implementation Category	Owner/ Management body	Other Information or recommendation	Site Sign Off - Assessed against intent of Implementation Category
345	A	Forrestdale Lake and adjacent bushland, Forrestdale	278.52	340.55	658.84	348.609	357.8	637.74	344.834	Bassendean Central and South, Southern River	Parks & Recreation	Parks & Recreation	Parks & Recreation	Parks & Recreation, Wetland Conservation Area	Bush Forever Reserves, CCW	State of WA, vested in the Department of Biodiversity, Conservation & Attractions, Western Australian Planning Commission		Progressing, DBCA to identify those Bush Forever areas which should be formally gazetted as conservation reserves under the Land Administration Act 1997
	B		14.28							Southern River	Rural (Road and Rail)	Parks & Recreation	Rural	Parks & Recreation	Bush Forever Reserves, CCW	Western Australian Planning Commission	MRS Amendment process complete (1082/33). Addition of part of Nominated site 17	Progressing, DBCA to identify those Bush Forever areas which should be formally gazetted as conservation reserves under the Land Administration Act 1997
	C		47.75							Bassendean Central and South, Southern River	Rural	Rural	General Rural, Rural	Rural Living	Rural Lands	Private		Intent of implementation category met
346	A	Brownman Swamp, Mt Brown Lake and adjacent bushland, Henderson/ Naval Base	436.19	498.99	616.51	554.786	526.23	580.14	526.507	Cottesloe Central and South	Parks & Recreation (Road and Rail)	Parks & Recreation, Other Regional Roads, Primary Regional Roads	Parks & Recreation	Parks & Recreation, Other Regional Roads, Primary Regional Roads	Bush Forever Reserves, Government Land or Public Infrastructure	State of WA, vested in the Department of Biodiversity, Conservation & Attractions	Rationalised boundary through MRS Amendment 1335/57	Yes. Vested in appropriate authority
	B		62.8							Industrial, Public Purpose - Special Use	Industrial, Public Purpose - Special Use	General Industry, Park Recreation & Drainage	Industrial, Parks & Recreation & Drainage	Urban, Industrial or Resource Development, Government Lands or Public Infrastructure	Western Australian Planning Commission, Private	Waiting outcomes of Westport proposal. Investigate reserving for Parks & Recreation as per BF vol 1	No. Investigate reserving for P&R and appropriate management body	
347	A	Wandi Nature Reserve and adjacent bushland, Wandii/Oakford	436.19	412.25	558.11	418.64	437.48	559.27	437.466	Bassendean Central and South	Parks & Recreation	Parks & Recreation, Water Catchment, Urban	Parks & Recreation	Parks & Recreation, Drainage Catchment Management	Bush Forever Reserves	Western Australian Planning Commission, State of WA, vested in the Department of Biodiversity, Conservation & Attractions	Rationalised Bush Forever boundary through MRS Amendment 1335/57. Investigate further rationalisation to remove urban land	Progressing, DBCA to identify those Bush Forever areas which should be formally gazetted as conservation reserves under the Land Administration Act 1997
	B		62.8							Rural - Water Protection	Rural - Water Protection	Rural	Rural Groundwater Protection	Bush Forever Reserves	State of WA, vested in the Department of Biodiversity, Conservation & Attractions	Yes. Vested in appropriate authority		
348	A	Modong Nature Reserve and adjacent bushland, Oakford	232.03	239.14	300.43	290.567	288.73	296.47	288.132	Bassendean Central and South	Parks & Recreation (Road and Rail)	Parks & Recreation, Water Catchment, Primary Regional Roads	Parks & Recreation	Parks & Recreation, Water Catchment, Primary Regional Roads	Bush Forever Reserves, CCW	State of WA, vested in the Department of Biodiversity, Conservation & Attractions		Yes. Vested in appropriate authority
	B		7.11							Rural - Water Protection	Parks & Recreation	Rural	Parks & Recreation	Rural Lands, CCW	Western Australian Planning Commission	Increased Bush Forever through acquisition	Progressing, DBCA to identify those Bush Forever areas which should be formally gazetted as conservation reserves under the Land Administration Act 1997	



Bush Forever area No	Part	Location Name	Bushland (ha) 2000 (book) (parts)	Total Bushland (ha) 2000 (book)	Site Area (ha) 2000	2001 NV (ha) in original BF site	2020 NVE (ha) in original BF site	Site Area (ha) 2020 (MRS layer)	2020 NVE (ha) MRS BF layer 2020	Vegetation Complex Type	MRS 2000	MRS 2020	TPS 2000	TPS 2020	Site Implementation Category	Owner/ Management body	Other Information or recommendation	Site Sign Off - Assessed against intent of Implementation Category
349	A	Leda and adjacent bushland, Leda	834.24	888.06	1132.67	952.668	926.71	1106.25	922.752	Quindalup, Cottesloe Central & South	Parks & Recreation (Road and Rail)	Parks & Recreation, Regional Roads	Parks & Recreation	Parks & Recreation, Regional Roads	Bush Forever Reserves, CCW, Government Lands or Public Infrastructure	State of WA, vested in the Department of Biodiversity, Conservation & Attractions, Unallocated Crown Land, Western Australian Planning Commission	Assign management body to Unallocated Crown Land	Progressing, DBCA to identify those Bush Forever areas which should be formally gazetted for conservation reserves under the Land Administration Act 1997
	B		36.23							Bassendean Central and South, Cottesloe Central and South, Karrakatta Central and South, Serpentine River	Rural	Rural, Parks & Recreation	No Zoning, Rural A	Rural, Parks & Recreation	Government Lands or Public Infrastructure	Unallocated Crown Land	Rationalised boundary through MRS Amendment 1335/57	Progressing, DBCA to identify those Bush Forever areas which should be formally gazetted as conservation reserves under the Land Administration Act 1997
	C		17.59							Cottesloe Central and South, Karrakatta Central and South	Urban	Parks & Recreation	Rural A, Special Residential	Parks & Recreation	Bush Forever Reserves	Western Australian Planning Commission	NPS finalised. Reserved for Parks & Recreation in 1335/57	Investigate DBCA or LG management
350	A	Byford to Serpentine Rail/Road Reserves and Adjacent Bushland (1)	0.2	10.18	93.13	22.04	31.54	92.51	31.513	Forrestfield, Guildford	Parks & Recreation	Parks & Recreation	Parks & Recreation	Parks & Recreation	Bush Forever Reserves	Local Government	Progressing, DBCA to identify those Bush Forever areas which should be formally gazetted for conservation reserves under the Land Administration Act 1997	
	B		3.71								Rural, Urban	Parks & Recreation, Rural	Public Open Space	Public Open Space	Bush Forever Reserves, CCW	State of WA, vested in the Local Government, Unallocated Crown Land		
	C		6.27								Primary Regional Roads, Railways, Urban	Primary Regional Roads, Railways, Urban, Parks & Recreation	Primary Regional Roads, Railways, No Zone	Primary Regional Roads, Railways, Parks & Recreation, Road Isolation	Government Lands or Public Infrastructure	State of WA, Local Government		
351		Cardup Brook Bushland, Cardup/Peel Estate (3)	3.27	3.27	10.74	3.267	3.52	10.75	3.522	Guildford	Urban	Urban, Primary Regional Road, Rural	Urban Development, No Zone	Urban Development, Special Rural	Regional Creeklines	Private, State of WA	Intent of implementation category met	
352	A	Cardup Nature Reserve and Adjacent Bushland, Cardup	71.43	86.2	89.67	86.27	82.76	89.66	82.767	Guildford	Parks & Recreation	Parks & Recreation	Parks & Recreation	Parks & Recreation	Bush Forever Reserves	State of WA, vested in the Department of Biodiversity, Conservation & Attractions		Yes. Vested in appropriate authority
	B		14.77								Rural	Rural	Rural, Special Rural	Special Rural	Rural Lands	Private	Intent of implementation category met	
353		Banksia Road Nature Reserve, Peel Estate	32.37	32.37	32.95	31.578	31.58	32.94	31.585	Bassendean Central & South	Parks & Recreation	Parks & Recreation	Parks & Recreation	Parks & Recreation	Bush Forever Reserves, CCW	State of WA, vested in the Department of Biodiversity, Conservation & Attractions		Yes. Vested in appropriate authority



Bush Forever area No	Part	Location Name	Bushland (ha) 2000 (book) (parts)	Total Bushland (ha) 2000 (book)	Site Area (ha) 2000	2001 NV (ha) in original BF site	2020 NVE (ha) in original BF site	Site Area (ha) 2020 (MRS layer)	2020 NVE (ha) MRS BF layer 2020	Vegetation Complex Type	MRS 2000	MRS 2020	TPS 2000	TPS 2020	Site Implementation Category	Owner/ Management body	Other Information or recommendation	Site Sign Off - Assessed against intent of Implementation Category
354	A	Norman Road Bushland (1), Whitby/ Cardup	59.97	80.85	154.95	95.426	93.51	147.9	93.488	Guildford, Forrestfield	Parks & Recreation	Parks & Recreation	Parks & Recreation	Parks & Recreation	Bush Forever Reserves	Private	To be ceded free of cost at subdivision through NPS	Progressing NPS
	B		20.88							Forrestfield	Urban Deferred	Urban Deferred, Urban	Rural	Rural, Urban Development	Urban, Industrial or Resource Development	Private	NPS agreement proposed. Secure BF through the planning process. Investigate change to site implementation category to BF Reserves when NPS finalised	Progressing NPS
355	A	Point Peron and Adjacent Bushland, Peron/ Shoalwater Bay	93.55	102.85	189.32	126.46	126.4	187.31	126.616	Quindalup	Parks & Recreation (Road and Rail)	Parks & Recreation, Other Regional Roads	Parks & Recreation	Parks & Recreation, Other Regional Roads	Bush Forever Reserves, CCW, Government Lands or Public Infrastructure	State of WA, vested in the Department of Biodiversity, Conservation & Attractions, Local Government		Yes. Vested in appropriate authority
	B		9.3								Public Purpose - Special Use	Public Purpose - Special Use	Public Purpose - Special Use	Public Purpose - Special Use	Government Lands or Public Infrastructure	State of WA, vested in Local Government and Water Authority		Yes. Vested in appropriate authority
356	A	Lake Colloonyup, Lake Walyungup and adjacent bushland, Hillman to Port Kennedy	1418.41	1531.03	2741.59	1752.485	1767.65	2737.41	1802.383	Quindalup, Cottesloe Central & South	Parks & Recreation	Parks & Recreation, Primary Regional Road, Railways	Parks & Recreation	Parks & Recreation, Primary Regional Road, Railways	Bush Forever Reserves, CCW, Government Lands or Public Infrastructure	State of WA, vested in the Department of Biodiversity, Conservation & Attractions, Western Australian Planning Commission, Public Transport Authority		No. Further clearing for infrastructure may occur
	B		66.58							Public Purpose - Special Use, Public Purpose - Water Authority of WA, Rural	Public Purpose - Special Use, Public Purpose - Water Authority of WA, Parks & Recreation	Public Purpose - Special Use, Public Purpose - Water Authority of WA, Rural	Public Purpose - Special Use, Public Purpose - Water Authority of WA, Parks & Recreation	Government Lands or Public Infrastructure	Water Corporation	Rationalise boundary through MRS Amendment 1335/57		
	C		46.04							Rural (Road and Rail)	Other Regional Roads, Parks & Recreation	Local Roads, Public Open Space	Other Regional Roads, Parks & Recreation	Bush Forever Reserves, Government Lands or Public Infrastructure	State of WA, vested in Local Government	MRS Amendment process complete (1082/33)		Yes. Vested in appropriate authority
358		Lake Richmond, Rockingham	26.56	26.56	80.03	28.672	27.79	81.73	30.911	Quindalup	Parks & Recreation (Road and Rail)	Parks & Recreation, Urban, Other Regional Roads	Parks & Recreation	Parks & Recreation, Road Isolation, Other Regional Roads	Bush Forever Reserves, CCW, Government Lands or Public Infrastructure	State of WA, vested in the Department of Biodiversity, Conservation & Attractions, Local Government	Additions to Bush Forever through MRS Amendment 1335/57	Yes. Vested in appropriate authority



Bush Forever area No	Part	Location Name	Bushland (ha) 2000 (book) (parts)	Total Bushland (ha) 2000 (book)	Site Area (ha) 2000	2001 NV (ha) in original BF site	2020 NVE (ha) in original BF site	Site Area (ha) 2020 (MRS layer)	2020 NVE (ha) MRS BF layer 2020	Vegetation Complex Type	MRS 2000	MRS 2020	TPS 2000	TPS 2020	Site Implementation Category	Owner/ Management body	Other Information or recommendation	Site Sign Off - Assessed against intent of Implementation Category
360	A	Mundijong and Watkins Roads Bushland, Mundijong/ Peel Estate	41.93	73.79	150.15	73.483	71.59	143.29	76.166	Forrestfield, Guildford	Parks & Recreation	Parks & Recreation	Parks & Recreation	Parks & Recreation	Bush Forever Reserves	State of WA, vested in the Department of Biodiversity, Conservation & Attractions		Yes. Vested in appropriate authority
	B		4.76							Guildford	Urban	Urban	Public Open Space	Public Open Space	Government Lands or Public Infrastructure, CCW	State of WA, vested in Shire Serpentine Jarrahdale	Review implementation category	
	C		15.81							Guildford	Rural	Rural, Other Regional Roads, Parks & Recreation	Rural	Rural, Other Regional Roads, Parks & Recreation	Bush Forever Reserves, Government Lands or Public Infrastructure	State of WA, vested in Shire Serpentine Jarrahdale		
	D		2.61							Forrestfield, Guildford	Rural, Urban, Urban Deferred	Parks & Recreation	Public Open Space, Rural	Parks & Recreation	Bush Forever Reserves	State of WA, vested in the Department of Biodiversity, Conservation & Attractions	MRS Amendment process complete (1082/33)	
	E		6							Forrestfield, Guildford	Other Regional Roads, Primary Regional Roads, Railways, Urban, Rural	Other Regional Roads, Primary Regional Roads, Railways, Urban, Rural	Other Regional Roads, Primary Regional Roads, Railways	Other Regional Roads, Primary Regional Roads, Railways, Public Open Space, Rural	Government Lands or Public Infrastructure	State of WA, vested in the local Government	Review implementation category	
	F		2.68							Forrestfield, Guildford	Rural	Rural	Rural	Rural	Rural Lands	Private		
361		Norman Road Bushland (2), Whitby/ Cardup	32.78	32.78	32.99	32.646	29.21	33	29.221	Forrestfield, Guildford	Rural	Rural	Rural, Special Use	Special Use, Rural	Rural Lands	Private	Minister determined BF boundary through MRS amendment 1215/41. Site undergoing negotiations to achieve an improved environmental outcome and ceding of Bush Forever	Progressing NPS
362		Roman Road Bushland, Whitby (Evelyn Street, Mundijong)	8.43	8.43	10.49	8.503	7.88	8.23	7.789	Forrestfield	Urban, Urban Deferred	Parks & Recreation	Urban Development, No Zone	Parks & Recreation	Bush Forever Reserves	State of WA, vested in the Department of Biodiversity, Conservation & Attractions, Local Government	MRS Amendment process complete (1082/33)	Yes. Vested in appropriate authority
365	A	Byford to Serpentine Rail/ Road Reserves and Adjacent Bushland (2)	2.8	4.32	58.76	20.044	20.6	58.7	20.574	Forrestfield, Guildford	Rural	Parks & Recreation	Public Open Space, Rural	Parks & Recreation	Government Lands or Public Infrastructure	State of WA, vested in the Department of Biodiversity, Conservation & Attractions	Investigate changing BF implementation category to Bush Forever Reserves	Yes. Vested in appropriate authority
	B		1.52							Guildford	Railways	Railways, Rural, Other Regional Roads, Urban	Railways	Railways, Other Regional Roads, Road Isolation	Government Lands or Public Infrastructure, CCW	State of WA, Local Government	Intent of implementation category met	
367		Penguin, Seal, Bird and Gull Islands and Shag Rock	6.15	6.15	14.63	6.148	6.68	13.65	6.679	Quindalup	Parks & Recreation	Parks & Recreation, Waterways	Parks & Recreation	Parks & Recreation, Waterways	Bush Forever Reserves, Regional Creeklines	State of WA, vested in the Department of Biodiversity, Conservation & Attractions		Yes. Vested in appropriate authority



Bush Forever area No	Part	Location Name	Bushland (ha) 2000 (book) (parts)	Total Bushland (ha) 2000 (book)	Site Area (ha) 2000	2001 NV (ha) in original BF site	2020 NVE (ha) in original BF site	Site Area (ha) 2020 (MRS layer)	2020 NVE (ha) MRS BF layer 2020	Vegetation Complex Type	MRS 2000	MRS 2020	TPS 2000	TPS 2020	Site Implementation Category	Owner/ Management body	Other Information or recommendation	Site Sign Off - Assessed against intent of Implementation Category
368		Lowlands Bushland, Eastern Block, Peel Estate	1034.09	1034.09	1064.51	1028.984	1011.76	1179.74	1034.339	Bassendean Central and South, Dardanup, Guildford, Southern River	Rural	Rural, Parks & Recreation	Rural	Rural, Parks & Recreation	Rural Lands	State of WA, vested in the Department of Biodiversity, Conservation & Attractions, Private	Additions to Bush Forever and reserving for Parks & Recreation through MRS Amendment 1335/57. Investigate changing site implementation category to Bush Forever Reserves. Offset for metronet, gateway and other state significant projects	Yes. Vested in appropriate authority
369		Doghill Road Bushland, Baldvis	58.81	58.81	59.08	48.691	48.36	59.09	48.366	Dardanup	Rural	Rural	Rural, Local Roads	Rural, Special Rural	Rural Lands	Private		Intent of implementation category met
371		Serpentine River, Peel Estate to Serpentine	84.97	84.97	87.78	80.336	71.57	86.03	71.343	Bassendean Central and South, Forrestfield, Guildford, Southern River	Rural (Road and Rail)	Rural, Railways, Primary Regional Roads	Public and Community Purposes, Public Open Space, Rural	Public Open Space, Rural	Regional Creeklines, CCW, Government Lands or Public Infrastructure	Private, State of WA, vested in Local Government		Intent of implementation category met
372		Lowlands Bushland, Western Block (Hymus Swamp), Peel Estate	133.6	133.6	141.54	133.216	138.19	179.52	157.823	Bassendean Central and South, Dardanup, Southern River	Rural	Rural, Parks & Recreation	Rural	Conservation, Rural	Rural Lands	State of WA, vested in the Department of Biodiversity, Conservation & Attractions, Private	Additions to Bush Forever and Parks and Recreation reservation through MRS Amendment 1335/57	Yes. Vested in appropriate authority
375	A	Byford to Serpentine Rail/Road Reserves and Adjacent Bushland (3)	10.87	12.59	17.67	14.634	14.63	17.66	14.633	Guildford, Forrestfield	Parks & Recreation	Parks & Recreation	Parks & Recreation	Parks & Recreation	Bush Forever Reserves, CCW	Shire of Serpentine-Jarrahdale		Yes. Vested in appropriate authority
	1.72		Urban (Road and Rail)								Parks & Recreation, Railway, Urban	Local Open Space, No Zone	Parks & Recreation, Railway, Road Isolation	Government Lands or Public Infrastructure	Unallocated Crown Land, Local Government		Investigate appropriate manager for Unallocated Crown Land	
376	A	Baldvis Road Bushland, Baldvis	15.46	107.25	114.28	101.27	94.7	113.39	94.63	Karrakatta Central and South, Serpentine River	Parks & Recreation	Parks & Recreation	Parks & Recreation	Parks & Recreation, Road Isolation	Bush Forever Reserves	State of WA, Local Government		Yes. Vested in appropriate authority
	B		Rural (Road and Rail)								Parks & Recreation, Rural, Other Regional Roads	Local Roads, Rural, Special Rural	Parks & Recreation, Rural, Other Regional Roads	Government Lands or Public Infrastructure	Water Corporation, State of WA, vested in City of Rockingham		Yes. Vested in appropriate authority	
	C		Rural								Rural, Parks & Recreation	Special Rural, Rural	Rural, Parks & Recreation	Rural Lands	Private, Western Australian Planning Commission, State of WA		Intent of implementation category met	
377		Port Kennedy	674.97	674.97	785.25	724.08	729.12	754.61	721.678	Quindalup	Parks & Recreation	Parks & Recreation	Parks & Recreation	Parks & Recreation	Bush Forever Reserves	State of WA, vested in the Department of Biodiversity, Conservation & Attractions		Yes. Vested in appropriate authority



Bush Forever area No	Part	Location Name	Bushland (ha) 2000 (book) (parts)	Total Bushland (ha) 2000 (book)	Site Area (ha) 2000	2001 NV (ha) in original BF site	2020 NVE (ha) in original BF site	Site Area (ha) 2020 (MRS layer)	2020 NVE (ha) MRS BF layer 2020	Vegetation Complex Type	MRS 2000	MRS 2020	TPS 2000	TPS 2020	Site Implementation Category	Owner/ Management body	Other Information or recommendation	Site Sign Off - Assessed against intent of Implementation Category
378	A	Henderson Road Bushland, Peel Estate	40.91	116.67	140.48	100.738	94.15	140.48	94.132	Bassendean Central and South, Southern River	Rural	Rural	Public Open Space	Public Open Space	Government Lands or Public Infrastructure	State of WA, vested in the Local Government and leased		Intent of implementation category met
	B		54.76							Bassendean Central and South	Rural	Parks & Recreation	Rural	Parks & Recreation	Bush Forever Reserves	Private	MRS Amendment process complete (1082/33). Investigate acquiring private land	Progressing
	C		21							Bassendean Central and South, Southern River	Rural	Rural	Rural	Rural	Rural Lands	Private		Intent of implementation category met
379		Anstey Swamp, Karnup	270.24	270.24	287.32	273.069	271.59	287.28	271.554	Herdsmen, Karrakatta Central & South, Cottesloe Central & South	Parks & Recreation	Parks & Recreation	Parks & Recreation	Parks & Recreation	Bush Forever Reserves	Western Australian Planning Commission, managed by Department of Biodiversity, Conservation & Attractions		Progressing. DBCA to identify those Bush Forever areas which should be formally gazetted as conservation reserves under the Land Administration Act 1997
380	A	Rosella Road Bushland, Bullsbrook	2777.47	8004.15	8134.69	7794.127	7881.38	8179.33	7839.467	Bassendean Central and South Transition, Bassendean North, Bassendean North Transition, Karrakatta North, Karrakatta North Transition, Karrakatta Central & South	Parks & Recreation	Parks & Recreation, State Forest	Parks & Recreation	Parks & Recreation	Bush Forever Reserves, CCW	State of WA, vested in Department of Biodiversity, Conservation & Attractions		Yes. Vested in appropriate authority
	B		5226.68							Bassendean North Transition, Karrakatta North, Karrakatta North Transition, Karrakatta Central & South	Public Purpose - Commonwealth Government, Public Purpose - State Energy Commission, State Forests	Parks & Recreation, State Forests, Public Purposes - State Energy Commission	Public Purpose - Commonwealth Government, Public Purpose - State Energy Commission, State Forests	Parks & Recreation, State Forests, Public Purposes - State Energy Commission	Bush Forever Reserves	State of WA, vested in Department of Biodiversity, Conservation & Attractions, Electrical Networks Corporation	Yes. Vested in appropriate authority	
381		Ridges and Adjacent Bushland, Yanchepp/ Nowergup	3004.87	3004.87	3014.14	2930.34	2929.41	3045.48	2930.986	Cottesloe Central & South, Cottesloe North, Karrakatta North	Parks & Recreation	Parks & Recreation, State Forest	Parks & Recreation	Parks & Recreation, State Forest	Bush Forever Reserves	State of WA vested in the Department of Biodiversity, Conservation & Attractions		Yes. Vested in appropriate authority
382	A	Lake Pinjar and Adjacent Bushland, Pinjar	494.6	735.35	1285.39	773.882	935.72	1700	999.159	Bassendean North, Pinjar, Karrakatta Central & South	Parks & Recreation	Parks & Recreation, Rural, Public Purpose - Special Uses	Parks & Recreation	Parks & Recreation, Rural, Public Purpose - Special Uses	Bush Forever Reserves	Western Australian Planning Commission, Private	Addition of nominated site 1. Investigate reserving the Rural zoned lot to Parks & Recreation. Investigate acquiring existing Parks & Recreation reserved private land	Progressing. DBCA to identify those Bush Forever areas which should be formally gazetted as conservation reserves under the Land Administration Act 1997
	B		240.75								Rural	Parks & Recreation	Rural, No Zone	Parks & Recreation	Bush Forever Reserves, CCW	Western Australian Planning Commission, State of WA	MRS Amendment process complete (1082/33). Investigate acquiring existing reserved private land	



Bush Forever area No	Part	Location Name	Bushland (ha) 2000 (book) (parts)	Total Bushland (ha) 2000 (book)	Site Area (ha) 2000	2001 NV (ha) in original BF site	2020 NVE (ha) in original BF site	Site Area (ha) 2020 (MRS layer)	2020 NVE (ha) MRS BF layer 2020	Vegetation Complex Type	MRS 2000	MRS 2020	TPS 2000	TPS 2020	Site Implementation Category	Owner/ Management body	Other Information or recommendation	Site Sign Off - Assessed against intent of Implementation Category
383	A	Neerabup National Park, Lake Gnowerup Nature Reserve and Adjacent Bushland, Neerabup	1519.07	1721.6	1861.21	1719.383	1651.71	1835.12	1649.81	Cottesloe Central and South, Karrakatta Central & South, Herdsman	Parks & Recreation (Road and Rail)	Parks & Recreation, Other Regional Roads, Primary Regional Roads, Public Purpose - State Energy Commission	Parks & Recreation	Parks & Recreation, Other Regional Roads, Primary Regional Roads	Bush Forever Reserves, Government Lands or Public Infrastructure	State of WA, vested in Department of Biodiversity, Conservation & Attractions, Electrical Networks Corporation, Main Roads		Yes. Vested in appropriate authority
	B		21.18								Public Purpose - Water Authority of WA	Public Purpose - Water Authority of WA	Public Purpose - Water Authority of WA	Public Purpose - Water Authority of WA	Government Lands or Public Infrastructure	State of WA, vested in Water Corporation		Intent of implementation category met
	C		181.35								Rural	Parks & Recreation	Rural, Parks & Recreation	Parks & Recreation	Bush Forever Reserves	State of WA	MRS Amendment process complete	Progressing. DBCA to identify those Bush Forever areas which should be formally gazetted as conservation reserves under the Land Administration Act 1997
384		Neerabup Lake and Adjacent Bushland, Neerabup	242.39	242.39	400.35	305.001	313.55	400.37	314.809	Herdsman, Cottesloe Central & South	Parks & Recreation	Parks & Recreation, Other Regional Road	Parks & Recreation	Parks & Recreation, Road Isolation	Bush Forever Reserves	WA Land Authority, WAPC, State of WA, vested in the City of Waneroo, Private	Slight incursion of road reserve. MRS amendment 1379/57 to remove a portion for industrial access. Investigate acquisition of private land	Progressing. DBCA to identify those Bush Forever areas which should be formally gazetted as conservation reserves under the Land Administration Act 1997
385		Reid Highway Bushland, Mirrabooka / Malaga	95.7	95.7	130.51	96.924	93.75	129.26	95.501	Karrakatta Central & South	Parks & Recreation (Road and Rail)	Parks & Recreation, Other Regional Road, Primary Regional Roads	Parks & Recreation	Parks & Recreation, Other Regional Road, Primary Regional Roads	Bush Forever Reserves	Western Australian Planning Commission, State of WA, vested in Local Government, Management Order for Fauna Rehab Foundation, Main Roads	MRS Amendment 1333/57 included extra land into Bush Forever area 385	Progressing. DBCA to identify those Bush Forever areas which should be formally gazetted as conservation reserves under the Land Administration Act 1997
386	A	Perth Airport and adjacent Bushland	13	618.4	768.31	633.487	416.28	533.11	411.269	Guildford, Southern River, Bassendean Central & South	Public Purpose - Commonwealth Government	Public Purpose - Special use, Other Regional Roads	Public Purpose - Commonwealth Government	Public Purpose - Special use, Other Regional Roads	Government Lands or Public Infrastructure, CCW	State of WA, vested in Metropolitan Cemeteries Board	Slithers of road reserves in Bush Forever. Guildford cemetery master plan	Intent of implementation category met
	B		605.4								Public Purpose - Commonwealth Government (Road and Rail)	Public Purpose - Commonwealth Government, Other Regional Roads, Primary Regional Roads	Public Purpose - Commonwealth Government	Public Purpose - Commonwealth Government	Government Lands or Public Infrastructure, CCW	Commonwealth of Australia	Large amount of clearing due to Commonwealth approvals. MRS Amendment 1334/57 removed the cleared areas from Bush Forever. Slithers of road reserves in Bush Forever	Intent of implementation category met
387	A	Greater Brixton Street Wetlands, Kenwick	93.47	123.45	180.88	130.486	128.95	175.95	128.875	Guildford, Southern River	Parks & Recreation (Road and Rail)	Parks & Recreation, Primary Regional Roads, Railways	Parks & Recreation	Parks & Recreation, Primary Regional Roads, Railways	Bush Forever Reserves, CCW, Government Lands or Public Infrastructure	Western Australian Planning Commission, State of WA, vested in the Department of Biodiversity, Conservation & Attractions, Main Roads WA	Slithers of road reserves in Bush Forever. MKSEA	Progressing. DBCA to identify those Bush Forever areas which should be formally gazetted as conservation reserves under the Land Administration Act 1997
	B		29.98								Public Purpose - Special Use	Public Purpose - Special Use	Public Purpose - Special Use	Public Purpose - Special Use	Government Lands or Public Infrastructure	University of WA	Intent of implementation category met	



Bush Forever area No	Part	Location Name	Bushland (ha) 2000 (book) (parts)	Total Bushland (ha) 2000 (book)	Site Area (ha) 2000	2001 NV (ha) in original BF site	2020 NVE (ha) in original BF site	Site Area (ha) 2020 (MRS layer)	2020 NVE (ha) MRS BF layer 2020	Vegetation Complex Type	MRS 2000	MRS 2020	TPS 2000	TPS 2020	Site Implementation Category	Owner/ Management body	Other Information or recommendation	Site Sign Off - Assessed against intent of Implementation Category
388	A	Jandakot Airport, Jandakot	25.71	410.9	650.86	408.043	141.4	224.3	140.882	Bassendean Central and South	Rural	Rural, Other Regional Roads	Local Park and Recreation Area, No Zone	Public Open Space	Government Lands or Public Infrastructure	City of Canning	Jandakot Airport Masterplan. MRS amendment 1312/57 to reserve the Jandakot Rd airport link. METRONET TCL station	Intent of implementation category met
	B		372.27								Public Purpose – Commonwealth Government	Public Purpose – Commonwealth Government	Public Purpose – Commonwealth Government	Public Purpose – Commonwealth Government	Government Lands or Public Infrastructure	Commonwealth of Australia	Large amount of clearing due to Commonwealth approvals. These areas have been removed from Bush Forever through MRS Amendment 1335/57	Intent of implementation category met
	C		12.92								Rural – Water Protection	Rural – Water Protection	Resource	Rural Resource	Rural Lands	Private		Intent of implementation category met
389	A	Acourt Road Bushland, Banjup	269.99	295.19	305.97	295.737	279.65	306.95	280.19	Bassendean Central and South	Parks & Recreation	Parks & Recreation, Water Catchment	Parks & Recreation	Parks & Recreation	Bush Forever Reserves, CCW	Western Australian Planning Commission, State of WA		Progressing. DBCA to identify those Bush Forever areas which should be formally gazetted as conservation reserves under the Land Administration Act 1997
	B		21.16								Rural – Water Protection	Rural – Water Protection	Resource	Rural Resource	Urban, Industrial or Resource Development	Private	Basic Raw Material NPS agreed. Still live extraction site in SPP 2.4	Progressing NPS
	C		4.04								Rural, Urban	Parks & Recreation	Residential, No Zone	Parks & Recreation	Bush Forever Reserves, CCW	State of WA, vested in the Local Government		Yes. Vested in appropriate authority
390	A	Fraser Road Bushland, Banjup	29.35	132.95	246.86	163.782	171.29	164.82	127.745	Bassendean Central & South, Southern River	Parks & Recreation	Parks & Recreation	Parks & Recreation	Parks & Recreation	Bush Forever Reserves	State of WA, vested in Local Government	Mining tenement requires rehabilitation	Yes. Vested in appropriate authority
	B		67.73							Rural – Water Protection	Rural, Parks & Recreation, Urban	Resource	Resource, Parks & Recreation	Urban, Industrial or Resource Development	Private, Western Australian Planning Commission	Basic Raw Material NPS agreed. Further negotiation for urban development within Lot 5131 and 707 MRS amendment 1367/57. Investigate change of site implementation category to BF Reserves when ceded free of cost	Progressing. NPS to finalise. DBCA to identify those Bush Forever areas which should be formally gazetted as conservation reserves under the Land Administration Act 1997	
	C		35.87							Bassendean Central and South, Southern River	Public Purpose – Special Use	Parks & Recreation	Public Purpose – Special Use	Parks & Recreation	Bush Forever Reserves, CCW	State of WA, vested in Police Department and Electrical Networks Corporation	SPP 2.4 extraction site for existing site	Intent of implementation category met
391		Thompsons Lake Nature Reserve and Adjacent Bushland, Beelihar	366.65	366.65	744.02	438.598	486.56	760.27	492.358	Herdsmen, Bassendean Central & South, Karrakatta Central & South, Cottesloe Central & South	Parks & Recreation	Parks & Recreation, Other Regional Roads	Parks & Recreation	Parks & Recreation, Other Regional Roads	Bush Forever Reserves, CCW	Western Australian Planning Commission, State of WA, vested in Conservation Commission	Small slither of other regional road in Bush Forever. Proposed Russell road upgrade. Small increase of Bush Forever in MRS amendment 1343/57	Progressing. Investigate WAPC owned land being transferred to DBCA
392		Harry Waring Marsupial Reserve, Wattleup	271.6	271.6	280.08	271.473	267.22	280.14	267.208	Herdsmen, Bassendean Central & South, Karrakatta Central & South	Parks & Recreation	Parks & Recreation, Restricted	Parks & Recreation	Parks & Recreation, Restricted	Bush Forever Reserves, CCW	State of WA, vested in the Department of Biodiversity Conservation & Attractions		Yes. Vested in appropriate authority



Bush Forever area No	Part	Location Name	Bushland (ha) 2000 (book) (parts)	Total Bushland (ha) 2000 (book)	Site Area (ha) 2000	2001 NV (ha) in original BF site	2020 NVE (ha) in original BF site	Site Area (ha) 2020 (MRS layer)	2020 NVE (ha) MRS BF layer 2020	Vegetation Complex Type	MRS 2000	MRS 2020	TPS 2000	TPS 2020	Site Implementation Category	Owner/ Management body	Other Information or recommendation	Site Sign Off - Assessed against intent of Implementation Category
393	A	Wattleup Lake and Adjacent Bushland, Wattleup/ Mandogalup	3.1	18.9	22.2	18.481	16.95	22.19	16.953	Bassendean Central and South, Karrakatta Central and South	Rural	Rural	Lakes and Drainage	Rural	Government Lands or Public Infrastructure	Western Australian Planning Commission		Progressing. DBCA to identify those Bush Forever areas which should be formally gazetted as conservation reserves under the Land Administration Act 1997
	B (& C in vol1)		15.8								Rural	Rural	Rural, Rural A	Rural, Rural A	Rural Lands, CCW	Private		Intent of implementation category met
394		Lake Amarillo, Serpentine River and adjacent Bushland, Karnup	168.65	168.65	588.19	263.363	261.53	581.7	264.375	Bassendean Central and South, Herdsman, Serpentine River, Yoongarillup	Rural	Rural, Parks & Recreation	Public Purposes, Rural	Rural	Bush Forever Reserves, CCW	Department of Housing & Works, Western Australian Planning Commission	Investigate P&R reservation as per Bush Forever vol 1. Lot 181 reserved for Parks & Recreation and added to Bush Forever MRS 1343/57	No. Investigate P&R reservation as per vol 1
395	A	Paganoni Swamp and adjacent bushland, Karnup (Singleton)	660.46	699.63	707.57	706.282	699.29	726.46	719.213	Cottesloe Central and South, Karrakatta Central & South, Herdsman	Parks & Recreation (Road and Rail)	Parks & Recreation, Railway	Parks & Recreation	Parks & Recreation, Railway	Bush Forever Reserves, CCW	Western Australian Planning Commission (managed by Department of Biodiversity, Conservation & Attractions), Public Transport Authority		Progressing. DBCA to identify those Bush Forever areas which should be formally gazetted as conservation reserves under the Land Administration Act 1997
	B		39.17								Urban Deferred	Parks & Recreation	Rural	Parks & Recreation	Bush Forever Reserves, Government Lands or Public Infrastructure	Western Australian Planning Commission, managed by Department of Biodiversity, Conservation & Attractions	NPS finalised. Land swap	
396		East Link from Wilbinga to Yanchepp National Park	471.26	471.26	484.39	470.529	470.23	478.83	460.476	Cottesloe North	Parks & Recreation (Road and Rail)	Parks & Recreation, State Forest, Primary Regional Roads	Parks & Recreation	Parks & Recreation	Bush Forever Reserves	State of WA, vested in the Department of Biodiversity, Conservation & Attractions		Yes. Vested in appropriate authority
397	A	Coastal Strip from Wilbinga to Mindarie	404.32	404.69	551.84	438.768	426.84	563.27	429.531	Quindalup, Cottesloe Central & South	Parks & Recreation	Parks & Recreation, Urban, Public Purpose	Parks & Recreation	Parks & Recreation, Urban Development	Bush Forever Reserves	State of WA, vested in Local Government, WAPC, Water Corporation, WA Land Authority, Unallocated Crown Land	Additions and subtractions to tidy anomalies through MRS Amendment 1333/57. Requires further refinement around Alkimos WWTP and Urban zoned land. Allocation of management body for UCL	Progressing. Requires management body for urban land. Most of the site is managed by LG
	B		0.37								Rural	Rural	Rural	General Rural	Rural Lands	Private		Intent of implementation category met
398		Chitty Road Bushland, Pinjar	928.23	928.23	1046.86	985.701	988.58	1120.83	1016.81	Bassendean North, Bassendean North Transition, Pinjar	Parks & Recreation	Parks & Recreation	Parks & Recreation	Parks & Recreation	Bush Forever Reserves	State of WA, vested in the Department of Biodiversity, Conservation & Attractions		Yes. Vested in appropriate authority



Bush Forever area No	Part	Location Name	Bushland (ha) 2000 (book) (parts)	Total Bushland (ha) 2000 (book)	Site Area (ha) 2000	2001 NV (ha) in original BF site	2020 NVE (ha) in original BF site	Site Area (ha) 2020 (MRS layer)	2020 NVE (ha) MRS BF layer 2020	Vegetation Complex Type	MRS 2000	MRS 2020	TPS 2000	TPS 2020	Site Implementation Category	Owner/ Management body	Other Information or recommendation	Site Sign Off - Assessed against Intent of Implementation Category
399	A	Melaluca Park and adjacent Bushland, Bullsbrook/Lexia	4115.76	4140.59	4235.01	3975.061	3830.83	4262.42	3829.338	Bassendean North Transition	Parks & Recreation (Road and Rail)	Parks & Recreation, Forest, Water Catchment, Primary Regional Roads	Parks & Recreation	Parks & Recreation	Bush Forever Reserves	State of WA, vested in the Department of Biodiversity, Conservation & Attractions, Main Roads	SPP 2.4 shows significant geological site and extraction site	Vested in appropriate authority however BRM potential
	B		24.83							Bassendean North, Yanga	Rural	Rural	General Rural	General Rural	Rural Lands	Private	SPP 2.4 shows significant geological site and extraction site	Intent of implementation category met
400	A	Twin Swamps Nature Reserve and adjacent bushland, Bullsbrook	149.68	170.69	179.63	165.888	165.85	179.93	165.859	Beermullah, Yanga	Parks & Recreation	Parks & Recreation, Restricted	Parks & Recreation	Parks & Recreation, Restricted	Bush Forever Reserves, CCW	State of WA, vested in the Department of Biodiversity, Conservation & Attractions, State of WA		Yes. Vested in appropriate authority
	B		21.01							Rural	Rural, Railway	General Rural	Special Use, Rural, Railway	Rural Lands, CCW	Private		Yes. Vested in appropriate authority	
401		Bougainvillea Avenue Bushland, Forrestfield	5.44	5.44	13.34	6.934	6.93	13.34	6.941	Southern River	Urban	Urban	Public Building	Public Purpose	Government Lands or Public Infrastructure	State of WA, vested in Department of Primary Industries and Regional Development		Intent of implementation category met
402		Pelican Point, Crawley	0	0	24.13	4.803	4.69	22.36	4.687	Vasse	Parks & Recreation	Parks & Recreation	Parks & Recreation	Parks & Recreation, Road Isolation	CCW	State of WA, vested in the Department of Biodiversity, Conservation & Attractions, Local Government	MRS Amendment 1334/57 rationalised the Bush Forever boundary to the shoreline	Yes. Vested in appropriate authority
403		Peppermint Grove Foreshore	1.68	1.68	3.15	1.7	1.7	2.76	1.68	Cottesloe Central & South	Parks & Recreation	Parks & Recreation	Parks & Recreation	Parks & Recreation	Bush Forever Reserves, CCW	State of WA, vested in Local Government		Yes. Vested in appropriate authority
406 (Out of MRS)	A	Wilbinga-Caraban Bushland East	5557.82	9158.67	9683.5	0		9683.5	9310.66	Quindalup, Cottesloe North	Outside MRS boundary	Outside MRS boundary	Public Use	Public Use, Forest	Bush Forever Reserves	State of WA, vested in the Department of Biodiversity, Conservation & Attractions		Yes. Vested in appropriate authority
	B	Wilbinga-Caraban Bushland West	3600.85								Outside MRS boundary	Outside MRS boundary	Local Authority Reserves, Public Use, Roads, Rural	Local Authority Parks & Recreation, Conservation, Public Use	Government Lands or Public Infrastructure, Bush Forever Reserves	State of WA, vested in Local Government and Conservation Commission		Yes. Vested in appropriate authority
407		Woodvale Nature Reserve, Woodvale	35.57	35.57	37.48	32.464	32.46	37.9	32.547	Karrakatta Central & South, Cottesloe Central & South	Parks & Recreation	Parks & Recreation	Parks & Recreation	Parks & Recreation	Bush Forever Reserves	State of WA, vested in the Department of Biodiversity, Conservation & Attractions		Yes. Vested in appropriate authority
408		State Forest 65 - Pinjar Plantation Central Bushland (2), Yanchepp	10.77	10.77	10.77	10.657	10.66	10.78	10.659	Karrakatta Central & South, Cottesloe Central & South	State Forest	State Forest	State Forest	State Forest	Bush Forever Reserves	State of WA, vested in the Department of Biodiversity, Conservation & Attractions		Yes. Vested in appropriate authority



Bush Forever area No	Part	Location Name	Bushland (ha) 2000 (book) (parts)	Total Bushland (ha) 2000 (book)	Site Area (ha) 2000	2001 NV (ha) in original BF site	2020 NVE (ha) in original BF site	Site Area (ha) 2020 (MRS layer)	2020 NVE (ha) MRS BF layer 2020	Vegetation Complex Type	MRS 2000	MRS 2020	TPS 2000	TPS 2020	Site Implementation Category	Owner/ Management body	Other Information or recommendation	Site Sign Off - Assessed against intent of Implementation Category
409		State Forest 65 - Pinjar Plantation Central Bushland (3), Yanchepp	3.65	3.65	3.65	3.599	3.6	3.65	3.6	Cottesloe Central & South, Cottesloe North	State Forest	State Forest	State Forest	State Forest	Bush Forever Reserves	State of WA, vested in the Department of Biodiversity, Conservation & Attractions		Yes. Vested in appropriate authority
410		State Forest 65 - Pinjar Plantation Central Bushland (4), Yanchepp	218.81	218.81	218.81	218.079	218.08	219.06	218.22	Cottesloe Central & South, Cottesloe North	Park & Recreation	Park & Recreation, Water Catchment, Forest	Parks & Recreation	Parks & Recreation	Bush Forever Reserves	State of WA, vested in the Department of Biodiversity, Conservation & Attractions		Yes. Vested in appropriate authority
411		State Forest 65 - Pinjar Plantation Central Bushland (5), Yanchepp	133.52	133.52	133.52	132.947	132.95	131.52	130.366	Cottesloe Central & South, Cottesloe North	Park & Recreation	Park & Recreation Water Catchment, Forest	Parks & Recreation	Park & Recreation Water Catchment, Forest	Bush Forever Reserves	State of WA, vested in the Department of Biodiversity, Conservation & Attractions (Lands and Forest Commission)		Yes. Vested in appropriate authority
412		Walyunga Road Bushland, Bullsbrook	44.34	44.34	47.97	39.324	43.09	48	43.199	Forrestfield	Rural	Rural	Landscape	Landscape	Rural Lands	Private	Removal of Bush Forever over Walyunga Road between 2000 & 2004	Intent of implementation category met
413	A	Balannup Lake and Adjacent Bushland, Southern River/ Forrestdale	45.96	75.44	80.19	74.701	71.35	78.45	73.337	Southern River	Parks & Recreation	Parks & Recreation	Parks & Recreation	Parks & Recreation	Bush Forever Reserves, CCW	Western Australian Planning Commission, State of WA, vested in the Department of Biodiversity, Conservation & Attractions		Progressing. DBCA to identify those Bush Forever areas which should be formally gazetted as conservation reserves under the Land Administration Act 1997
	B		29.48								Rural (Road and Rail)	Parks & Recreation, Urban	Rural	Parks & Recreation, Residential Development	Bush Forever Reserves, CCW			
414		State Forest 65 - Pinjar Plantation Central Bushland (6), Yanchepp	47.9	47.9	47.9	47.562	47.56	53.22	47.872	Cottesloe Central & South, Cottesloe North	Parks & Recreation	Parks & Recreation	Parks & Recreation	Parks & Recreation	Bush Forever Reserves	State of WA, vested in the Department of Biodiversity, Conservation & Attractions		Yes. Vested in appropriate authority
415		State Forest 65 - Pinjar Plantation Central Bushland (7), Yanchepp	12.67	12.67	12.67	12.547	12.55	12.67	12.548	Cottesloe Central & South, Cottesloe North	State Forest	State Forest	State Forest	State Forest	Bush Forever Reserves	State of WA, vested in the Department of Biodiversity, Conservation & Attractions		Yes. Vested in appropriate authority
417		State Forest 65 - Pinjar Plantation South Bushland (8), Nowergup/ Yanchepp/ Neerabup	1.55	1.55	1.55	0	1.04	1.55	1.036	Pinjar, Karrakatta Central & South	State Forest	State Forest	State Forest	State Forest	Bush Forever Reserves	State of WA, vested in the Department of Biodiversity, Conservation & Attractions		Yes. Vested in appropriate authority



Bush Forever area No	Part	Location Name	Bushland (ha) 2000 (book) (parts)	Total Bushland (ha) 2000 (book)	Site Area (ha) 2000	2001 NV (ha) in original BF site	2020 NVE (ha) in original BF site	Site Area (ha) 2020 (MRS layer)	2020 NVE (ha) MRS BF layer 2020	Vegetation Complex Type	MRS 2000	MRS 2020	TPS 2000	TPS 2020	Site Implementation Category	Owner/ Management body	Other Information or recommendation	Site Sign Off - Assessed against intent of Implementation Category
418	A	Folly Pool, Baldviss	7.7	15.38	23.88	15.423	16.7	34.92	26.648	Serpentine River	Parks & Recreation	Parks & Recreation	Parks & Recreation	Parks & Recreation	Bush Forever Reserves	State of WA, vested in the Local Government, Main Roads	No conservation management body and investigate UCL manager	Progressing.. No management body for majority of site
	B		7.68								Rural (Road and Rail)	Parks & Recreation	Public Purpose	Parks & Recreation	Bush Forever Reserves	Unallocated Crown Reserve, Main Roads		
419	A	Maramanup Pool, Baldviss	11.72	13.78	17.53	13.766	12.6	32.03	14.979	Serpentine River	Parks & Recreation	Parks & Recreation, Rural	Parks & Recreation	Parks & Recreation, Rural	Bush Forever Reserves, Government Lands or Public Infrastructure	Western Australian Planning Commission, State of WA, vested in Waterbird Conservation Group		Progressing.. DBCA to identify those Bush Forever areas which should be formally gazetted as conservation reserves under the Land Administration Act 1997
	B		2.06								Rural	Parks & Recreation	Public Purpose	Parks & Recreation	Bush Forever Reserves	Western Australian Planning Commission, Unallocated Crown Land		
422	A	Kenwick Bushland, Kenwick	0.53	0.82	1.12	0.801	0.8	1.12	0.801	Guildford	Urban	Parks & Recreation	Parks & Recreation	Parks & Recreation	Bush Forever Reserves, CCW	City of Gosnells		Yes. Vested in appropriate authority
	B		0.29								Urban	Parks & Recreation	Residential A	Parks & Recreation	Bush Forever Reserves, CCW	City of Gosnells		Yes. Vested in appropriate authority
424	A	McDowell Street Bushland, Welshpool	3.35	7.16	13.46	8.158	7.29	9.75	7.065	Southern River	Parks & Recreation	Parks & Recreation, Primary Regional Roads	Parks & Recreation	Parks & Recreation, Regional Roads	Bush Forever Reserves, Government Lands or Public Infrastructure	State of WA, vested in Local Government		Yes. Vested in appropriate authority
	B		3.81								Industrial, Urban (Road and Rail)	Parks & Recreation, Primary Regional Roads, Urban	Local Park and Recreation Area, No Zone	Parks & Recreation, Local Distributor Road	Bush Forever Reserves, Government Lands or Public Infrastructure, Urban, Industrial or Resource Development	State of WA, vested in Local Government	MRS Amendment process complete (1082/33)	Yes. Vested in appropriate authority
425		State Forest 65 - Pinjar Plantation South Bushland (9), Nowergup/ Yanchap/ Neerabup	3.11	3.11	3.26	0	0	3.26	0	Pinjar	State Forest	State Forest, Water Catchment	State Forest	State Forest, Water Catchment	Bush Forever Reserves	State of WA, vested in Department of Biodiversity, Conservation & Attractions	Native vegetation not mapped. Investigation required	Yes. Vested in appropriate authority
426		Myara Brook Bushland, Keysbrook	8.67	8.67	10.33	8.689	8.69	10.33	8.689	Guildford	Parks & Recreation	Parks & Recreation	Parks & Recreation	Parks & Recreation	Bush Forever Reserves, CCW	State of WA, vested in Local Government		Yes. Vested in appropriate authority
427		State Forest 65 - Gngangara Plantation Bushland (12), Pinjar	1.18	1.18	1.18	1.141	1.14	1.18	1.141	Bassendean North, Pinjar	State Forest	State Forest, Water Catchment	State Forest	State Forest, Water Catchment	Bush Forever Reserves, CCW	State of WA, vested in Department of Biodiversity, Conservation & Attractions		Yes. Vested in appropriate authority
428		State Forest 65 - Pinjar Plantation South Bushland (10), Nowergup/ Yanchap/ Neerabup	7.48	7.48	7.56	6.92	6.92	7.5	6.865	Cottesloe Central & South, Karrakatta Central & South, Pinjar	Parks & Recreation	Parks & Recreation, Public Purpose - Special Uses	Parks & Recreation	Parks & Recreation, Public Purpose - Special Uses	Bush Forever Reserves	City of Wanneroo, State of WA, vested in Local Government		Yes. Vested in appropriate authority



Bush Forever area No	Part	Location Name	Bushland (ha) 2000 (book) (parts)	Total Bushland (ha) 2000 (book)	Site Area (ha) 2000	2001 NV (ha) in original BF site	2020 NVE (ha) in original BF site	Site Area (ha) 2020 (MRS layer)	2020 NVE (ha) MRS BF layer 2020	Vegetation Complex Type	MRS 2000	MRS 2020	TPS 2000	TPS 2020	Site Implementation Category	Owner/ Management body	Other Information or recommendation	Site Sign Off - Assessed against intent of Implementation Category
429		Market Garden Swamps (1), Spearwood/ Munster	10.1	10.1	10.15	5.245	4.85	10.09	4.791	Cottesloe Central and South	Urban	Urban	Residential, Rural	Development	Urban, Industrial or Resource Development	Private	NPS agreed through structure plan. Secure BF through the planning process. Investigate change to site implementation category to BF Reserves. 2000 figures put wetland as vegetation	Progressing NPS
432		State Forest 65 - Gngangara Plantation Bushland (13), Pinjar	0.58	0.58	0.58	0.584	0.58	0.58	0.584	Bassendean North	State Forest	State Forest, Water Catchment	State Forest	State Forest, Water Catchment	Bush Forever Reserves	State of WA, vested in Department of Biodiversity, Conservation & Attractions		Yes. Vested in appropriate authority
433		State Forest 65 - Gngangara Plantation Bushland (14), Pinjar	0.56	0.56	0.56	0.54	0.54	0.56	0.54	Bassendean North	State Forest	State Forest, Water Catchment	State Forest	State Forest, Water Catchment	Bush Forever Reserves	State of WA, vested in Department of Biodiversity, Conservation & Attractions		Yes. Vested in appropriate authority
434		State Forest 65 - Gngangara Plantation Bushland (15), Pinjar	0	0	0.9	0	0	0.9	0	Bassendean North	State Forest	State Forest, Water Catchment	State Forest	State Forest, Water Catchment	Bush Forever Reserves	State of WA, vested in Department of Biodiversity, Conservation & Attractions	Native vegetation not mapped. Investigation required	Yes. Vested in appropriate authority
435	A	Market Garden Swamps (2), Spearwood/ Munster	4.31	27.98	35.74	20.605	21.08	35.39	21.096	Cottesloe Central and South	Urban	Urban	Lakes and Drainage	Parks & Recreation	Bush Forever Reserves	State of WA, vested in Local Government	Investigate reserving to Parks & Recreation. Rural complementary mechanism agreed	Yes. Vested in appropriate authority
	B		16.7								Urban	Urban	Local Road, Residential, Rural	Parks & Recreation	Bush Forever Reserves	City of Cockburn		
	C		3.76								Urban	Urban	Commercial, Rural	Parks & Recreation	Bush Forever Reserves	State of WA, vested in Local Government		
	D		3.21								Urban	Urban	Residential	Parks & Recreation	Bush Forever Reserves	State of WA, vested in Local Government		
440		Pioneer Park Bushland, Forrestfield	11.23	11.23	52.79	11.51	13.66	51.58	12.715	Southern River	Rural, Urban (Road and Rail)	Parks & Recreation	Recreation/ Open Space	Parks & Recreation	Bush Forever Reserves, Government Lands or Public Infrastructure, CCW	State of WA, vested in Local Government	Yes. Vested in appropriate authority	
441		State Forest 65 - Gngangara Plantation Bushland (16), Pinjar	0.75	0.75	0.75	0.73	0.73	0.75	0.73	Bassendean North	State Forest	State Forest, Water Catchment	State Forest	State Forest, Water Catchment	Bush Forever Reserves	State of WA, vested in Department of Biodiversity, Conservation & Attractions	Yes. Vested in appropriate authority	
443	A	Little Coogee Flat, Pinjar	1.65	5.62	5.62	5.544	5.54	5.64	5.551	Pinjar	Parks & Recreation	Parks & Recreation, Water Catchment	Parks & Recreation	Parks & Recreation, Water Catchment	Bush Forever Reserves, CCW	State of WA, vested in Department of Biodiversity, Conservation & Attractions	Yes. Vested in appropriate authority	
	B		3.97								Rural	Parks & Recreation, Water Catchment	Rural	Parks & Recreation, Water Catchment	Bush Forever Reserves, CCW	State of WA, vested in Department of Biodiversity, Conservation & Attractions	Yes. Vested in appropriate authority	



Bush Forever area No	Part	Location Name	Bushland (ha) 2000 (book) (parts)	Total Bushland (ha) 2000 (book)	Site Area (ha) 2000	2001 NV (ha) in original BF site	2020 NVE (ha) in original BF site	Site Area (ha) 2020 (MRS layer)	2020 NVE (ha) MRS BF layer 2020	Vegetation Complex Type	MRS 2000	MRS 2020	TPS 2000	TPS 2020	Site Implementation Category	Owner/ Management body	Other Information or recommendation	Site Sign Off - Assessed against intent of Implementation Category
444		State Forest 65 - Pinjar Plantation South Bushland (11), Nowergup/ Yanchepp/ Neerabup	6.49	6.49	6.64	6.168	5.59	6.64	5.589	Karrakatta Central & South, Cottesloe Central & South	Parks & Recreation	Parks & Recreation	Parks & Recreation	Parks & Recreation	Bush Forever Reserves	State of WA, vested in Local Government	Small portion of vegetation cleared	Yes. Vested in appropriate authority
446		State Forest 65 - Pinjar Plantation South Bushland (12), Nowergup/ Yanchepp/ Neerabup	1.87	1.87	1.87	1.818	1.55	1.87	1.541	Cottesloe Central & South	State Forest	State Forest	State Forest	State Forest	Bush Forever Reserves	State of WA, vested in Department of Biodiversity, Conservation & Attractions		Yes. Vested in appropriate authority
448		State Forest 65 - Gngangara Plantation Bushland (17), Pinjar	0.56	0.56	0.56	0.542	0.54	0.56	0.542	Bassendean North	State Forest	State Forest, Water Catchment	State Forest	State Forest, Water Catchment	Bush Forever Reserves	State of WA, vested in Department of Biodiversity, Conservation & Attractions		Yes. Vested in appropriate authority
449		Oscar Bruns Reserve, Wungong	0	0	1.32	1.196	1.1	1.09	0.947	Guildford, Forrestfield	Parks & Recreation	Parks & Recreation	Parks & Recreation	Parks & Recreation	Bush Forever Reserves	State of WA, vested in Local Government	Investigate adding whole of reserve to Bush Forever	Yes. Vested in appropriate authority
450		State Forest 65 - Gngangara Plantation Bushland (18), Pinjar	1.32	1.32	1.32	1.284	0.37	1.32	0.365	Bassendean North	State Forest	State Forest, Water Catchment	State Forest	State Forest, Water Catchment	Bush Forever Reserves	State of WA, vested in Department of Biodiversity, Conservation & Attractions		Yes. Vested in appropriate authority
451		65 - Pinjar Plantation South Bushland (13), Nowergup/ Yanchepp/ Neerabup	1.61	1.61	1.61	0	0	1.61	0	Karrakatta Central & South	State Forest	State Forest, Water Catchment	State Forest	State Forest, Water Catchment	Bush Forever Reserves	State of WA, vested in Department of Biodiversity, Conservation & Attractions	Pine plantation. Investigate removing from Bush Forever	Yes. Vested in appropriate authority
452		State Forest 65 - Gngangara Plantation Bushland (19), Pinjar	0.7	0.7	0.7	0.7	0.47	0.7	0.469	Bassendean North	State Forest	State Forest, Water Catchment	State Forest	State Forest, Water Catchment	Bush Forever Reserves	State of WA, vested in Department of Biodiversity, Conservation & Attractions		Yes. Vested in appropriate authority
455		State Forest 65 - Pinjar Plantation South Bushland (14), Nowergup/ Yanchepp/ Neerabup	1.41	1.41	1.41	1.367	1.37	1.42	1.366	Cottesloe Central & South	State Forest	State Forest	State Forest	State Forest	Bush Forever Reserves	State of WA vested in Department of Biodiversity, Conservation & Attractions		Yes. Vested in appropriate authority
456		Nicholson Road Bushland, Langford/ Thornlie	13.37	13.37	71.09	18.605	18.19	68.59	18.157	Southern River	Parks & Recreation	Parks & Recreation, Primary Regional Roads	Parks & Recreation	Parks & Recreation, Primary Regional Roads	Bush Forever Reserves	State of WA, vested in Local Government, Metropolitan Region Planning Authority		Yes. Vested in appropriate authority
457		State Forest 65 - Pinjar Plantation South Bushland (15), Nowergup/ Yanchepp/ Neerabup	8.93	8.93	8.94	5.534	5.27	8.94	5.267	Cottesloe Central & South	Parks & Recreation	Parks & Recreation	Parks & Recreation	Parks & Recreation	Bush Forever Reserves	State of WA, vested in Local Government	Small portion of vegetation cleared	Yes. Vested in appropriate authority



Bush Forever area No	Part	Location Name	Bushland (ha) 2000 (book) (parts)	Total Bushland (ha) 2000 (book)	Site Area (ha) 2000	2001 NV (ha) in original BF site	2020 NVE (ha) in original BF site	Site Area (ha) 2020 (MRS layer)	2020 NVE (ha) MRS BF layer 2020	Vegetation Complex Type	MRS 2000	MRS 2020	TPS 2000	TPS 2020	Site Implementation Category	Owner/ Management body	Other Information or recommendation	Site Sign Off - Assessed against intent of Implementation Category
459		State Forest 65 - Gngangara Plantation Bushland (20), Pinjar	0.7	0.7	0.7	0.675	0.68	0.7	0.675	Bassendean North	State Forest	State Forest, Water Catchment	State Forest	State Forest, Water Catchment	Bush Forever Reserves	State of WA, vested in Department of Biodiversity, Conservation & Attractions		Yes. Vested in appropriate authority
461		State Forest 65 - Gngangara Plantation Bushland (21), Pinjar	0.76	0.76	0.76	0.733	0	0.76	0	Bassendean North	State Forest	State Forest, Water Catchment	State Forest	State Forest, Water Catchment	Bush Forever Reserves	State of WA, vested in Department of Biodiversity, Conservation & Attractions	Native vegetation not mapped. Investigation required	Yes. Vested in appropriate authority
462		Department of Defence - Muchea Air Weapons Range Bushland, Pinjar	1763.33	1763.33	1789.66	1686.548	1689.51	1789.11	1687.458	Bassendean North	Public Purpose - Commonwealth Government	Parks & Recreation, Water Catchment	Public Purpose - Commonwealth Government	Parks & Recreation, Water Catchment	Bush Forever Reserves, CCW	Unallocated Crown Land		Progressing. DBCA to identify those Bush Forever areas which should be formally gazetted as conservation reserves under the Land Administration Act 1997
463		Starlight Grove Bushland, Gngangara / Wangara (Sydney Road)	15.88	15.88	34.74	26.937	12.71	19.54	15.004	Karrakatta Central and South	Rural (Road and Rail)	Rural	Rural	Rural Community	Rural Lands	Private	NPS finalised. BF protected in TPS provisions	Intent of implementation category met
464		Mattison Street Bushland, Southern River (Forresdale/ Wungong #5)	27.29	27.29	29.87	28.957	26.48	29.5	26.296	Southern River	Urban Deferred (Road and Rail)	Urban Deferred, Urban	Rural	General Rural, Residential Development	Urban, Industrial or Resource Development, CCW, Government Lands or Public Infrastructure	Western Australian Planning Commission, Private	NPS agreement proposed. Secure BF through the planning process. Investigate reserving for Parks & Recreation and changing BF implementation category to BF Reserves. Lot 1796 requires negotiation	Progressing
465		Passmore Street Bushland, Southern River (Forresdale/ Wungong #3)	13.72	13.72	15.39	13.656	12.82	19.25	13.082	Southern River	Rural	Parks & Recreation	Rural	Parks & Recreation	Bush Forever Reserves, CCW	Western Australian Planning Commission	MRS Amendment process complete (1082/33)	Progressing. DBCA to identify those Bush Forever areas which should be formally gazetted as conservation reserves under the Land Administration Act 1997
466		Gooseberry Hill Road Bushland, Gooseberry Hill	21.18	21.18	26.38	23.667	23.67	26.79	23.841	Forrestfield	Parks & Recreation	Parks & Recreation	Parks & Recreation	Parks & Recreation	Bush Forever Reserves	State of WA, managed by Department of Biodiversity, Conservation & Attractions		Yes. Vested in appropriate authority
467		Gosnells Golf Course Bushland, Canning Vale	7.29	7.29	7.51	7.171	7.17	7.51	7.172	Southern River	Private Recreation	Private Recreation	Rural	Local Open Space	Government Lands or Public Infrastructure	State of WA, vested in Local Government		Yes. Vested in appropriate authority
468		Serpentine National Park and Adjacent Bushland, Serpentine	4.01	4.01	4.9	4.772	4.77	4.9	4.752	Forrestfield	Parks & Recreation (Road and Rail)	Parks & Recreation, Rural	Parks & Recreation	Parks & Recreation, No Zone	Bush Forever Reserves, Government Lands or Public Infrastructure	State of WA, vested in Department of Biodiversity, Conservation & Attractions		Yes. Vested in appropriate authority
469		Caporn Street Bushland, Marigniuip	10.05	10.05	11.13	10.613	9.07	9.41	8.784	Karrakatta Central and South	Rural (Road and Rail)	Parks & Recreation, Urban Deferred	Rural	Parks & Recreation, Rural Resource	Bush Forever Reserves, Government Lands or Public Infrastructure	State of WA, vested in Local Government	Small portion of Bush Forever removed through MRS Amendment 1333/57 for built road	Yes. Vested in appropriate authority



Bush Forever area No	Part	Location Name	Bushland (ha) 2000 (book) (parts)	Total Bushland (ha) 2000 (book)	Site Area (ha) 2000	2001 NV (ha) in original BF site	2020 NVE (ha) in original BF site	Site Area (ha) 2020 (MRS layer)	2020 NVE (ha) MRS BF layer 2020	Vegetation Complex Type	MRS 2000	MRS 2020	TPS 2000	TPS 2020	Site Implementation Category	Owner/ Management body	Other Information or recommendation	Site Sign Off - Assessed against intent of Implementation Category
470		Garden Park Bushland, Wanneroo	5.06	5.06	5.86	4.836	3.84	6.16	5.065	Karrakatta Central and South	Rural	Parks & Recreation	Special Rural	Parks & Recreation	Bush Forever Reserves	State of WA, vested in Local Government	MRS Amendment 1333/57 to follow clearly defined boundary	Yes. Vested in appropriate authority
471	A	High Road Bushland, Wanneroo	3.6	41.79	45.04	36.232	35.69	44.32	35.716	Karrakatta Central and South	Rural	Parks & Recreation	Parks & Recreation	Parks & Recreation	Bush Forever Reserves	State of WA, vested in Local Government		Yes. Vested in appropriate authority
	B		30.48								Public Purpose - Water Authority of WA, Rural	Public Purpose - Water Authority of WA, Parks & Recreation	Public Purpose - Water Authority of WA, Special Rural	Public Purpose - Water Authority of WA, Special Rural	Bush Forever Reserves, Government Lands or Public Infrastructure	Water Corporation, State of WA	Removal of High Road from Bush Forever between 2000 & 2004	Intent of implementation category met
	C		7.71								Rural	Rural	Rural	Rural Resource	Rural Lands	Private		Intent of implementation category met
472		Canning Vale Prison Bushland	49.28	49.28	52.66	49.14	44.98	52.34	44.844	Southern River	Public Purpose - Prison	Public Purpose - Prison, Water Catchment	Public Purpose - Prison	Public Purpose - Prison, Water Catchment	Government Lands or Public Infrastructure	State of WA, vested in Department of Corrective Services		Intent of implementation category met
473		Carnac Island	12.72	12.72	19.55	10.352	10.35	20.22	10.405	Quindalup	Waterways	Waterways	No Zoning	No Zoning	Bush Forever Reserves	State of WA, vested in Department of Biodiversity, Conservation & Attractions	Cadastre changes	Yes. Vested in appropriate authority
480		Victoria Road Bushland, Malaga/ Beechboro	20.6	20.6	21.17	17.249	0.37	18.9	0.367	Southern River	Primary Regional Roads	Primary Regional Roads	Primary Regional Roads	Primary Regional Roads	Government Lands or Public Infrastructure, CCW	State of WA	Investigate removing from Bush Forever in next omnibus	Site cleared for the Perth to Darwin Highway as intended by the implementation category
481	A	Stirling Crescent Bushland, Hazelmere	19.91	31.47	36.74	24.053	25.16	26.62	24.164	Forrestfield, Southern River	Primary Regional Roads	Primary Regional Roads	Primary Regional Roads	Primary Regional Roads	Government Lands or Public Infrastructure	Unnamed		Intent of implementation category met
	B		11.56								Rural	Rural	General Rural	General Rural	Rural Lands	Private	Part of site historically cleared, so was taken out of Bush Forever through MRS Amendment 1334/57	Intent of implementation category met
490		Cantonment Hill, Fremantle	0	0	0.84	0.666	0.67	0.84	0.658	Cottesloe Central & South	Urban	Urban	Open Space	Open Space	Urban, Industrial or Resource Development	City of Fremantle	Investigate MRS Amendment to Parks & Recreation and change site implementation category to BF Reserves	Intent of implementation category met
491		Swan River Backwater, South Guildford	5.91	5.91	11.77	5.558	5.75	12.17	6.215	Swan	Park & Recreation	Parks & Recreation	Park & Recreation	Parks & Recreation	Bush Forever Reserves, CCW	Metropolitan Region Planning Authority	MRS Amendment 1333/57 to rationalise the Bush Forever boundary	Progressing. DBCA to identify those Bush Forever areas which should be formally gazetted as conservation reserves under the Land Administration Act 1997
492		Lyon Road Bushland, Banjup	25	25	42.3	36.337	26.12	38.86	35.321	Bassendean Central and South	Urban Deferred	Parks & Recreation, Water Catchment	Rural	Parks & Recreation, Water Catchment	Bush Forever Reserves, CCW	State of WA, vested in Local Government	NPS finalised. Addition of part of nominated site 10	Yes. Vested in appropriate authority
493		Errina Road Bushland, Alexander Heights	8.53	8.53	10.01	8.599	8.53	12.7	10.923	Karrakatta Central and South	Public Purpose - High School	Parks & Recreation	Public Purpose - High School	Parks & Recreation	Bush Forever Reserves	State of WA, vested in Department of Biodiversity, Conservation & Attractions	MRS Amendment process complete (1082/33). Addition of Nominated site 2	Yes. Vested in appropriate authority



Bush Forever area No	Part	Location Name	Bushland (ha) 2000 (book) (parts)	Total Bushland (ha) 2000 (book)	Site Area (ha) 2000	2001 NV (ha) in original BF site	2020 NVE (ha) in original BF site	Site Area (ha) 2020 (MRS layer)	2020 NVE (ha) MRS BF layer 2020	Vegetation Complex Type	MRS 2000	MRS 2020	TPS 2000	TPS 2020	Site Implementation Category	Owner/ Management body	Other Information or recommendation	Site Sign Off - Assessed against intent of Implementation Category
494		West Flynn Drive Bushland, Carramar	6.97	6.97	7.06	6.835	6.82	7.14	6.833	Cottesloe Central and South, Karrakatta Central and South	Rural	Parks & Recreation	Special Rural	Parks & Recreation	Urban, Industrial or Resource Development	State of WA, vested for conservation	NPS finalised. Reserved Parks & Recreation, with a rationalised road boundary through MRS Amendment 1333/57. Investigate change of site implementation category to BF Reserves	Yes. Vested in appropriate authority
495		Baldivis Swamp and Adjacent Bushland, Baldivis	4.42	4.42	5.86	4.444	4.444	9.2	6.44	Cottesloe Central and South	Rural	Parks & Recreation	Rural	Parks & Recreation	Bush Forever Reserves	State of WA, vested in Local Government	Addition of part of Nominated site 13	Yes. Vested in appropriate authority
Total (ha)			60386.95	60386.95	74729.02	52280.498	51659.458	74182.75	61371.23									
(-)Wilbinga			9158.67	9158.67	9683.5			9683.5	9310.66									
Total (ha)			51228.28	51228.28	65045.5	52280	51660.27	64499.25	52060.57									

17/12/2021 Date checked and updated based on the best available information

APPENDIX 2: AUDIT OF BUSH FOREVER ACTIONS

Within Bush Forever Volume 1, there were a number of policy objectives, actions and policy measures for implementation that were to be completed. The Policy Objectives and Policy Measures have been incorporated into the main audit report. Below provides an audit of progress against the various implementation actions.

Bush Forever Actions: From Bush Forever Volume 1 Pages xiv to xvi

Actions (xiv – xvi in Volume 1)	Status and actions supporting implementation
<p>Status and actions supporting implementation</p>	
<p>1. <i>Bush Forever will be implemented as a whole of government process with the establishment of coordinated administrative and decisionmaking structures, with the Ministry of Planning functioning as the lead coordination and implementation agency.</i></p>	<p>Achieved</p> <ul style="list-style-type: none"> ➤ Bush Forever is a whole-of-government program, with the Ministry of Planning, (now the Department of Planning, Lands and Heritage or DPLH) as the lead agency for implementing the policy. The Western Australian Planning Commission (WAPC) is the lead for acquisition and the Department of Biodiversity, Conservation and Attractions (DBCA) and local governments are the lead agencies for on ground management. ➤ <i>Bush Forever</i> fact sheet outlines the referral process and roles and responsibilities of agencies for planning proposal.
<p>2. <i>A Bush Forever Advisory group (BAG) and a Bush Forever Management Advisory Service (BMAS) will be established for an initial period of three years to oversee and assist in the effective and efficient implementation of Bush Forever.</i></p>	<p>Achieved</p> <ul style="list-style-type: none"> ➤ Bush Forever identified the establishment of a stakeholder Bush Forever Advisory Group (BAG) to provide strategic advice on the implementation of Bush Forever up until inclusion in the Metropolitan Region Scheme (MRS). The BAG was established for three years, and disbanded in December 2004. At its meeting in December 2004 the BAG resolved for ongoing strategic or high-level advice to be dealt with through the Environment and Natural Resources Committee (ENRMC). The ENRMC operated this function until 2009 when the committee was disbanded. ➤ The Urban Nature Bush Forever Management Advisory Service (BMAS) continues to be provided through DBCA.
<p>3. <i>A Bush Forever Office will be maintained within the Ministry for Planning with a coordinator and dedicated full-time staff to coordinate implementation and the activities of key government agencies on Bush Forever matters in liaison with an inter-agency technical coordinating group.</i></p>	<p>Achieved</p> <ul style="list-style-type: none"> ➤ The Bush Forever Office was maintained within what is now DPLH from 2000 to late 2006. The Bush Forever policy work and dedicated staff were then absorbed into DPLH. As the Bush Forever program has become operational, the number of staff members solely dedicated to Bush Forever has reduced. While there are still a number of positions dedicated solely to the administration of Bush Forever, the consideration of Bush Forever in planning decisions has become normal practice for all planning officers, supported by State Planning Policy 2.8 <i>Bushland Policy for the Perth Metropolitan Region</i> and the Metropolitan Region Scheme (MRS). This integration of Bush Forever policy into core land use planning has been key to the success of Bush Forever. ➤ Ongoing advice to local government on proposals affecting Bush Forever is undertaken by the DBCA.

Actions (xiv – xvi in Volume 1)	Status and actions supporting implementation
<p>4. <i>The Bush Forever Office, the inter-agency technical coordinating group and key government agencies will provide advisory and support services to the BAG and the BMAS.</i></p>	<p>Achieved</p> <ul style="list-style-type: none"> ➤ The inter-agency technical coordinating group ((Ministry of Planning, Department of Environment, Conservation and Land Management, Waters and Rivers Commissions, now DPLH, DBCA, EPA, and DWER) existed between 2001 and 2008. Now that the implementation of Bush Forever has become operational, most interdepartmental liaison is via Land Use Planning sections within DBCA, DWER and the DPLH Policy branch, with input from other agencies as necessary.
<p>5. <i>An inter-agency memorandum of understanding (MoU) will be prepared to define key agency roles and responsibilities and establish administrative and decision-making structures necessary to provide a coordinated approach to the implementation of Bush Forever between the key participating agencies; other government agencies will be involved as required.</i></p>	<p>Achieved through alternative approaches</p> <ul style="list-style-type: none"> ➤ An over-arching inter-agency Bush Forever MoU was not established. However, the intent of having clear roles and responsibilities on implementing Bush Forever across Government has been achieved through other means. ➤ In 2003 a recommendation of the interagency working group was endorsed by government. The recommendation stated the intent of the MOU commitment would be better applied through an MRS Amendment to overlay Bush Forever areas on the MRS and the creation of a State Planning Policy. A reconfirmation of government’s commitment to Bush Forever was also endorsed in 2003. The MRS overlay and State Planning Policy were completed. ➤ In 2012 a MoU between the then Department of Planning and the Department of Environment and Conservation was created for subdivision and development that requires WAPC determination. Applications affecting a Bush Forever area were to be referred to the Department of Environment and Conservation (now DBCA) for comment prior to WAPC determination. The MoU has expired however the arrangements with regard to Bush Forever are still upheld and have become normal operating procedure. ➤ In 2015 the Bush Forever planning bulletin was updated which outlines referral responsibilities for planning applications affecting <i>Bush Forever</i>. ➤ In February 2020, the planning bulletin was updated again and made into a fact sheet for Bush Forever. The Fact Sheet remains on the DPLH website.
<p>Interim Protection</p>	
<p>6. <i>The WAPC will consider initiating Amendments to the MRS text and MRS to introduce a Special Control Area (SCA) and clearing controls for Bush Forever sites, where appropriate..</i></p>	<p>Achieved through alternative approaches</p> <ul style="list-style-type: none"> ➤ The intent of this measure was achieved in September 2010 when Bush Forever areas were identified on the MRS. WAPC resolved to adopt MRS Amendment 1082/33, which inserted the Bush Forever overlay, subject to removing the SCA provisions from the MRS text. This was because the Environment Protection Act Amendment Bill (2002) legislated clearing controls and the WAPC determined that this legislative control, as well as a Notice of Delegation to Local Authorities to determine Planning Applications, and the implementation of <i>State Planning Policy 2.8 Bushland Policy for the Perth Metropolitan Region</i>, achieved the original objectives of the SCA provisions. The EP Act also declared Bush Forever areas as Environmentally Sensitive Areas, giving them greater protection from clearing.

Actions (xiv – xvi in Volume 1)	Status and actions supporting implementation
Statement of Planning Policy	
<p>7. <i>The WAPC will prepare a Statement of Planning Policy for Bush Forever to identify implementation objectives, processes and broad implementation guidelines to guide future planning initiatives affecting Bush Forever Sites; and, to require local governments to develop bushland strategies.</i></p>	<p>Achieved</p> <ul style="list-style-type: none"> ➤ <i>State Planning Policy 2.8: Bushland Policy for the Perth Metropolitan Region</i> was gazetted in June 2010. It identifies policy objectives and general policy measures for Bush Forever areas and local bushland. It also identifies specific site implementation categories for Bush Forever areas which have additional policy measures.
Urban Bushland Management	
<p>8. <i>The Bush Forever Management Advisory Service will assist in the provision of management advice and educational services to relevant government agencies, land owners affected by Bush Forever and the broader community.</i></p>	<p>Achieved and Ongoing</p> <ul style="list-style-type: none"> ➤ The Urban Nature Program was established within the then Department of Parks and Wildlife in 2003 to fulfill the functions of the BMAS. Urban Nature provides limited technical advice and on-ground support for land managers working to protect, manage and restore bushland and wetlands in the Department’s Swan Region and beyond. ➤ The Department of Environment’s EcoPlan program, including EcoPlan News publication, was absorbed and rebadged under the Urban Nature Program (e.g. Bushland News newsletter). DPLH funded an officer in the Urban Nature Program from 2003 to 2007 to aid establishment of the program. ➤ Urban Nature Program promoted best practice bushland management, produced and distributed technical information relating to bushland management and raised awareness of the values of Perth bushlands through field days, workshops and training programs. Urban Nature produces a quarterly newsletter (Bushland News). The program developed a nationally accredited week-long bushlands weeds course that was run annually for land managers across Western Australia. It also ran an annual workshop series for managers of <i>Environment Protection and Biodiversity Conservation Act 1999</i> listed clay-based wetlands of the Swan Coastal Plain, a monthly seminar series to promote and extend research and management projects from across the Swan Region to DBCA staff, regular field days at demonstration sites for community volunteers, land managers and scientists, and Urban Nature officers. ➤ DPLH continues to provide general policy advice in relation to Bush Forever to property owners and government agencies as do the Department of Biodiversity, Conservation and Attractions and local governments.

Actions (xiv – xvi in Volume 1)	Status and actions supporting implementation
<p>9. <i>The future control and management of conservation areas reserved through the implementation of Bush Forever will be established with due consideration of the purpose and intent of the reserve in liaison with the management bodies.</i></p>	<p>Ongoing</p> <ul style="list-style-type: none"> ➤ Currently most of Bush Forever conservation areas, approximately 40,000 hectares, are managed by DBCA. A small proportion, less than 1,000 hectares, are managed by local governments. ➤ Around 8,000 hectares of Bush Forever areas are managed by the WAPC. This is considered an interim situation, with most of these areas, once land use planning matters are resolved, needing to be transferred to an appropriate conservation focused land management entity.
<p>Local Bushland Protection</p>	
<p>10. <i>A Local Bushland Liaison Officer will be employed through the Ministry for Planning’s Bush Forever Office.</i></p>	<p>Achieved</p> <ul style="list-style-type: none"> ➤ The Ministry for Planning, now DPLH, funded an officer within the Western Australian Local Government Association (WALGA) Perth Biodiversity Project from 2001 to 2004 to deliver bushland inventories and standard guidelines for the preparation of local biodiversity strategies.
<p>11. <i>The Bush Forever Office and key government agencies will provide information to support Local Government in consultation with the Western Australian Municipal Authority and Local Government.</i></p>	<p>Achieved</p> <ul style="list-style-type: none"> ➤ WALGA’s Perth Biodiversity Project provided services and tools for the local government and community sectors to identify and protect biodiversity. ➤ WALGA ‘Celebrating Thirteen Years of Action for Biodiversity’ outlines the achievements of the Biodiversity Programs that ran from 2001 to 2014, and which were part funded by State Government.
<p>12. <i>The government will provide seed-funding through a grants program, to be administered by the WAPC, for Local Governments to prepare local bushland inventories and strategies in accordance with agreed guidelines and criteria, where appropriate.</i></p>	<p>Achieved</p> <ul style="list-style-type: none"> ➤ The WAPC provided one-off funding to WALGA in the 2005/2006 financial year to assist with local bushland protection.

Actions (xiv – xvi in Volume 1)	Status and actions supporting implementation
Public Awareness Strategies	
<p>13. <i>The Ministry of Planning, in liaison with other key stakeholders and the Bush Forever Management Advisory Service will develop information and education resources, programs for landholders, schools and the general public in conjunction with other programs..</i></p>	<p>Achieved and Ongoing</p> <p>The role of public awareness is a joint responsibility and the initiatives undertaken to-date include:</p> <ul style="list-style-type: none"> ➤ Bush Forever Reference sites workshop (DBCA). ➤ Presentations at TAFE on the Urban Nature Program and managing bushland for conservation (DWER/DBCA). ➤ A Bush Forever workshop in 2006 titled ‘Where have we been and where are we going’ (DPLH) ➤ Lectures at Edith Cowan, Murdoch and Curtin Universities on Bush Forever and land use planning (DPLH - ongoing). ➤ Installation of universal signage for Bush Forever areas under WAPC and DBCA management. ➤ Guided walks ‘City Bush Guides’ (Urban Bushland Council, Wildflower Society). ➤ Urban Bushland Council are strong advocates for Bush Forever, and has information and resources on its website.
Bush Forever Action Plan	
<p>14. <i>Bush Forever will be implemented in accordance with the actions identified in the Bush Forever Action Plan.</i></p>	<p>Achieved and Ongoing</p> <ul style="list-style-type: none"> ➤ Addressed separately below.
<p>15. <i>The Ministry for Planning will develop criteria, monitoring and review procedures for the ongoing audit of Bush Forever, including the periodic review of new information on the ecology of the Swan Coastal Plain.</i></p>	<p>Partly Achieved</p> <ul style="list-style-type: none"> ➤ There are no dedicated ongoing procedures for the audit of Bush Forever. However, the Department of Primary Industries and Regional Development has undertaken frequent mapping of native vegetation extent across the Bush Forever study area. This has enabled monitoring of changes in native vegetation cover over time. Also, the (draft) State Native Vegetation Policy contains strategies to improve the collection and monitoring of native vegetation values. ➤ In 2015 the EPA published strategic advice on the development of the Perth and Peel regions, including an analysis of the ongoing implementation of Bush Forever. ➤ DBCA in 2018 updated the vegetation complex statistics, and in its role in providing technical advice on Bush Forever values incorporates the latest scientific knowledge of the ecology of the Swan Coastal Plain. ➤ The Index of Biological Survey for Assessment Database is increasing our knowledge of the Swan Coastal Plain and the State. ➤ Wetlands mapping has been reviewed since Bush Forever was launched, with further reviews expected. ➤ DPLH has continued to update the Bush Forever Implementation Table, which details the status of every Bush Forever area. ➤ The undertaking of this audit provides a baseline for future reviews of the program.

Bush Forever Action Plan: Table 1 From *Bush Forever Volume 1 Page 34*

To facilitate service delivery and the full implementation of Bush Forever, an Action Plan was outlined in Table 1. The Action Plan identified lead agencies and priority actions, providing a clear focus to ensure timely implementation. Below provides a brief audit of progress against the various actions.

Action Item	Lead Agency/'s	Priority Action Ranking 1(1-3)	Status
Administrative Structures	MfP (DPLH)	1	Complete
Administrative Structures	MfP/DEP (DPLH/ EPA)	1	Complete - Addressed through other means, using legislation and processes instead of a MOU between agencies
Site Implementation co-ordination	MfP (DPLH)	Ongoing	Ongoing
Audits/Site (Sign Off)	MfP/ALL (DPLH/ All)	3	Completed 2021
Statement of Planning Policy (SPP)	MfP (DPLH)	1	Complete
Special Control Areas/Bushland Protection Zoning	MfP (DPLH)	1	Complete – WAPC removed SCA's from MRS in 2006 and Bush Forever is now an overlay
Legislative aspects	MfP (DPLH)	2	Complete - Clearing of sites are regulated under the clearing regulations and the SPP
Bushland-sensitive design guidelines	MfP (DPLH)	1	Part complete, have interim guidelines (appendix 3 of Bush Forever volume 1)
Local Bushland Protection	WAMA/MfP (Local Bushland Liaison Officer)/LG's/ALL (WALGA/DPLH/LG)	3	Ongoing, partly achieved through WALGA's Perth Biodiversity Project
Road Reserves	MfP/MRD/LG's (DPLH/MR/LG)	2	Case by case through SPP 2.8 site implementation category policy measures
Bushland Management (co-ordination, management advice, assistance and funding incentives)	CALM (Bushland Management facilitator)/ALL (DBCA/All)	Ongoing	Ongoing – Urban Nature Program, local government initiatives, Land for Wildlife

Action Item	Lead Agency/'s	Priority Action Ranking 1(1-3)	Status
Government Lands	All	2	Case by case through SPP 2.8 site implementation category policy measures
Parks and Recreation MRS Amendment program	MfP (DPLH)	1	Mostly complete. Two sites left to reserve as intended in Bush Forever Volume 1
Case-by-case review of Parks and Recreation reserves	MfP (DPLH)	Ongoing	Ongoing
Commonwealth Assets	All	2	Not in State Government control, limited capacity to protect these assets
Education Strategy	MfP/DEP/CALM (DPLH/EPA/DBCA)	2	Advice provided upon request
Heritage (including Aboriginal)	MfP/DEP (DPLH/EPA)	2	Managed under dedicated legislation
Interim Protection	Agwest/MfP (DAFWA/DPLH)	1	Soil and Land Conservation Act not in force anymore. Replaced by EPA Act clearing regulations for native vegetation, the MRS overlay and the SPP
Basic raw materials & Titanium mineralization	All	2	Case by case through SPP 2.8 site implementation category policy measures. SPP 2.4 <i>Basic Raw Materials</i> has been reviewed which has identified and investigated areas for protection, including Bush Forever areas.
Cemeteries	MfP (DPLH)	1	Case by case through SPP 2.8 site implementation category policy measures
Creekline and Wetland Protection issues	WRC/DEP (DBCA/DBCA/EPA)	3	Case by case through SPP 2.8 site implementation category policy measures, updated wetland mapping
Swan Coastal Plain update	All	3	Ongoing, decisions informed by best available information and science

"All" refers principally to MfP, DEP, WRC and CALM, (now DPLH, EPA, DWER, DBCA) but may involve other government agencies, where appropriate.

Bush Forever Implementation Actions: Bush Forever Volume 1 Pages 37 to 47

Action	Status and actions supporting implementation
1. The WAPC will prepare detailed bushlandsensitive design guidelines for urban and rural areas set within the context of wider planning, environmental and urban design considerations.	<i>Bush Forever</i> volume 1 appendix 3 has site implementation guidelines for urban and rural settings. WALGA has produced Biodiversity planning guidelines which address urban design considerations, and the EPA produced Guidance 33: Planning and Development.
2. The WAPC will investigate opportunities for land exchanges through government assets, where possible, but with due consideration given to broader planning and environmental implications.	It is standard procedure for DPLH on behalf of the WAPC to investigate all opportunities as they arise. All broader planning and environmental considerations are investigated by DPLH when Negotiated Planning Solutions are initiated.
3. Bush Forever will seek to maximise the retention of vegetation in rural areas through liaison and negotiation with individual landowners on a case by case basis in order to achieve a reasonable outcome.	This is a case by case process through the planning and EIA process. SPP 2.8 recommends a 90% retention of native vegetation on rural lands and for bushlandsensitive design to be undertaken. In addition, a few sites have been acquired opportunistically by the WAPC.
4. The State Government will support landowners seeking advice, agreements, statutory protection and financial assistance from existing programs, where possible to offer a suite of complementary mechanisms suited to individual circumstances.	<p>In May 2002, the State Government initiated a review of programs operating in Western Australia. This report was considered in June 2003 where it:</p> <ol style="list-style-type: none"> 1. Noted the recommendations of the Review of Conservation Covenanting in Western Australia, and agreed that the report should be made public; and 2. Agreed that the Minister for the Environment initiate a formal process to assess stakeholder views on the development of a dedicated, non-government Trust for Nature (WA) to replace existing Western Australian conservation covenanting programs <p>In December 2003 the Minister for the Environment appointed Mr Alex Errington to undertake the consultation and negotiation process, which concluded the existing dualprovider model for conservation covenants should be retained.</p> <p>In 2005, the State Government allocated \$700,000 to private landholders in Western Australia's South-West (including Perth Metropolitan Region) under its innovative bushland conservation funding scheme, Bushland Benefits. This was to encourage landowners to submit tenders for undertaking management actions to improve the biodiversity value of their bushland or wetland areas.</p>

Action	Status and actions supporting implementation
<p>5. The WAPC will assist in the development of bushland sensitive design responses for proposed intensive rural subdivision (including rural cluster development) with prior planning or environmental approvals and commitments in accordance with the general design criteria outlined in PRACTICE NOTE 10, subject to other planning and environmental considerations and site-specific requirements and will include attendant statutory conservation covenants, where possible.</p>	<p>This is done through planning approvals and application of SPP 2.8. It is noted that intensive rural subdivision is not generally supported as a means for vegetation protection. Bush Forever supported the use of conservation covenants, as a protection mechanism to be delivered through rural subdivision for conservation.</p>
<p>6. The WAPC will develop general guidelines and provisions for complementary bushland protection zoning or Special Control Areas through a Statement of Planning Policy.</p>	<p>SPP 2.8 was gazetted in June 2010 outlining general guidelines and provisions of bushland protection. The WAPC determined in 2006 that the Bush Forever areas would not have a Special Control Area designation within the MRS. Bush Forever areas are highlighted as a policy layer within the MRS to advise landowners of the need to comply with Bush Forever objectives.</p> <p>SPP 2.8 has identified rural sites as 'Rural Lands' site implementation category and specific rural complementary bushland protection provisions are provided in SPP 2.8 section 5.1.2.4 and appendix 3.</p>
<p>7. The State Government will seek to review current zoning provisions for existing rural living zones in accordance with the design and performance criteria outlined in PRACTICE NOTE 10 and will seek to develop associated covenanting and management agreements in liaison with affected landowners.</p>	<p>Ongoing on a case by case basis through the implementation of the following mechanisms where applicable:</p> <ul style="list-style-type: none"> • SPP 2.5 Rural Planning, establishes the statewide policy framework for rural land use planning. Environmental and landscape attributes will be managed and improved by supporting rural living proposals with a conservation theme that result in improved environmental outcomes. • In 2004 the Department of Treasury and Finance allowed land tax exemptions on covenanted land through the Land Tax Assessment Act 2002, to remove land tax liability for those areas of private land that were protected and managed for nature conservation under eligible conservation covenanting program. • Development and implementation of the WAPC Rural Planning Guidelines. And; • SPP 2.8 Appendix 3.
<p>8. The WAPC will allocate up to \$100 million over the next 10 years from the MRIF to acquire lands identified for proposed Parks and Recreation in Bush Forever. These sites will be proposed for reservation at the earliest opportunity in an Amendment to the MRS, having first explored with the landowner the scope for complementary mechanisms (where applicable) as an alternative to acquisition to protect the Bush Forever Site in its entirety, where appropriate. Acquisition priorities will be subject to the availability of funds.</p>	<p>Substantially achieved, \$171 million has been spent acquiring 2080 hectares of Bush Forever land.</p> <p>MRS amendment 1082/33 reserved 94 sites for Parks and Recreation which identified the priority sites for acquisition.</p> <p>Of the sites reserved for Parks and Recreation under MRS Amendment 1082/33, two sites are remaining for acquisition.</p>

Action	Status and actions supporting implementation
<p>9. Reserve boundaries may be subject to further detailed consideration of planning and environmental opportunities and constraints and management considerations prior to the initiation of the MRS Amendment or through the Amendment process.</p>	<p>On a case by case basis through the planning process. A number of Bush Forever areas have been reassessed and the boundaries modified accordingly.</p> <p>Bush Forever MRS omnibus amendments 1333/57, 1334/57 and 1335/57 gazetted in 2020 refined some Bush Forever boundaries.</p>
<p>10. Where Bush Forever sites are to be reserved and acquired for Parks and Recreation by the WAPC, management will be undertaken by the WAPC as an interim measure and will involve liaison with a proposed end manager to establish a management plan, and vesting with either CALM or local government, as appropriate.</p>	<p>Partly achieved and ongoing. WAPC is an interim manager of the land it acquires. WAPC currently owns approximately 13,440 hectares of Bush Forever areas. DBCA manages approximately 5,000 hectares of this area, through a Management Agreement under Section 8A of the <i>Conservation and Land Management Act 1984</i>. In total, DBCA manages around 40,000 hectares of Bush Forever land.</p>
<p>11. The scope to initiate land management agreements and land covenanting arrangements as an alternative to acquisition for privately-owned P&R reserves in the MRS will be investigated by the WAPC, particularly where public access is not required.</p>	<p>The action has been completed, however it led to the determination that all privately owned P&R sites should be acquired, over time, or ceded free of cost in exchange for development. Permanent private ownership of reserved land was not deemed appropriate due to ongoing management issues and compensation liabilities.</p>
<p>12. Government agencies should clarify and modify, as appropriate, land disposal arrangements and referral guidelines for Bush Forever sites.</p>	<p>Completed on a case by case basis through the land use planning process, often through referral of applications to relevant agencies. This has not been done consistency over all government lands.</p> <p>Referral guidelines are a part of the DPLH Bush Forever Fact Sheet.</p>
<p>13. The Ministry for Planning, Department of Environmental Protection and other government agencies will continue to liaise with Commonwealth and will make representation on matters relating to Bush Forever and other planning and environmental considerations, in particular through processes outlined in the <i>Commonwealth Airport Act 1996</i>. This will involve maximising the retention of vegetation through the master planning and major development plan process, where possible, in order to achieve a reasonable outcome.</p>	<p>At Airport Master Plan and Development Plan stages, the State provides advice to the Commonwealth through DPC, DPLH and DBCA.</p>
<p>14. Local reserves (which are also Crown Reserves) already recognised for conservation will, in some instances, be given added planning security through Parks and Recreation reservation in the MRS (but this will not entail government acquisitions).</p>	<p>Completed on a case by case basis when the opportunity arises.</p>

Action	Status and actions supporting implementation
<p>15. Where road/railway reserves have been subject to review and where options exist to modify the road reserve, the WAPC will undertake the required changes through an Amendment to the MRS and local government will review local TPS accordingly.</p>	<p>Avoiding Bush Forever is considered when planning and/or designing a road or railway. This may be done on a case by case basis when opportunity arises or through strategic planning. An example of a road realignment is Garden/Holmes Street through Bush Forever area 464. Also implemented through SPP 2.8 policy provisions.</p>
<p>16. The State Government will support the Metropolitan Cemeteries Board in undertaking a strategic review of possible alternatives for cemetery sites that may be constrained by Bush Forever.</p>	<p>The Cemeteries working group was established to assist with action 16 & 17. In 2004, a report outlined alternative cemetery sites and MCB agreed to alternative sites for Guildford and Midland and final <i>Bush Forever</i> boundaries. The Pinnaroo land swap area was agreed in 2004, however not identified until 2015 and finalised in MRS amendment 1333/57. A one-hectare site within Pinnaroo cemetery was removed from Bush Forever as part of this Scheme Amendment.</p>
<p>17. The State Government will liaise with the MCB on master planning for cemetery purpose lands affected by Bush Forever to secure a reasonable outcome.</p>	<p>As noted above, the Cemeteries working group was established to assist with action 16 & 17.</p>
<p>18. The Ministry for Planning will compile and maintain an assessment of Bush Forever sites affected by Basic Raw Materials and titanium mineral deposits to examine their conservation status against the existing approvals and operations of extractive industries in liaison with the Department of Minerals and Energy, DEP, CALM and affected land owners. This assessment will provide the basis for negotiated planning solutions.</p>	<p>List compiled in 2000 of Bush Forever sites with Basic Raw Materials resources. Applications to extract BRM assessed through the planning process and/or mining tenements are given consideration against Bush Forever.</p> <p>BRM extraction proposals with potential environmental impacts are referred through the EPA Act Part IV or V processes through DWER or DMIRS. DBCA provides advice through this process.</p> <p>The DMIRS interactive geological map (GeoVIEW.WA) map which accompanies the recently updated SPP 2.4 (2021) has identified exclusion zones, extraction sites and significant geological supplies within some Bush Forever areas. These are to be implemented through the mining and planning processes.</p>
<p>19. Creeklines and foreshores will be protected through other relevant government policies outside the scope of Bush Forever.</p>	<p>Creekline and foreshores are protected through a range of mechanisms:</p> <ul style="list-style-type: none"> • Draft State Planning Policy 2.9 Planning for Water • State Planning Policy 2.10 Swan-Canning river system (now integrated into SPP 2.9) • State Planning Policy 2.6 Coastal Planning • EPA Guidance Statement 33: Planning and Development • EPA environmental factor guidelines • DWER Operation Policy 4.3 Identifying and establishing waterways and foreshore areas • Swan River protection strategy • Conservation Category Wetlands are identified in the DBCA geomorphic wetlands dataset and are defined as Environmentally Sensitive Areas and given protection under provisions of the <i>Environmental Protection Act 1986</i>.

Definition – Protection/protected – ‘all of the processes of ensuring the continued existence and viability of bushland, and may include preservation maintenance and restoration’. – Bush Forever volume 1, pg 9.