

**LEGEND**

**LOCAL SCHEME RESERVES**

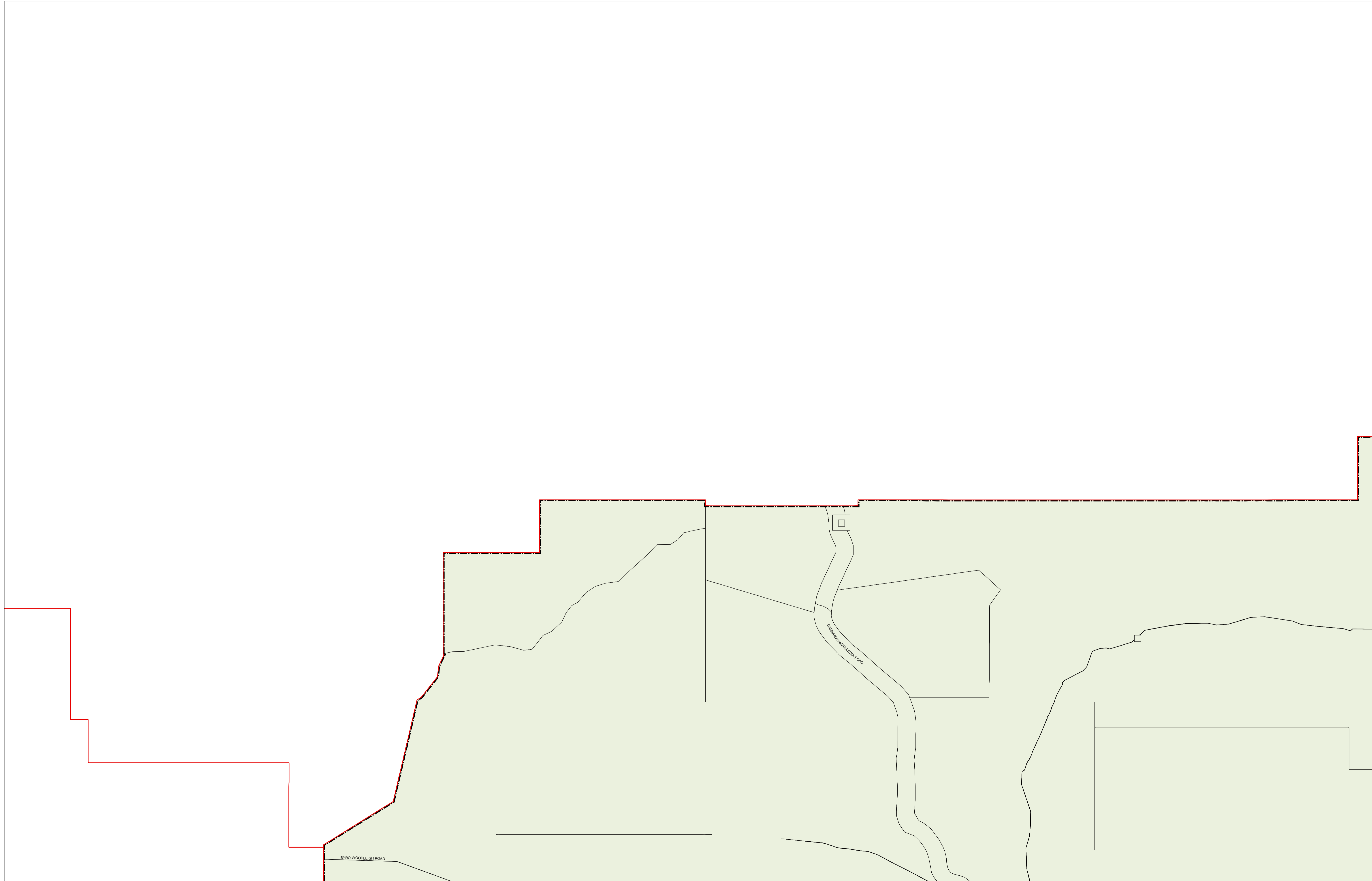
- Conservation
- Local road

**LOCAL SCHEME ZONES**

- Pastoral
- Settlement

**OTHER CATEGORIES**  
(see scheme text for additional information)

- Scheme Area
- Local Government Boundary
- SCA1 Inner Zone - Australian Radio Quiet Zone



VERSION No 1

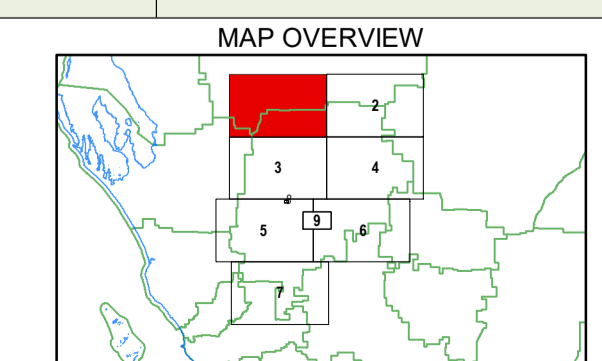
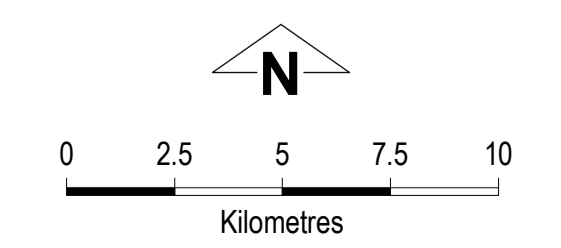


This electronic planning map has been prepared and made available for public inspection by the Western Australian Planning Commission pursuant to section 267B of the Planning and Development Act 2005. Whilst all care has been taken to accurately portray the original map, spatial data can be subject to modification over time. If you wish to use a copy of this map in any proceedings, a copy certified by the Commission (or its delegates) under section 267C is evidence of the contents of the electronic map or a part of the map.

If you have questions about the publication or certification of a map, or suspect any omissions or errors in this electronic planning map, please advise the Department of Planning, Lands and Heritage at [spatialdata@dph.wa.gov.au](mailto:spatialdata@dph.wa.gov.au)

Produced by Data Analytics,  
Department of Planning, Lands and Heritage.  
Base Information Supplied by the Western Australian Land Information Authority, SLIP 1180-2020-1

**Shire of Murchison**  
Local Planning Scheme No. 1  
( District Scheme )



Authorised: T.Servaas  
Plot Date: 30 May 2019  
G.Gazette: Wednesday, 21 October 2015

Local Planning Scheme Map No. 1 of 9  
MAP: Murchison Locality North

**Shire of Murchison**  
Local Planning Scheme No. 1  
( District Scheme )