










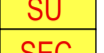













LEGEND









REGION SCHEME RESERVES (MRS)

 Civic and Cultural	 Public Purposes
 Other Regional Roads	 Public Purposes - Car Park
 Parks and Recreation	 Public Purposes - Commonwealth Government
 Parks and Recreation - restricted	 Public Purposes - High School
 Port Installations	 Public Purposes - Hospital
 Primary Regional Roads	 Public Purposes - Prison
 Railways	 Public Purposes - Special Uses
 State Forests	 Public Purposes - State Energy Commission
 Waterways	 Public Purposes - Technical School
 Water Catchments	 Public Purposes - University
	 Public Purposes - Water Authority of WA

LOCAL SCHEME RESERVES


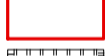













 Conservation	 Public Purposes : School
 Important Local Roads	 Public Purposes : Shire Depot
 Other Local Roads	 Public Purposes : Waste Water Treatment Plant
 Public Purposes	 Recreation
 Public Purposes : Drainage	

LOCAL SCHEME ZONES

 Development	 Rural Residential
 General Agriculture	 Rural Small Holdings
 Light Industry	 Service Commercial
 Local Centre	 Special Use
 Residential	 Town Centre

OTHER CATEGORIES

(see scheme text for additional information)

 Scheme Area Boundary	
 Local Government Boundary	
 R20 R Codes	
 A1 Additional Uses	
 R1 Restricted Uses	
 RR1 Rural Residential Area	
 RSH Rural Small Holdings	
 SU1 Special Use Area	
 DA1 Development Area	
 Floodfringe	
 Floodway	
 P1 Middle Helena SCA - Priority Protection Level	
 P1 Mundaring Weir SCA - Priority Protection Level	
 Special Design Area	
 No Zone	

VERSION No 1

