












LEGEND

LOCAL SCHEME RESERVES







	Environmental Conservation Reserve		Public Purposes : Hospital
	Local Distributor Road		Public Purposes : School
	Primary Distributor Road		Public Purposes : Shire Offices
	Public Open Space		Public Purposes : Water Authority of WA
	Public Purposes		Railways
	Public Purposes : Aerial Landing		

LOCAL SCHEME ZONES

	Commercial		Special Use : Motel
	General Industry		Special Use : Service Station/Roadhouse
	Residential		Special use : Service Station/Roadhouse/Motel
	Rural		Special Use : Truck Parking
	Special Use : Caravan Park		

OTHER CATEGORIES

(see scheme text for additional information)

	Scheme Area Boundary
	Local Government Boundary
	R20 R Codes
	Coastal Planning Area
	No Zone
	Waterbodies

VERSION No 1

Shire of Dundas

Local Planning Scheme No. 2

( District Scheme )



Department of Planning,  
Lands and Heritage

This electronic planning map has been prepared and made available for public inspection by the Western Australian Planning Commission pursuant to section 267B of the Planning and Development Act 2005. Whilst all care has been taken to accurately portray the original map, spatial data can be subject to modification over time. If you wish to use a copy of this map in any proceedings, a copy certified by the Commission (or its delegates) under section 267C is evidence of the contents of the electronic map or a part of the map.

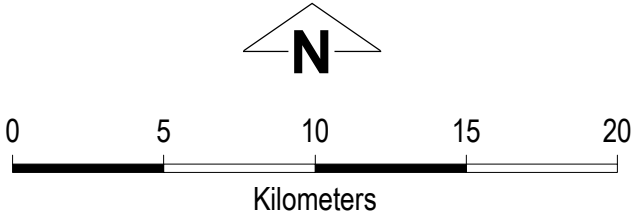
If you have questions about the publication or certification of a map, or suspect any omissions or errors in this electronic planning map, please advise the Department of Planning, Lands and Heritage at [spatialdata@dph.wa.gov.au](mailto:spatialdata@dph.wa.gov.au)

Produced by Data Analytics,  
Department of Planning, Lands and Heritage.  
Base Information Supplied by the Western Australian  
Land Information Authority, SLIP 1180-2020-1

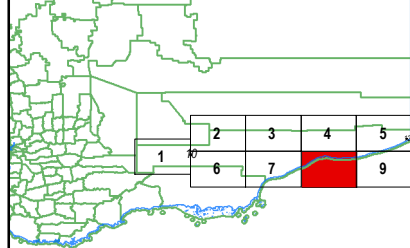
Shire of Dundas

Local Planning Scheme No. 2

( District Scheme )



MAP OVERVIEW



Authorised: T.Servaas

Plot Date: 06 November 2019

G.Gazette: Tuesday, 13 September 1994

Local Planning Scheme Map No. 8 of 12  
MAP: Cocklebiddy Locality