

### Sandalwood Defined Forest Area - Map 1 of 15

The Sandalwood Defined Forest Area applies to the Australian Standard for Sustainable Forest Management (AS4708:2013) and includes:

- Wild sandalwood areas listed on the annual Flora Supplying (Sandalwood) Licence and the Licence for mine salvage of sandalwood.
- Areas where Sandalwood Regeneration activities have occurred.
- All plantation sandalwood areas where the FPC has the timber harvest rights (excluding FPC Freehold or FPC Crown Reserve land).


- |                                    |                              |
|------------------------------------|------------------------------|
| Crown Lease Harvest & Regeneration | Regeneration Only Areas      |
| DBCA Lease Harvest & Regeneration  | Mining Tenements (DMIRS-003) |
| Deadwood Harvest & Regeneration    | Plantation Sandalwood *      |
| Non Lease Harvest & Regeneration   | Wild Sandalwood Supply Areas |

\* Plantation sandalwood boundaries have been exaggerated to better display the areas on this map. The symbols displayed are not representative of the actual area of any plantation sandalwood.

Sandalwood Supply Cell (Areas displayed in Hectares)	Bowgada	Curara	Gidgee	Jam	Myall	TOTAL
Crown Lease Harvest & Regeneration	842,233	-	-	38,792	673,577	1,554,602
DBCA Lease Harvest & Regeneration	-	45	-	216,671	1,995	218,711
Deadwood Harvest & Regeneration	126,149	1,957,265	4	113,896	1,070,880	2,668,194
Non Lease Harvest & Regeneration	2	86,969	-	1,394,738	-	1,481,709
Regeneration Only Areas	429,847	154,472	-	1,309,545	496,427	2,390,291
Mining Tenements	-	19,472	-	6,680	-	26,152
<b>TOTAL</b>	<b>548,998</b>	<b>2,545,342</b>	<b>4</b>	<b>3,278,690</b>	<b>2,242,879</b>	<b>8,616,913</b>

Plantation Sandalwood	Area
Sharefarms	5,230
State Owned Land	220
<b>TOTAL</b>	<b>5,450</b>

Scale 1:1,500,000 (A0)

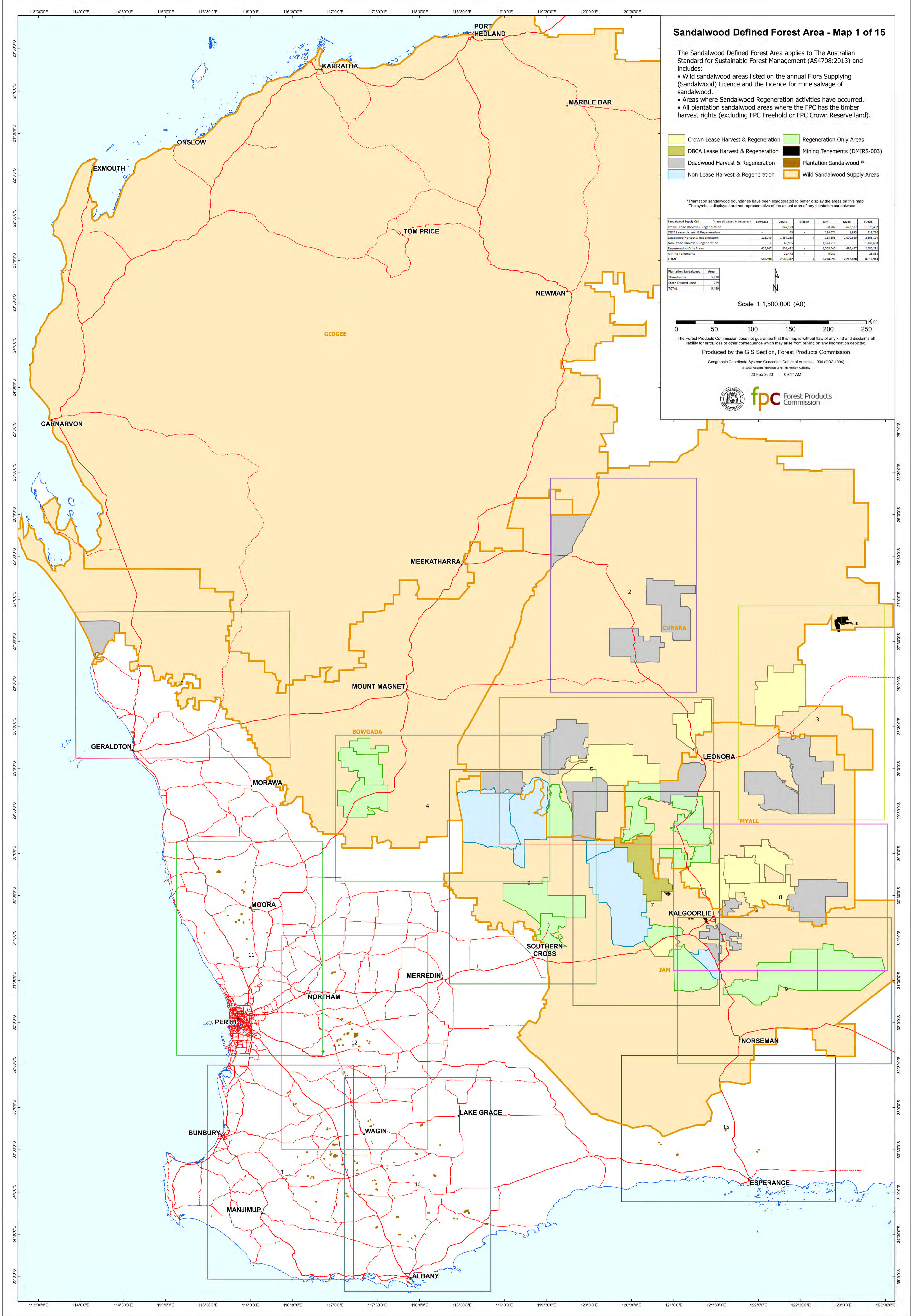


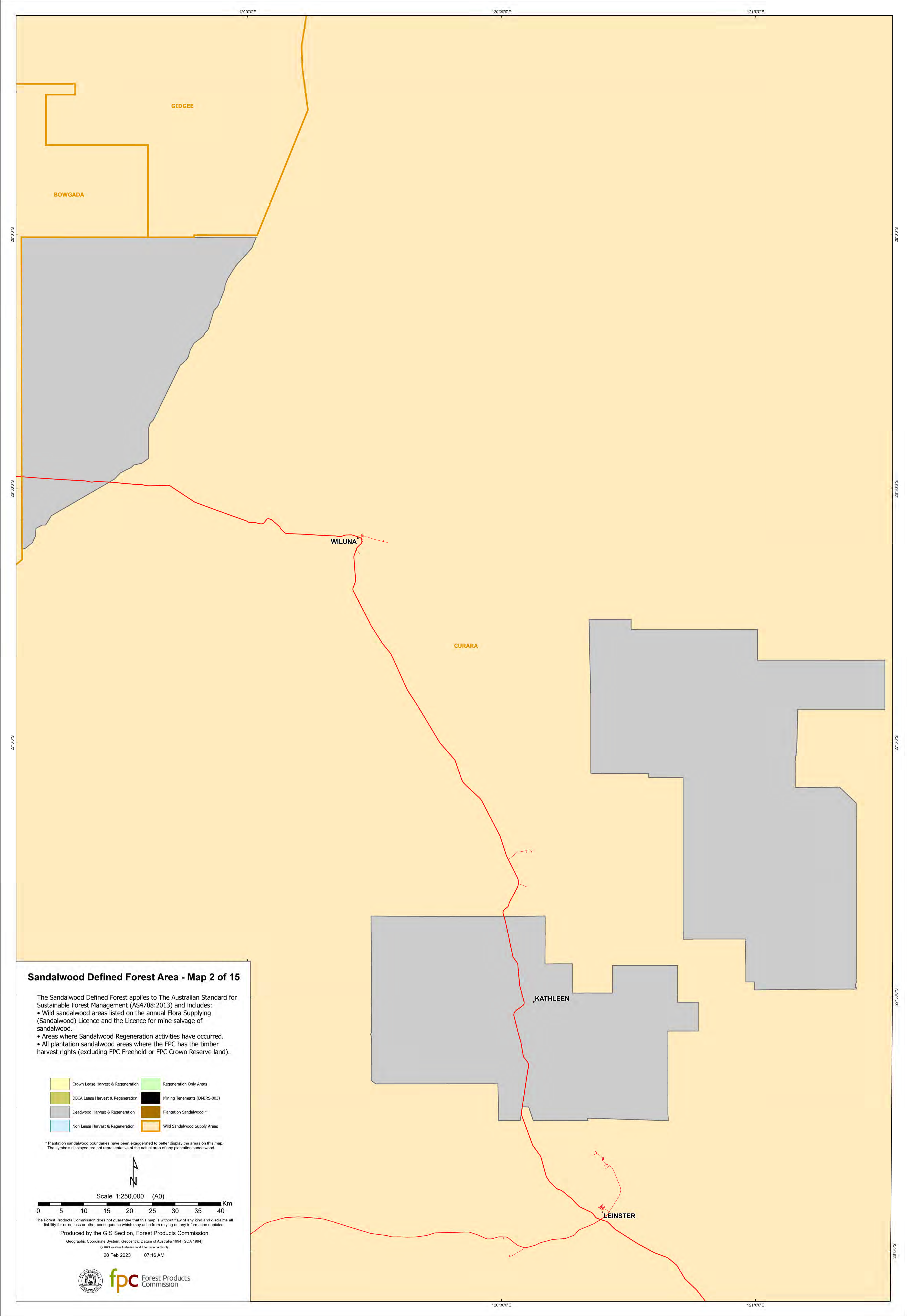
The Forest Products Commission does not guarantee that this map is without flaw of any kind and disclaims all liability for error, loss or other consequence which may arise from relying on any information depicted.

Produced by the GIS Section, Forest Products Commission

Geographic Coordinate System: Geocentric Datum of Australia 1994 (GDA 1994)

© 2023 Western Australian Land Information Authority  
20 Feb 2023 09:17 AM













**Sandalwood Defined Forest Area - Map 2 of 15**

The Sandalwood Defined Forest applies to The Australian Standard for Sustainable Forest Management (AS4708:2013) and includes:

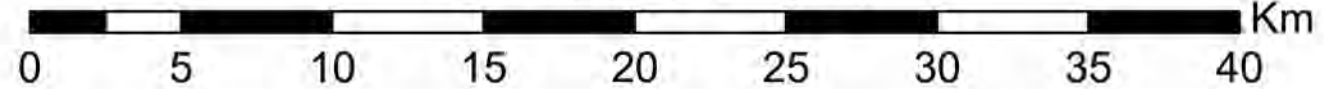
- Wild sandalwood areas listed on the annual Flora Supplying (Sandalwood) Licence and the Licence for mine salvage of sandalwood.
- Areas where Sandalwood Regeneration activities have occurred.
- All plantation sandalwood areas where the FPC has the timber harvest rights (excluding FPC Freehold or FPC Crown Reserve land).

	Crown Lease Harvest & Regeneration		Regeneration Only Areas
	DBCA Lease Harvest & Regeneration		Mining Tenements (DMIRS-003)
	Deadwood Harvest & Regeneration		Plantation Sandalwood *
	Non Lease Harvest & Regeneration		Wild Sandalwood Supply Areas

\* Plantation sandalwood boundaries have been exaggerated to better display the areas on this map. The symbols displayed are not representative of the actual area of any plantation sandalwood.



Scale 1:250,000 (A0)



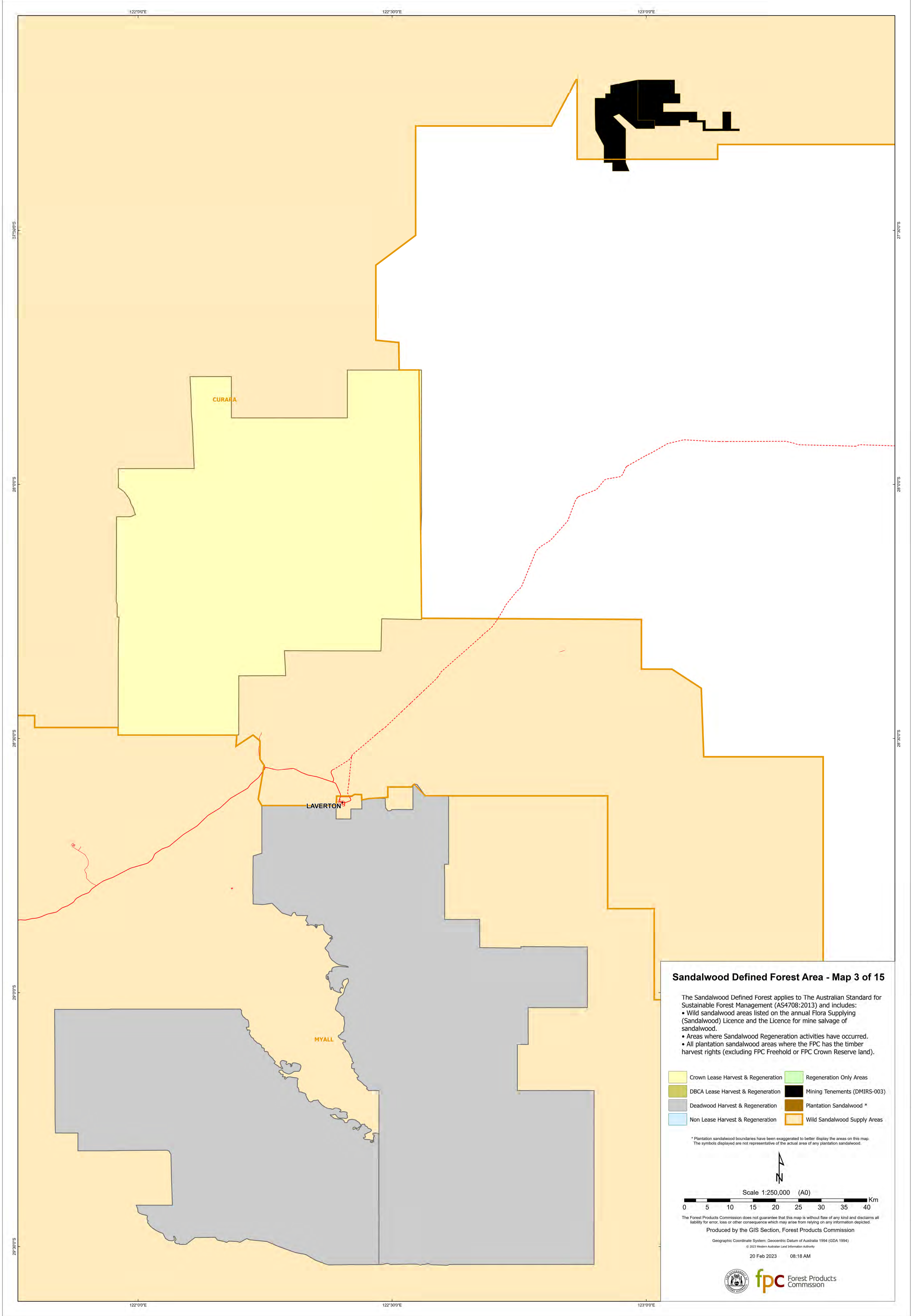
The Forest Products Commission does not guarantee that this map is without flaw of any kind and disclaims all liability for error, loss or other consequence which may arise from relying on any information depicted.

Produced by the GIS Section, Forest Products Commission

Geographic Coordinate System: Geocentric Datum of Australia 1994 (GDA 1994)

© 2023 Western Australian Land Information Authority  
20 Feb 2023 07:16 AM

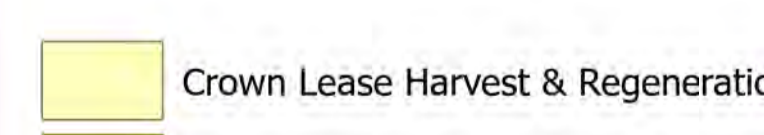
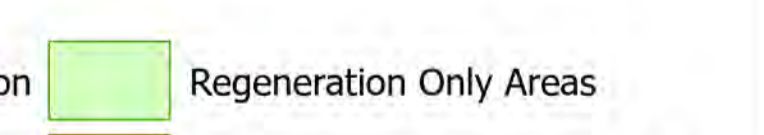
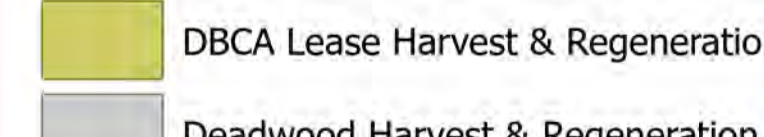
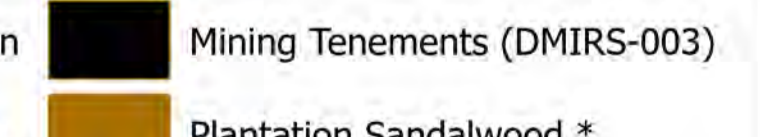
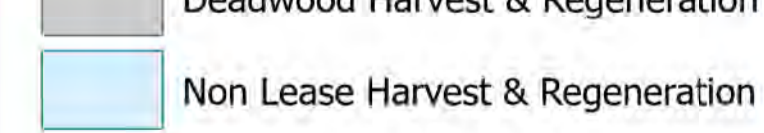
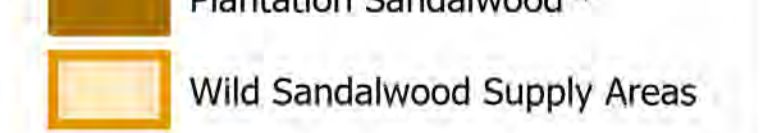
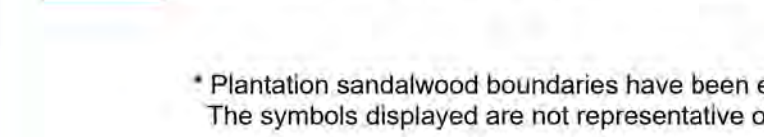
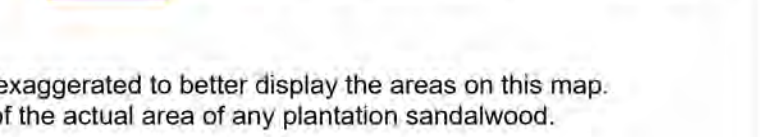




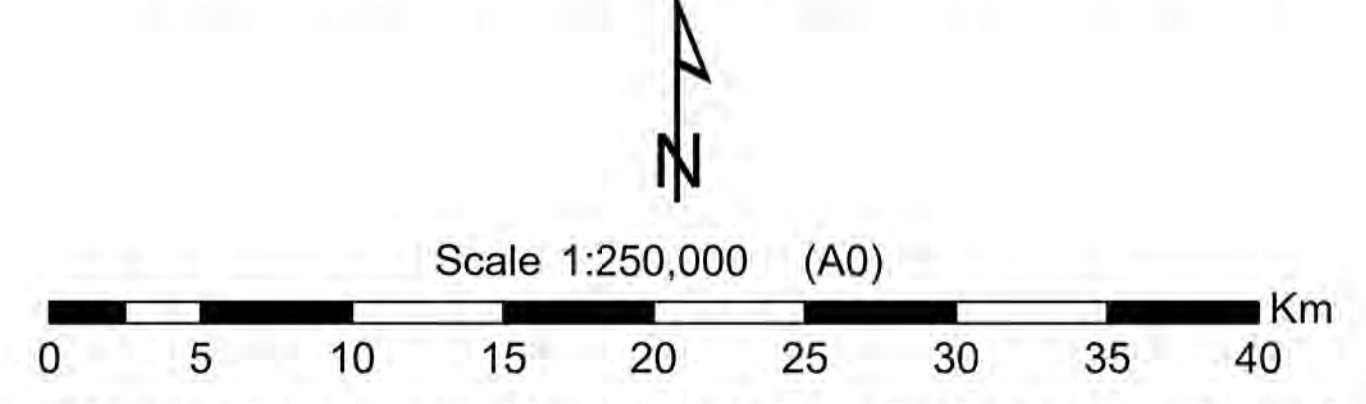
**Sandalwood Defined Forest Area - Map 3 of 15**

The Sandalwood Defined Forest applies to The Australian Standard for Sustainable Forest Management (AS4708:2013) and includes:

- Wild sandalwood areas listed on the annual Flora Supplying (Sandalwood) Licence and the Licence for mine salvage of sandalwood.
- Areas where Sandalwood Regeneration activities have occurred.
- All plantation sandalwood areas where the FPC has the timber harvest rights (excluding FPC Freehold or FPC Crown Reserve land).

 Crown Lease Harvest & Regeneration	 Regeneration Only Areas
 DBCA Lease Harvest & Regeneration	 Mining Tenements (DMIRS-003)
 Deadwood Harvest & Regeneration	 Plantation Sandalwood *
 Non Lease Harvest & Regeneration	 Wild Sandalwood Supply Areas

\* Plantation sandalwood boundaries have been exaggerated to better display the areas on this map. The symbols displayed are not representative of the actual area of any plantation sandalwood.

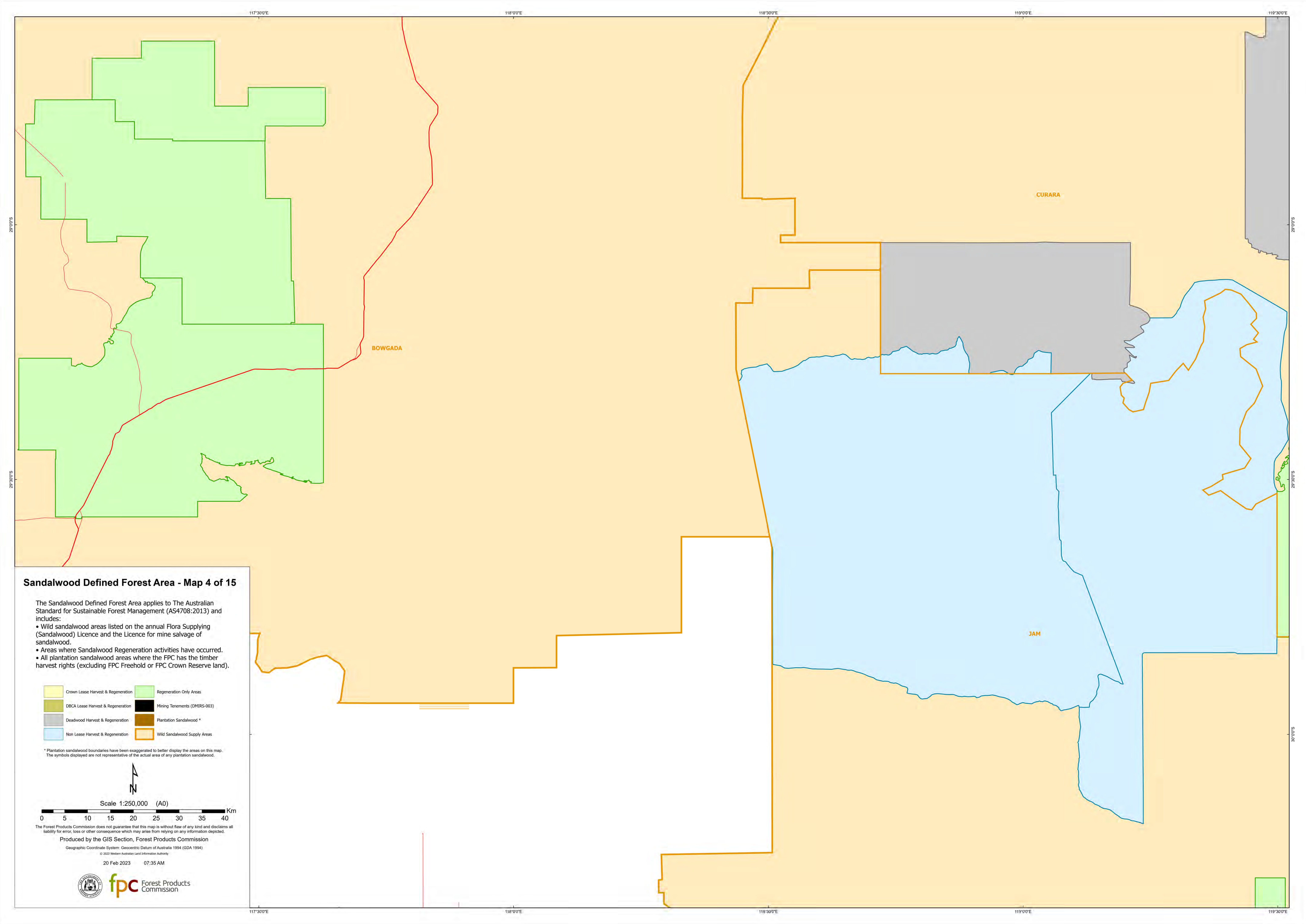


Produced by the GIS Section, Forest Products Commission

Geographic Coordinate System: Geocentric Datum of Australia 1994 (GDA 1994)  
© 2023 Western Australian Land Information Authority

20 Feb 2023 08:18 AM

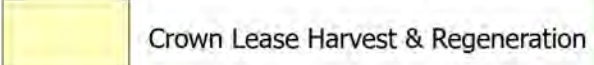
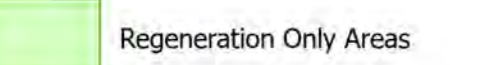
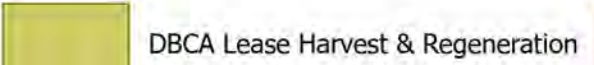
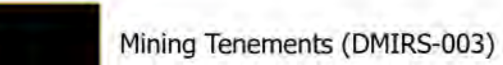
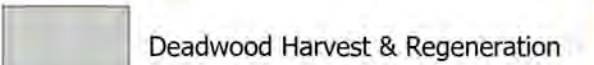







**Sandalwood Defined Forest Area - Map 4 of 15**

The Sandalwood Defined Forest Area applies to The Australian Standard for Sustainable Forest Management (AS4708:2013) and includes:


- Wild sandalwood areas listed on the annual Flora Supplying (Sandalwood) Licence and the Licence for mine salvage of sandalwood.
- Areas where Sandalwood Regeneration activities have occurred.
- All plantation sandalwood areas where the FPC has the timber harvest rights (excluding FPC Freehold or FPC Crown Reserve land).

	Crown Lease Harvest & Regeneration		Regeneration Only Areas
	DBCA Lease Harvest & Regeneration		Mining Tenements (DMIRS-003)
	Deadwood Harvest & Regeneration		Plantation Sandalwood *
	Non Lease Harvest & Regeneration		Wild Sandalwood Supply Areas

\* Plantation sandalwood boundaries have been exaggerated to better display the areas on this map. The symbols displayed are not representative of the actual area of any plantation sandalwood.



Scale 1:250,000 (A0)



The Forest Products Commission does not guarantee that this map is without flaw of any kind and disclaims all liability for error, loss or other consequence which may arise from relying on any information depicted.

Produced by the GIS Section, Forest Products Commission

Geographic Coordinate System - Geocentric Datum of Australia 1994 (GDA 1994)  
© 2023 Western Australian Land Information Authority

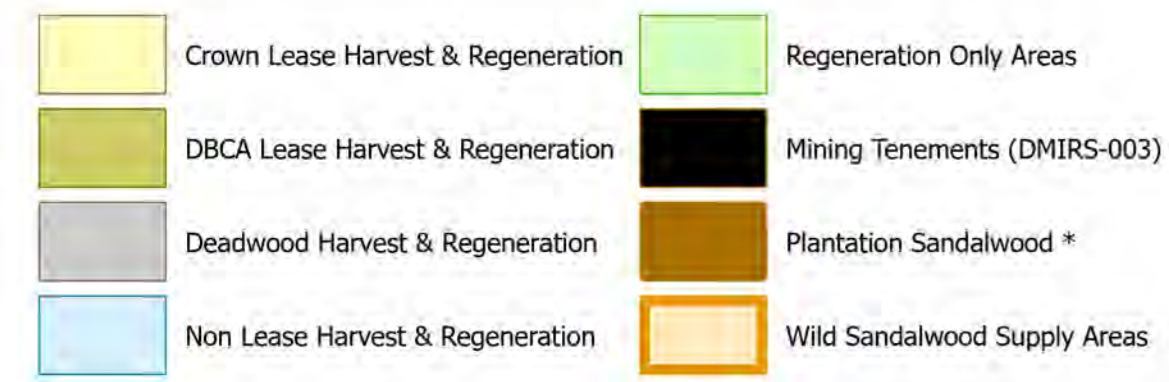
20 Feb 2023 07:35 AM



# Sandalwood Defined Forest Area - Map 5 of 15

The Sandalwood Defined Forest Area applies to The Australian Standard for Sustainable Forest Management (AS4708:2013) and includes:


- Wild sandalwood areas listed on the annual Flora Supplying (Sandalwood) Licence and the Licence for mine salvage of sandalwood.
- Areas where Sandalwood Regeneration activities have occurred.
- All plantation sandalwood areas where the FPC has the timber harvest rights (excluding FPC Freehold or FPC Crown Reserve land).



\* Plantation sandalwood boundaries have been exaggerated to better display the areas on this map. The symbols displayed are not representative of the actual area of any plantation sandalwood.



Scale 1:250,000 (A0)



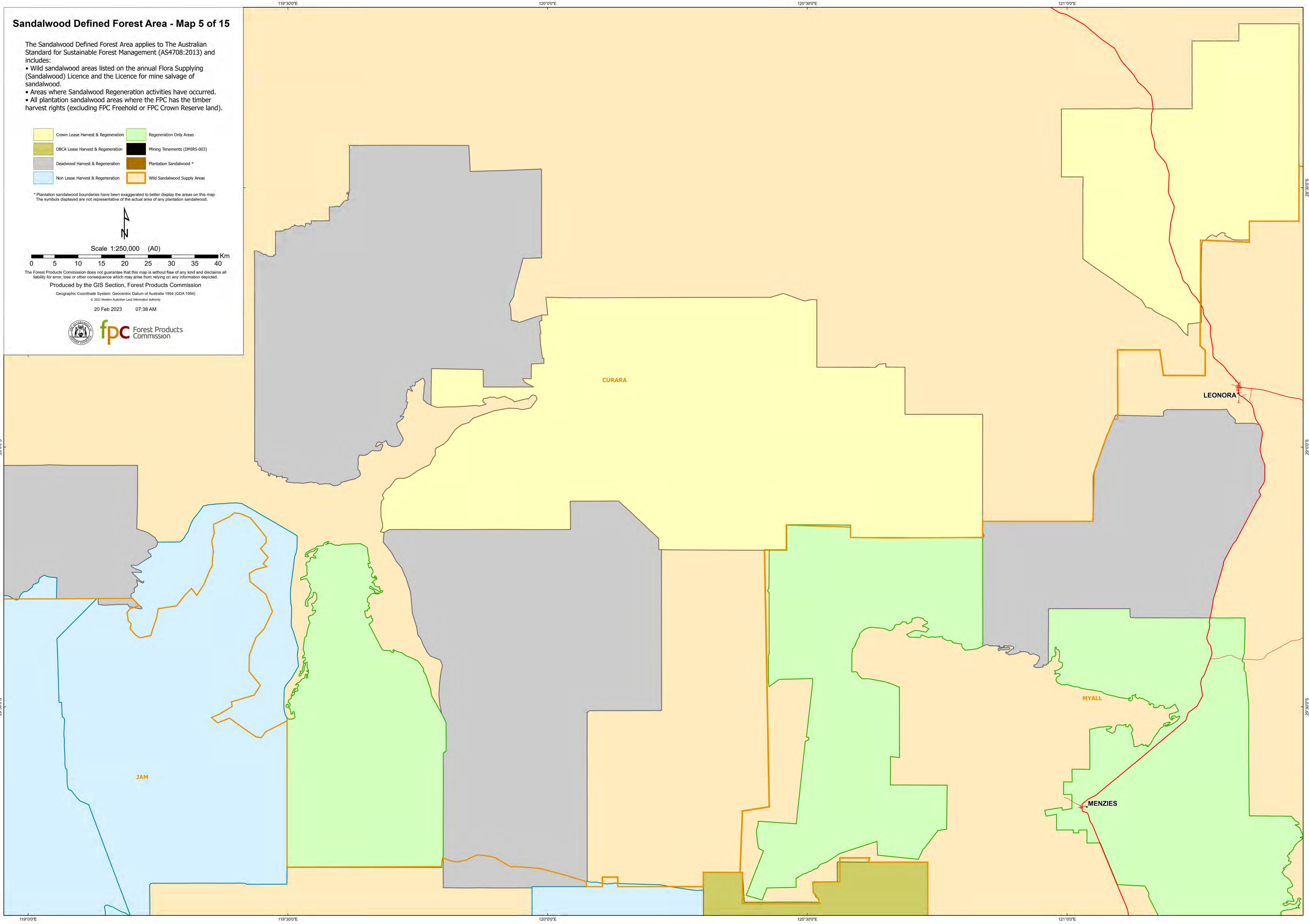
The Forest Products Commission does not guarantee that this map is without flaw of any kind and disclaims all liability for error, loss or other consequence which may arise from relying on any information depicted.

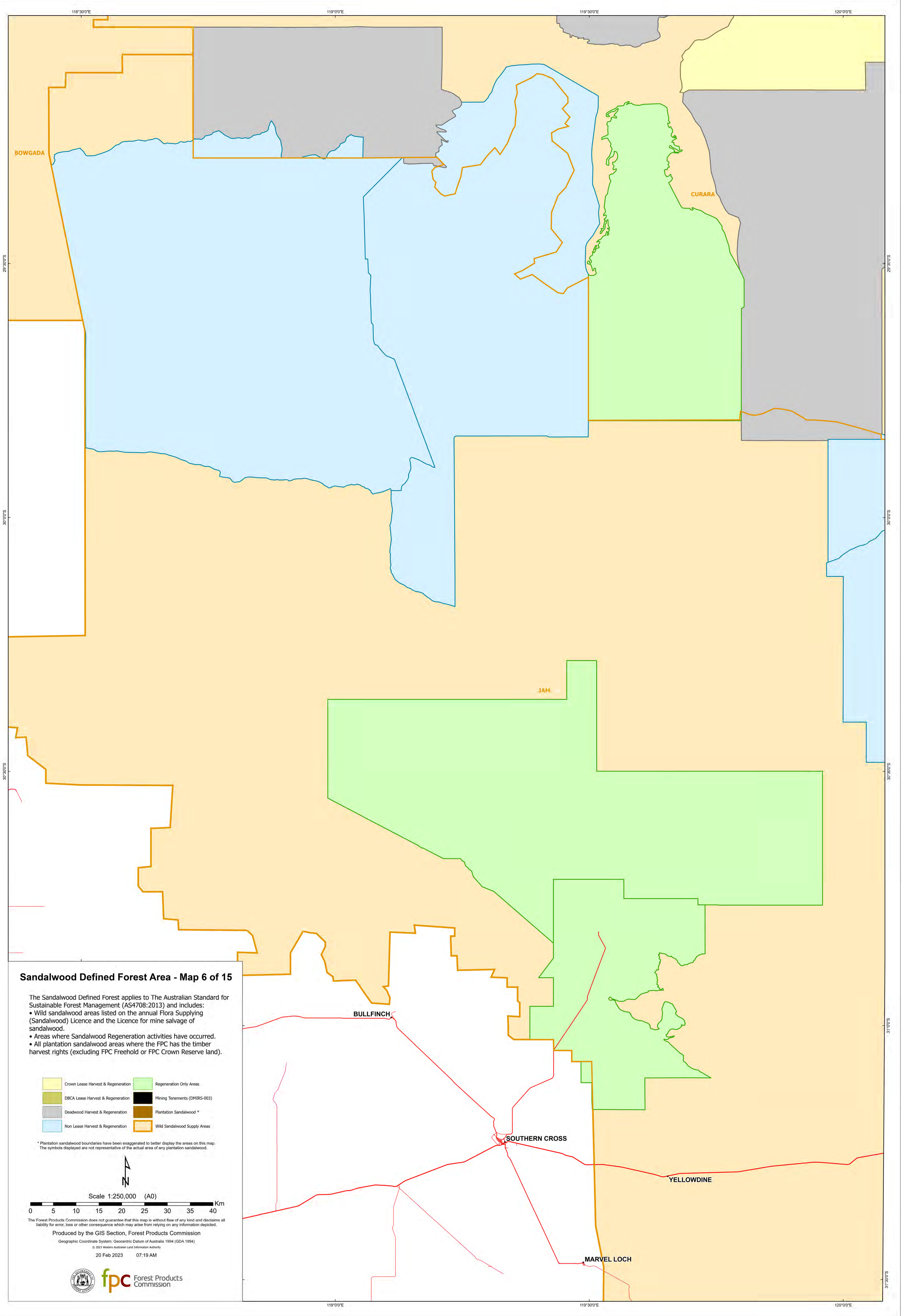
Produced by the GIS Section, Forest Products Commission

Geographic Coordinate System: Geocentric Datum of Australia 1994 (GDA 1994)

© 2023 Western Australian Land Information Authority

20 Feb 2023 07:38 AM













**Sandalwood Defined Forest Area - Map 6 of 15**

The Sandalwood Defined Forest applies to The Australian Standard for Sustainable Forest Management (AS4708:2013) and includes:

- Wild sandalwood areas listed on the annual Flora Supplying (Sandalwood) Licence and the Licence for mine salvage of sandalwood.
- Areas where Sandalwood Regeneration activities have occurred.
- All plantation sandalwood areas where the FPC has the timber harvest rights (excluding FPC Freehold or FPC Crown Reserve land).

 Crown Lease Harvest & Regeneration	 Regeneration Only Areas
 DBCA Lease Harvest & Regeneration	 Mining Tenements (DMIRS-003)
 Deadwood Harvest & Regeneration	 Plantation Sandalwood *
 Non Lease Harvest & Regeneration	 Wild Sandalwood Supply Areas

\* Plantation sandalwood boundaries have been exaggerated to better display the areas on this map. The symbols displayed are not representative of the actual area of any plantation sandalwood.

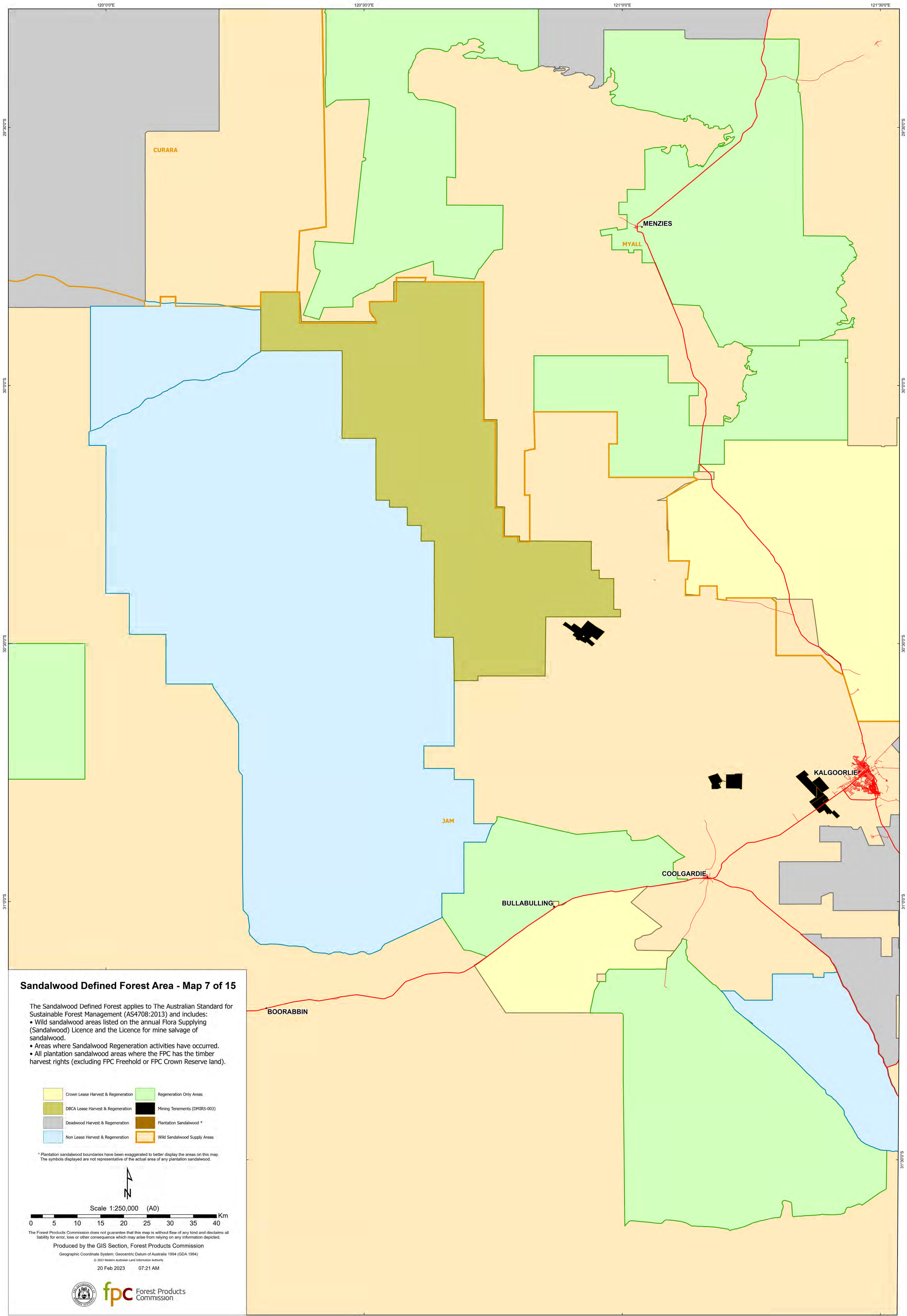
Scale 1:250,000 (A0)

0 5 10 15 20 25 30 35 40 Km

The Forest Products Commission does not guarantee that this map is without flaw of any kind and disclaims all liability for error, loss or other consequence which may arise from relying on any information depicted.

Produced by the GIS Section, Forest Products Commission  
 Geographic Coordinate System: Geocentric Datum of Australia 1994 (GDA 1994)  
 © 2023 Western Australian Land Information Authority  
 20 Feb 2023 07:19 AM





**Sandalwood Defined Forest Area - Map 7 of 15**

The Sandalwood Defined Forest applies to The Australian Standard for Sustainable Forest Management (AS4708:2013) and includes:

- Wild sandalwood areas listed on the annual Flora Supplying (Sandalwood) Licence and the Licence for mine salvage of sandalwood.
- Areas where Sandalwood Regeneration activities have occurred.
- All plantation sandalwood areas where the FPC has the timber harvest rights (excluding FPC Freehold or FPC Crown Reserve land).

Light Yellow	Crown Lease Harvest & Regeneration	Light Green	Regeneration Only Areas
Olive Green	DBCA Lease Harvest & Regeneration	Black	Mining Tenements (DMIRS-003)
Grey	Deadwood Harvest & Regeneration	Dark Green	Plantation Sandalwood*
Light Blue	Non Lease Harvest & Regeneration	Orange	Wild Sandalwood Supply Areas

\* Plantation sandalwood boundaries have been exaggerated to better display the areas on this map. The symbols displayed are not representative of the actual area of any plantation sandalwood.



Scale 1:250,000 (A0)

0 5 10 15 20 25 30 35 40 Km

The Forest Products Commission does not guarantee that this map is without flaw of any kind and disclaims all liability for error, loss or other consequence which may arise from relying on any information depicted.

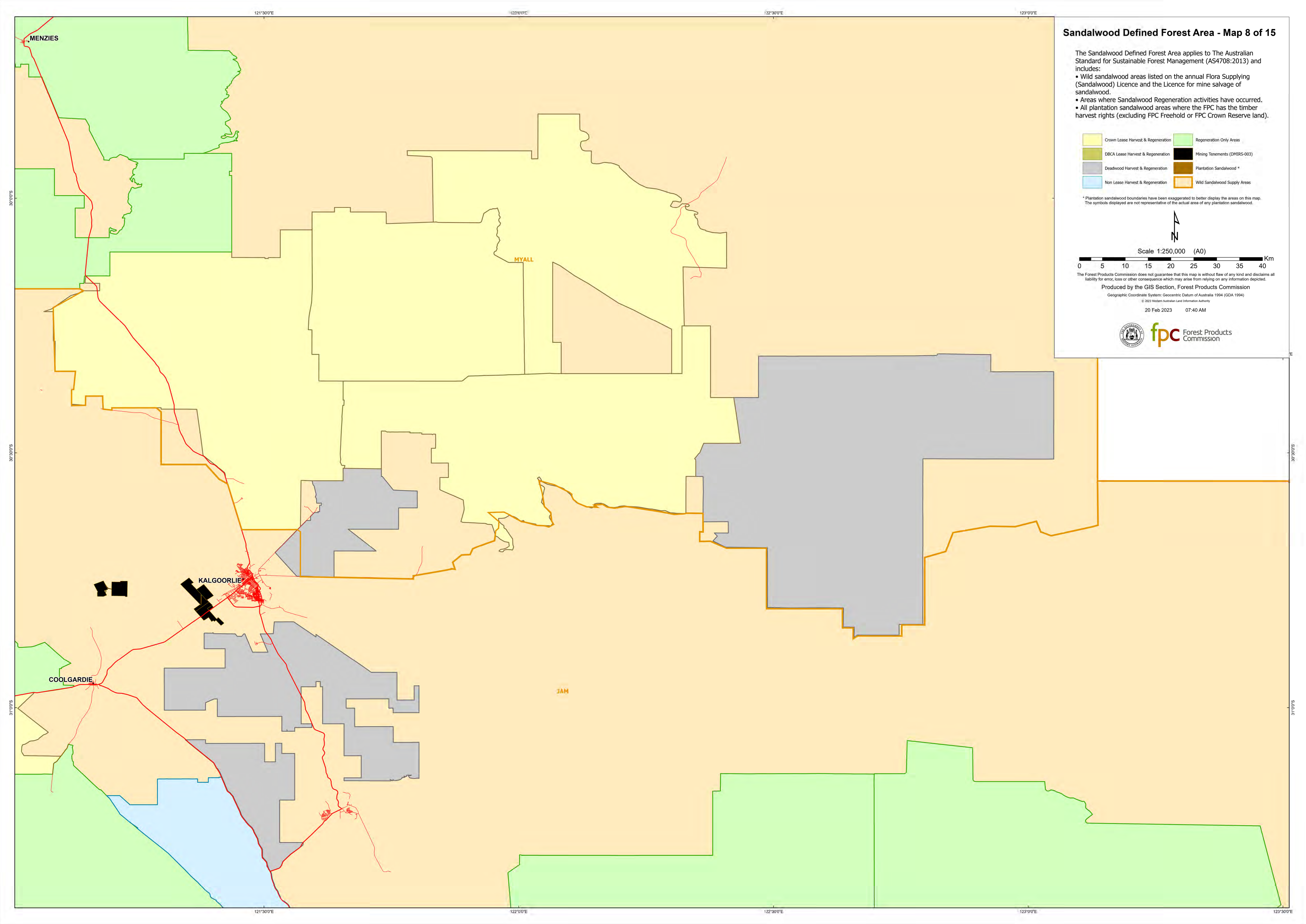
Produced by the GIS Section, Forest Products Commission

Geographic Coordinate System: Geocentric Datum of Australia 1994 (GDA 1994)

© 2023 Western Australian Land Information Authority  
 20 Feb 2023 07:21 AM



**fpc** Forest Products Commission



### Sandalwood Defined Forest Area - Map 8 of 15

The Sandalwood Defined Forest Area applies to The Australian Standard for Sustainable Forest Management (AS4708:2013) and includes:

- Wild sandalwood areas listed on the annual Flora Supplying (Sandalwood) Licence and the Licence for mine salvage of sandalwood.
- Areas where Sandalwood Regeneration activities have occurred.
- All plantation sandalwood areas where the FPC has the timber harvest rights (excluding FPC Freehold or FPC Crown Reserve land).

	Crown Lease Harvest & Regeneration		Regeneration Only Areas
	DBCA Lease Harvest & Regeneration		Mining Tenements (DMIRS-003)
	Deadwood Harvest & Regeneration		Plantation Sandalwood *
	Non Lease Harvest & Regeneration		Wild Sandalwood Supply Areas

\* Plantation sandalwood boundaries have been exaggerated to better display the areas on this map. The symbols displayed are not representative of the actual area of any plantation sandalwood.



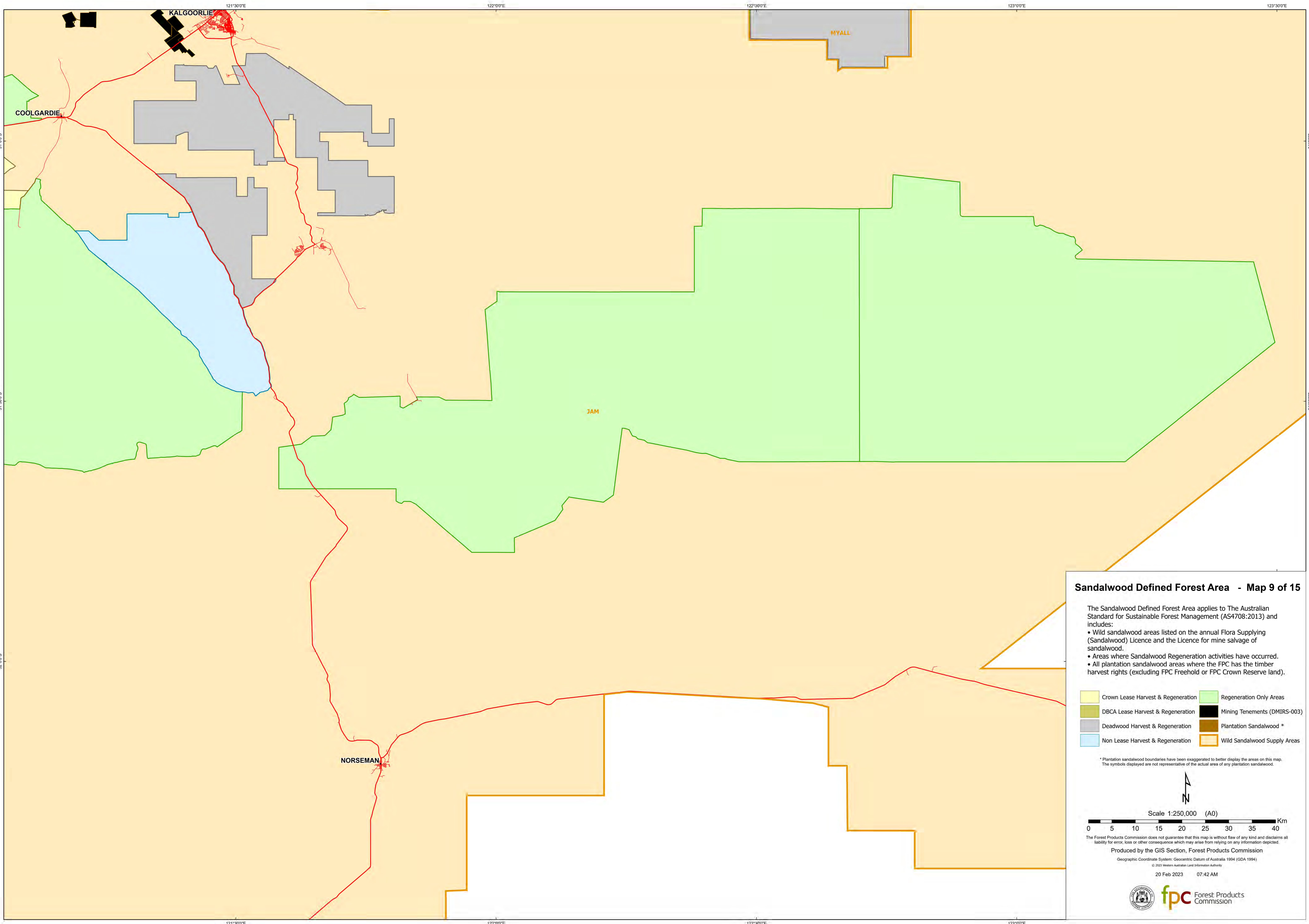
The Forest Products Commission does not guarantee that this map is without flaw of any kind and disclaims all liability for errors, omissions or other consequences which may arise from relying on any information depicted.

Produced by the GIS Section, Forest Products Commission  
 Geographic Coordinate System: Geocentric Datum of Australia 1994 (GDA 1994)  
 © 2022 Western Australian Land Information Authority

20 Feb 2023 07:40 AM















**Sandalwood Defined Forest Area - Map 9 of 15**

The Sandalwood Defined Forest Area applies to The Australian Standard for Sustainable Forest Management (AS4708:2013) and includes:

- Wild sandalwood areas listed on the annual Flora Supplying (Sandalwood) Licence and the Licence for mine salvage of sandalwood.
- Areas where Sandalwood Regeneration activities have occurred.
- All plantation sandalwood areas where the FPC has the timber harvest rights (excluding FPC Freehold or FPC Crown Reserve land).

 Crown Lease Harvest & Regeneration	 Regeneration Only Areas
 DBCA Lease Harvest & Regeneration	 Mining Tenements (DMIRS-003)
 Deadwood Harvest & Regeneration	 Plantation Sandalwood *
 Non Lease Harvest & Regeneration	 Wild Sandalwood Supply Areas

\* Plantation sandalwood boundaries have been exaggerated to better display the areas on this map. The symbols displayed are not representative of the actual area of any plantation sandalwood.

N

Scale 1:250,000 (A0)

0 5 10 15 20 25 30 35 40 Km

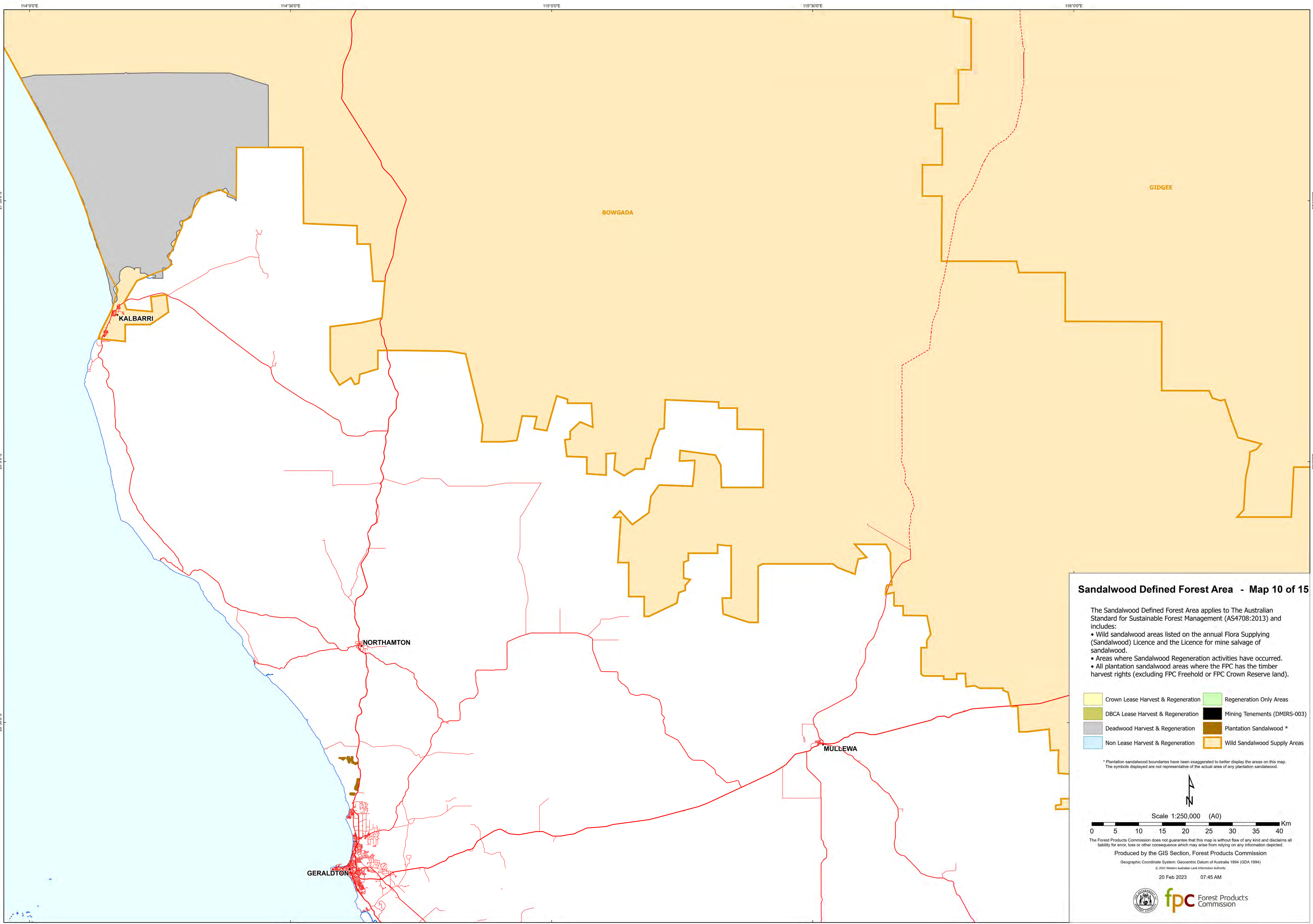
The Forest Products Commission does not guarantee that this map is without flaw of any kind and disclaims all liability for error, loss or other consequences which may arise from relying on any information depicted.

Produced by the GIS Section, Forest Products Commission

Geographic Coordinate System: Geocentric Datum of Australia 1994 (GDA 1994)  
© 2023 Western Australian Land Information Authority

20 Feb 2023 07:42 AM













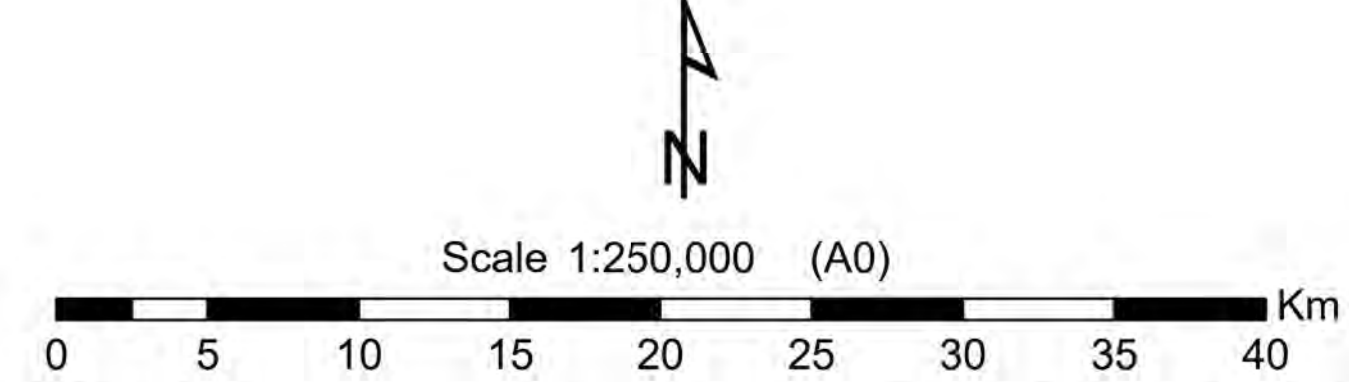
**Sandalwood Defined Forest Area - Map 10 of 15**

The Sandalwood Defined Forest Area applies to The Australian Standard for Sustainable Forest Management (AS4708:2013) and includes:

- Wild sandalwood areas listed on the annual Flora Supplying (Sandalwood) Licence and the Licence for mine salvage of sandalwood.
- Areas where Sandalwood Regeneration activities have occurred.
- All plantation sandalwood areas where the FPC has the timber harvest rights (excluding FPC Freehold or FPC Crown Reserve land).

 Crown Lease Harvest & Regeneration	 Regeneration Only Areas
 DBCA Lease Harvest & Regeneration	 Mining Tenements (DMIRS-003)
 Deadwood Harvest & Regeneration	 Plantation Sandalwood *
 Non Lease Harvest & Regeneration	 Wild Sandalwood Supply Areas

\* Plantation sandalwood boundaries have been exaggerated to better display the areas on this map. The symbols displayed are not representative of the actual area of any plantation sandalwood.



The Forest Products Commission does not guarantee that this map is without flaw of any kind and disclaims all liability for error, loss or other consequences which may arise from relying on any information depicted.

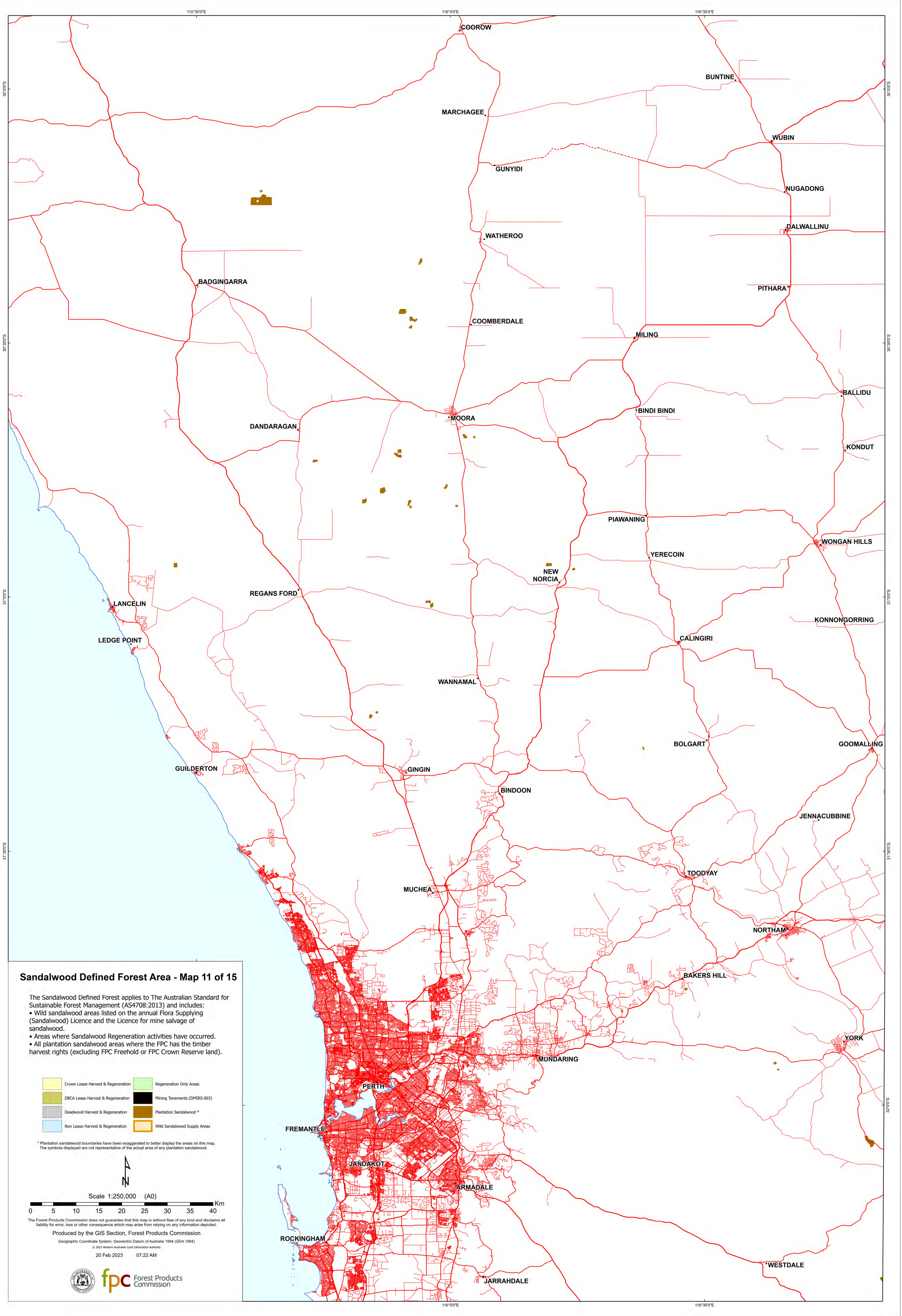
Produced by the GIS Section, Forest Products Commission

Geographic Coordinate System: Geocentric Datum of Australia 1994 (GDA 1994)

© 2023 Western Australia Land Information Authority

20 Feb 2023 07:45 AM













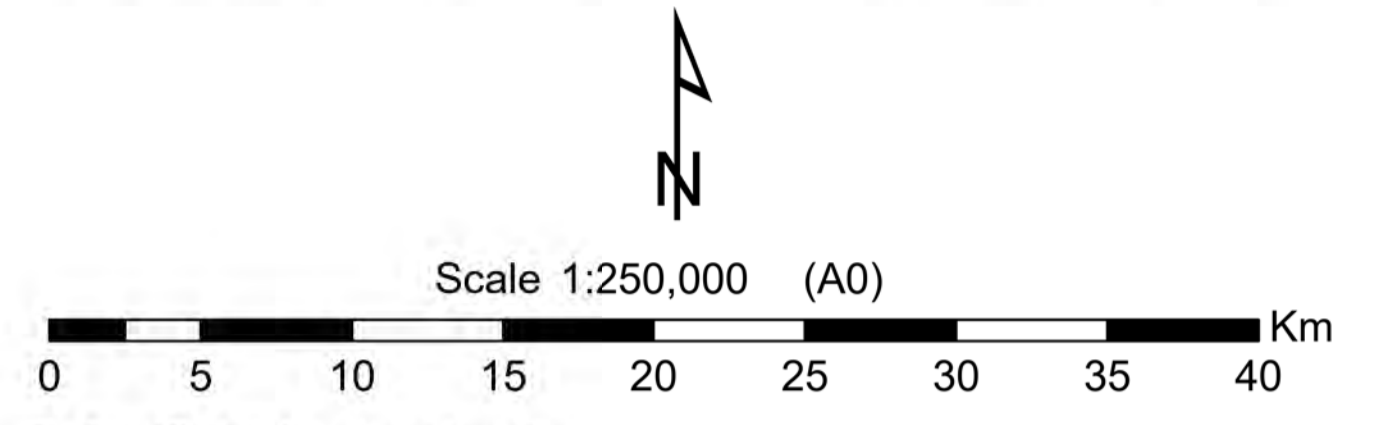
### Sandalwood Defined Forest Area - Map 12 of 15

The Sandalwood Defined Forest applies to The Australian Standard for Sustainable Forest Management (AS4708:2013) and includes:

- Wild sandalwood areas listed on the annual Flora Supplying (Sandalwood) Licence and the Licence for mine salvage of sandalwood.
- Areas where Sandalwood Regeneration activities have occurred.
- All plantation sandalwood areas where the FPC has the timber harvest rights (excluding FPC Freehold or FPC Crown Reserve land).

 Crown Lease Harvest & Regeneration	 Regeneration Only Areas
 DBCA Lease Harvest & Regeneration	 Mining Tenements (DMIRS-003)
 Deadwood Harvest & Regeneration	 Plantation Sandalwood *
 Non Lease Harvest & Regeneration	 Wild Sandalwood Supply Areas

\* Plantation sandalwood boundaries have been exaggerated to better display the areas on this map. The symbols displayed are not representative of the actual area of any plantation sandalwood.

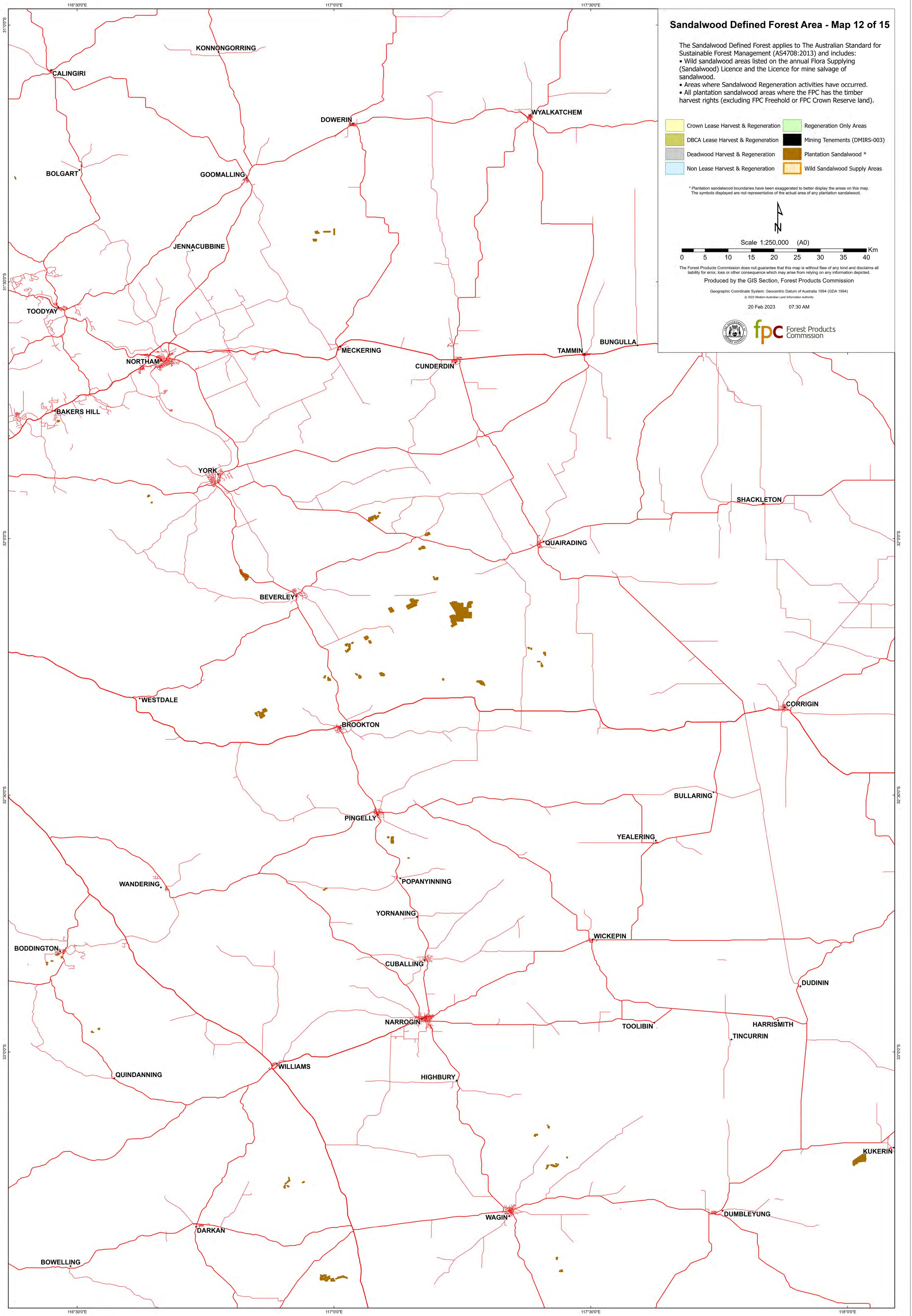


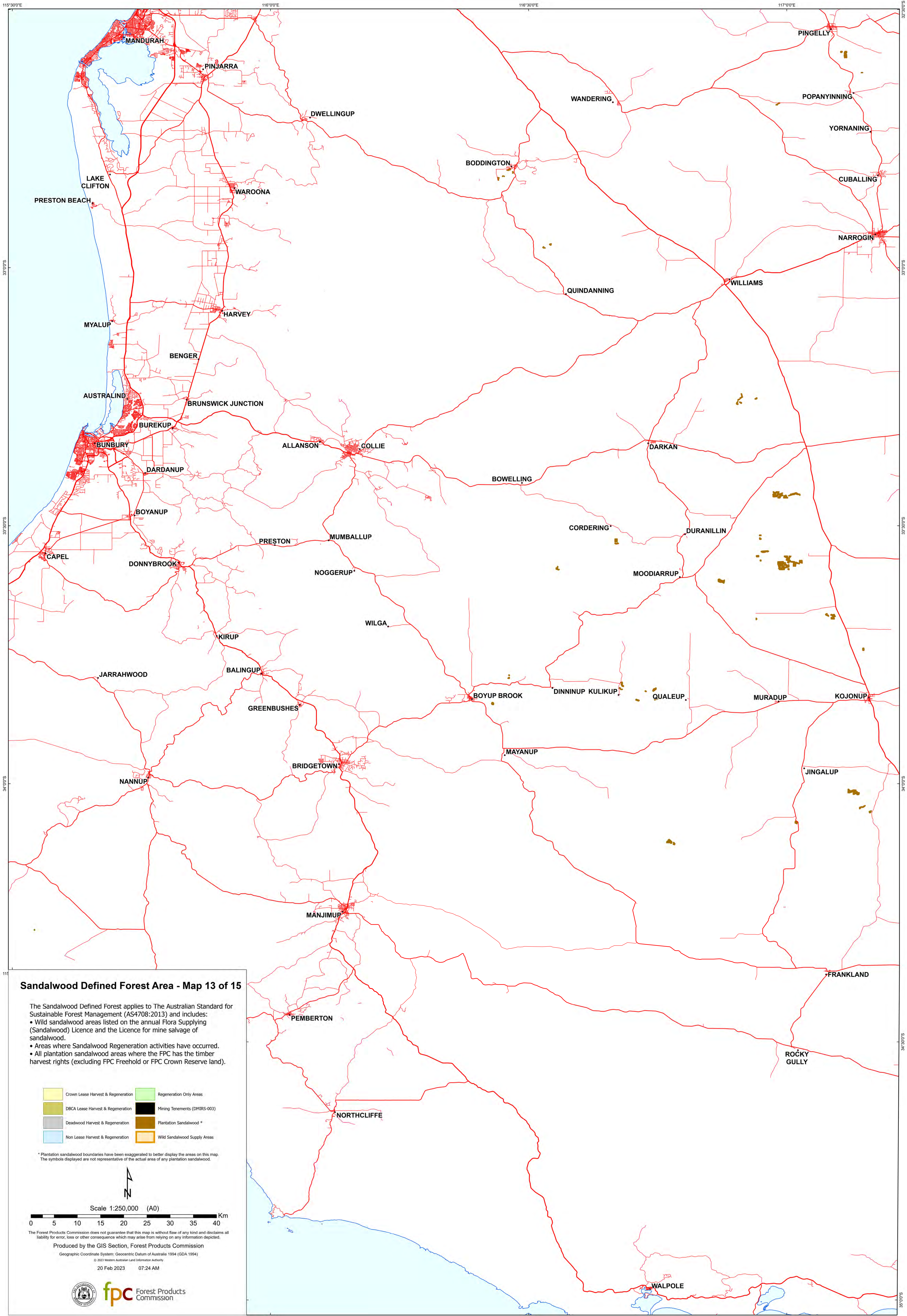
The Forest Products Commission does not guarantee that this map is without flaw of any kind and disclaims all liability for error, loss or other consequence which may arise from relying on any information depicted.

Produced by the GIS Section, Forest Products Commission

Geographic Coordinate System: Geocentric Datum of Australia 1994 (GDA 1994)

© 2023 Western Australian Land Information Authority  
20 Feb 2023 07:30 AM





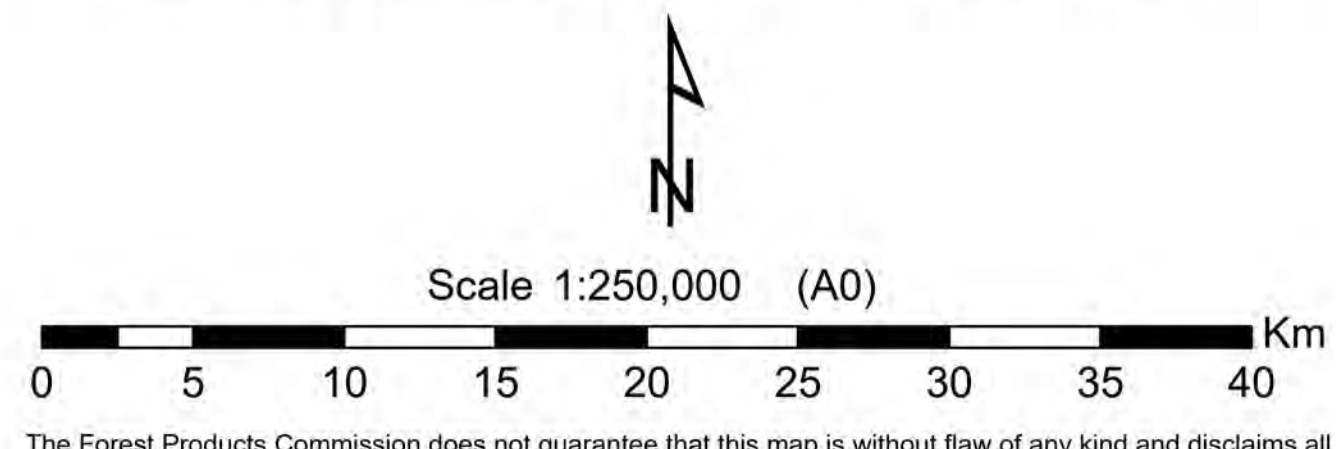
**Sandalwood Defined Forest Area - Map 13 of 15**

The Sandalwood Defined Forest applies to The Australian Standard for Sustainable Forest Management (AS4708:2013) and includes:

- Wild sandalwood areas listed on the annual Flora Supplying (Sandalwood) Licence and the Licence for mine salvage of sandalwood.
- Areas where Sandalwood Regeneration activities have occurred.
- All plantation sandalwood areas where the FPC has the timber harvest rights (excluding FPC Freehold or FPC Crown Reserve land).

	Crown Lease Harvest & Regeneration		Regeneration Only Areas
	DBCAs Lease Harvest & Regeneration		Mining Tenements (DMIRS-003)
	Deadwood Harvest & Regeneration		Plantation Sandalwood *
	Non Lease Harvest & Regeneration		Wild Sandalwood Supply Areas

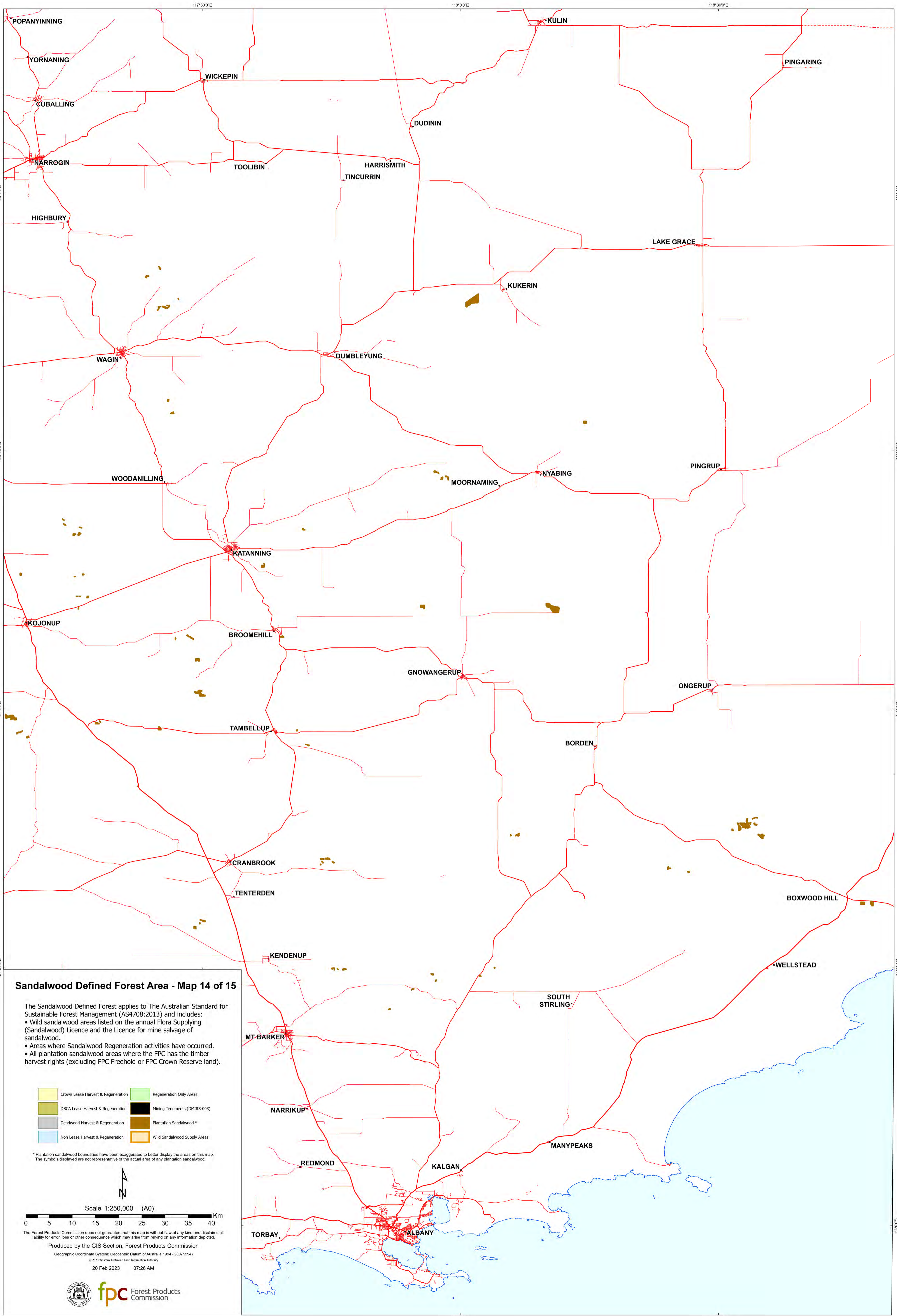
\* Plantation sandalwood boundaries have been exaggerated to better display the areas on this map. The symbols displayed are not representative of the actual area of any plantation sandalwood.



The Forest Products Commission does not guarantee that this map is without flaw of any kind and disclaims all liability for error, loss or other consequence which may arise from relying on any information depicted.

Produced by the GIS Section, Forest Products Commission  
 Geographic Coordinate System: Geocentric Datum of Australia 1994 (GDA 1994)  
 © 2023 Western Australian Land Information Authority  
 20 Feb 2023 07:24 AM





**Sandalwood Defined Forest Area - Map 14 of 15**

The Sandalwood Defined Forest applies to The Australian Standard for Sustainable Forest Management (AS4708:2013) and includes:


- Wild sandalwood areas listed on the annual Flora Supplying (Sandalwood) Licence and the Licence for mine salvage of sandalwood.
- Areas where Sandalwood Regeneration activities have occurred.
- All plantation sandalwood areas where the FPC has the timber harvest rights (excluding FPC Freehold or FPC Crown Reserve land).

	Crown Lease Harvest & Regeneration		Regeneration Only Areas
	DBCA Lease Harvest & Regeneration		Mining Tenements (DMIRS-003)
	Deadwood Harvest & Regeneration		Plantation Sandalwood *
	Non Lease Harvest & Regeneration		Wild Sandalwood Supply Areas

\* Plantation sandalwood boundaries have been exaggerated to better display the areas on this map. The symbols displayed are not representative of the actual area of any plantation sandalwood.



Scale 1:250,000 (A0)



The Forest Products Commission does not guarantee that this map is without flaw of any kind and disclaims all liability for error, loss or other consequence which may arise from relying on any information depicted.

Produced by the GIS Section, Forest Products Commission

Geographic Coordinate System: Geocentric Datum of Australia 1994 (GDA 1994)









© 2023 Western Australian Land Information Authority  
20 Feb 2023 07:26 AM



# Sandalwood Defined Forest Area - Map 15 of 15

The Sandalwood Defined Forest Area applies to The Australian Standard for Sustainable Forest Management (AS4708:2013) and includes:


- Wild sandalwood areas listed on the annual Flora Supplying (Sandalwood) Licence and the Licence for mine salvage of sandalwood.
- Areas where Sandalwood Regeneration activities have occurred.
- All plantation sandalwood areas where the FPC has the timber harvest rights (excluding FPC Freehold or FPC Crown Reserve land).

	Crown Lease Harvest & Regeneration		Regeneration Only Areas
	DBCA Lease Harvest & Regeneration		Mining Tenements (DMIRS-003)
	Deadwood Harvest & Regeneration		Plantation Sandalwood *
	Non Lease Harvest & Regeneration		Wild Sandalwood Supply Areas

\* Plantation sandalwood boundaries have been exaggerated to better display the areas on this map. The symbols displayed are not representative of the actual area of any plantation sandalwood.



Scale 1:250,000 (A0)



The Forest Products Commission does not guarantee that this map is without flaw of any kind and disclaims all liability for error, loss or other consequence which may arise from relying on any information depicted.

Produced by the GIS Section, Forest Products Commission

Geographic Coordinate System: Geocentric Datum of Australia 1994 (GDA 1994)

© 2023 Western Australian Land Information Authority

20 Feb 2023 07:39 AM

