













LEGEND

LOCAL SCHEME RESERVES

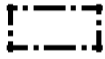










 Cemetery	 Public Purposes : Museum
 Education	 Drainage/Waterway
 Emergency Services	 Environmental Conservation Reserve
 Government Services	 Primary Distributor Road
 Infrastructure Services	 Public Open Space
 Medical Services	 Special Purpose Reserve

LOCAL SCHEME ZONES

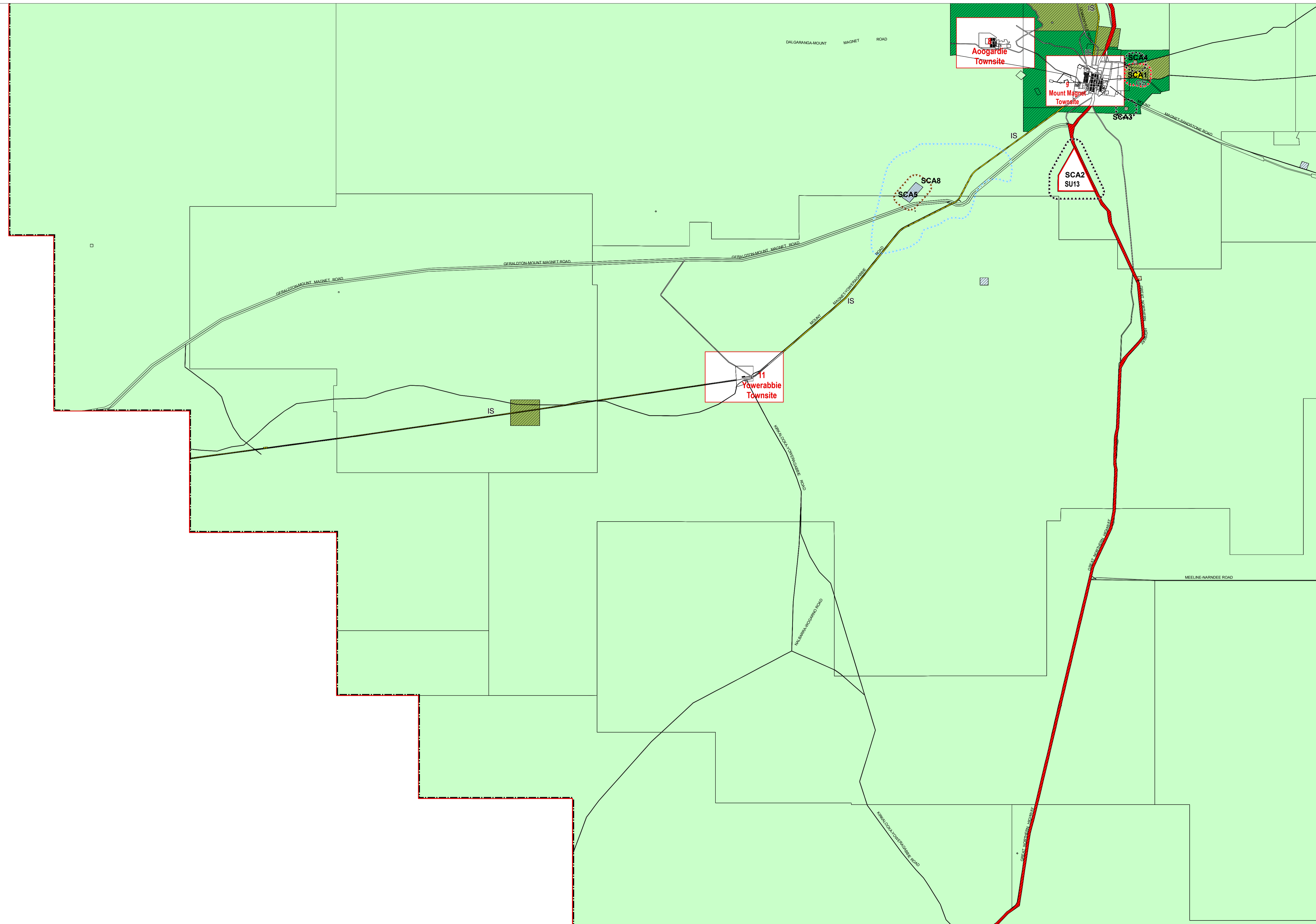
 Commercial	 Residential
 General Industry	 Rural
 Light Industry	 Special Use

OTHER CATEGORIES

(see scheme text for additional information)

 Scheme Boundary	
 Local Government Boundary	
 R20 R Codes	
 A1 Additional uses	
 SU1 Special use area	
 SCA1 Special Control Area - Rubbish Tip	
 SCA2 Special Control Area - Airfield	
 SCA3 SCA4 Special Control Area - WWTP	
 SCA5 SCA6 Special Control Area - Quarry	
 SCA7 SCA8 Special Control Area - P1 Water Protection Area	
 No Zone	

VERSION No 1



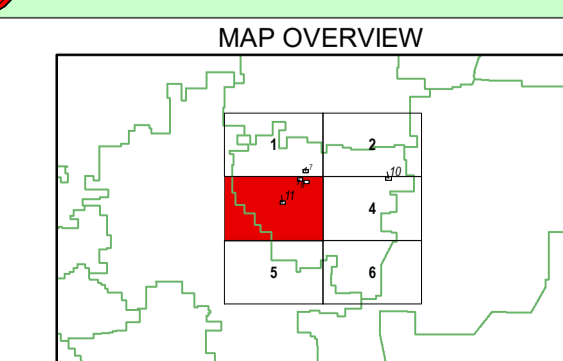
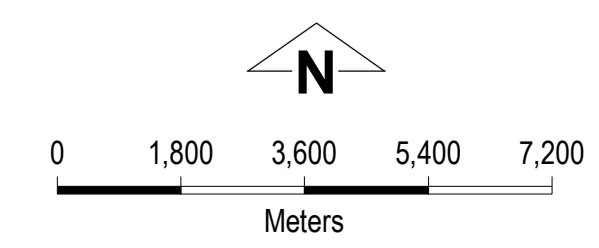
Department of Planning, Lands and Heritage

This electronic planning map has been prepared and made available for public inspection by the Western Australian Planning Commission pursuant to section 267B of the Planning and Development Act 2005. Whilst all care has been taken to accurately portray the original map, spatial data can be subject to modification over time. If you wish to use a copy of this map in any proceedings, a copy certified by the Commission (or its delegates) under section 267C is evidence of the contents of the electronic map or a part of the map.

If you have questions about the publication or certification of a map, or suspect any omissions or errors in this electronic planning map, please advise the Department of Planning, Lands and Heritage at spatialdata@dph.wa.gov.au

Produced by Data Analytics,
Department of Planning, Lands and Heritage.
Base Information Supplied by the Western Australian Land Information Authority, SLIP 1180-2020-1

Shire of Mount Magnet
Local Planning Scheme No. 2
(District Scheme)



Authorised: T.Servaas
Plot Date: 21 April 2022
G.Gazette: Monday, 2 September 2013

Local Planning Scheme Map No. 3 of 11
MAP: Daggar Hills Locality Central

Shire of Mount Magnet
Local Planning Scheme No. 2
(District Scheme)