

TJIWARL PALYAKUWA (AGREEMENT)

SCHEDULE 1

Agreement Area

Item A – Agreement Area (Technical Description)

Item B – Agreement Area (Map)

Item A – Agreement Area (Technical Description)

The Agreement Area comprises all those lands and waters within the external boundary of the Tjiwarl Determination as described in Schedule 1, Part 1 of the Tjiwarl Determination (including, for the avoidance of doubt, the Excluded Areas described in Schedule 1, Part 2), being:

All those lands and waters commencing at the northernmost northeastern corner of Pastoral Lease N049747 (Gidgee) and extending easterly to the northernmost northwestern corner of Lot 60 as shown on Deposited Plan 238007; Then easterly along the northern boundary of that lot to a western boundary of Pastoral Lease N049508 (Yeelirrie); Then northerly and easterly along boundaries of that pastoral lease to a western boundary of Pastoral Lease N049530 (Albion Downs); Then northerly along boundaries of that pastoral lease to the intersection with a southern boundary of Native Title Determination WAD248/2007 Tarlpa (WCD2013/004); Then easterly, northerly, again easterly, northwesterly, generally southeasterly and again easterly along boundaries of that native title determination to the southernmost southeastern corner of the eastern severance of Pastoral Lease N050051 (Lake Way), being a point of the present boundary of Pastoral Lease N049448 (Mt Keith); Then generally easterly and southerly along boundaries of that pastoral lease to the northeastern corner of Reserve 30897; Then generally southerly along boundaries of that reserve to a northeastern corner of Pastoral Lease N049476 (Yakabindie); Then generally southerly along boundaries of that pastoral lease to a northeastern corner of Pastoral Lease N049438 (Leinster Downs); Then generally southerly along boundaries of that pastoral lease to Latitude 27.998685 South; Then westerly to the intersection with a eastern boundary of the northeastern severance of Reserve 10513 at Latitude 27.998687 South; Then westerly to the intersection with a eastern boundary of the eastern severance of Pastoral Lease N049967 (Depot Springs) at Latitude 27.998691 South; Then southerly and generally westerly along the boundaries of that pastoral lease to the southeastern corner of Pastoral Lease N050557 (Booylgoo Spring); Then westerly, northerly and again westerly along boundaries of that pastoral lease to longitude 119.713751 East; Then northerly to a southwestern corner of Lot 74 as shown on Deposited Plan 220987, being a point on the present boundary of Pastoral Lease N050557 (Booylgoo Spring); Then generally northerly along boundaries of that pastoral lease to its northernmost northwestern corner; Then northwesterly to the easternmost southeastern corner of Pastoral Lease N049747 (Gidgee); Then northwesterly to the southernmost southwestern corner of Pastoral Lease N049934 (Youno Downs); Then northerly along the boundary of that pastoral lease back to the commencement point.

Note: Geographic Coordinates provided in Decimal Degrees.

All referenced Deposited Plans and Diagrams are held by the Western Australian Land Information Authority, trading as Landgate.

Cadastral boundaries sourced from Landgate's Spatial Cadastral Database dated 3rd January 2017.

For the avoidance of doubt the Agreement Area excludes any land and waters subject to:

- Native Title Determination Application WAD248/2007 Tarlpa (WCD2013/004) as Determined in the Federal Court on the 29th July 2013.
- Native Title Determination Application WAD225/2018 Kultju (WCD2019/012) as Determined in the Federal Court on the 30th October 2019.
- Native Title Determination Application WAD142/2018 Darlot (WCD2022/002) as Determined in the Federal Court on the 5th July 2022.

Datum: Geocentric Datum of Australia 1994 (GDA94)

Prepared By: Graphic Services (Landgate) 30th September 2022

Use of Coordinates:

Where coordinates are used within the description to represent cadastral or topographical boundaries or the intersection with such, they are intended as a guide only. As an outcome to the custodians of cadastral and topographic data continuously recalculating the geographic position of their data based on improved survey and data maintenance procedures, it is not possible to accurately define such a position other than by detailed ground survey.








Item B – Agreement Area (Map)

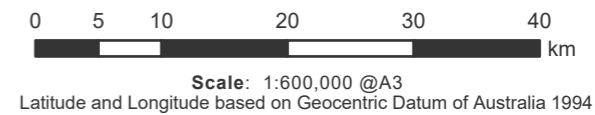
Tjiwarl Palyakuwa (Agreement)

Schedule 1

Agreement Area

Legend

-  Tjiwarl Palyakuwa ILUA - Agreement Area
-  Freehold
-  Pastoral Leases
-  General and Special Purpose Leases
-  Perpetual and Conditional Purchase Leases
-  Reserve Leases
-  Reserves
-  State Forest
-  Marine Park
-  Unallocated Crown Land
-  Road Survey; Road Lease; Miscellaneous Tenure



- Data Sources**
- Cadastral and Tenure information: Landgate Spatial Cadastral Database (SCDB), 03/01/2017.
 - Administrative boundaries: Landgate Administrative Boundaries Dataset.
 - Topographical data: PSMA Dataset.
 - Road names: Landgate Road Centreline Dataset.

- Data Notes**
- Coastlines and shorelines are interpreted from aerial photography or recorded from ground surveys.
 - Local Authorities terminate at Low Water Mark (LWM) unless otherwise specified.
 - Pastoral Leases terminate 40 metres landward High Water Mark (HWM) unless otherwise specified.
 - Islands shown are Unallocated Crown Land (UCL) unless otherwise specified.
 - All referenced Deposited Plans and Diagrams are held by the Western Australian Land Information Authority, trading as Landgate.
 - Insets, if shown, are not to scale.



Disclaimer
 For informational purposes only. This map is a pictorial representation of data extracted from Landgate Datasets and is intended to be an overview of general geospatial information. Waterlines shown on this map do not necessarily depict an exact cadastral boundary. Native title application boundaries interpolated from descriptions held by the National Native Title Tribunal (NNTT) and Federal Court. Reference should be made to the NNTT for confirmation of this boundary for any legal purposes. In the event of any discrepancy between the written application boundary description and the areas depicted on this map the written description shall take preference as the maps and/or enlargements are indicative only.

Graphic Services
 Date produced: 27/10/2022
 Job Reference: NT4087
 T: (08) 9273 7373 F: (08) 9250 3187
 Graphic.Services@landgate.wa.gov.au
 www.landgate.wa.gov.au



© Western Australian Land Information Authority 2022

